
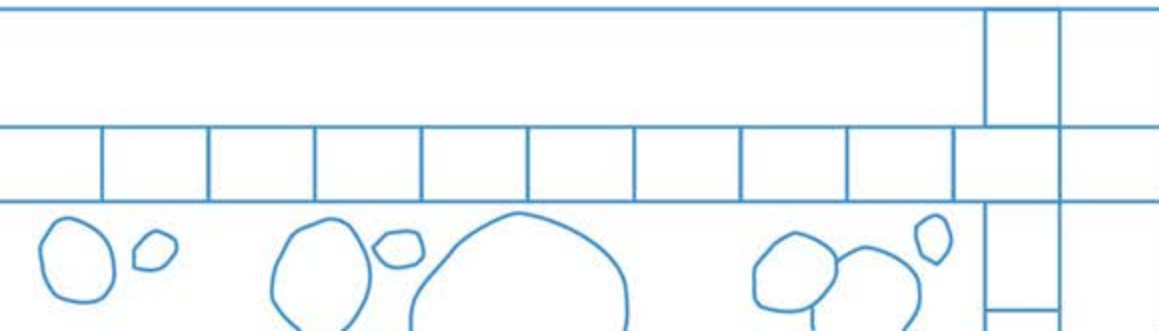


TRAVIS COUNTY

TRANSPORTATION BLUEPRINT

**City of Austin Bicycle Advisory Council
May 21, 2019**




PUBLIC ENGAGEMENT PHASE I

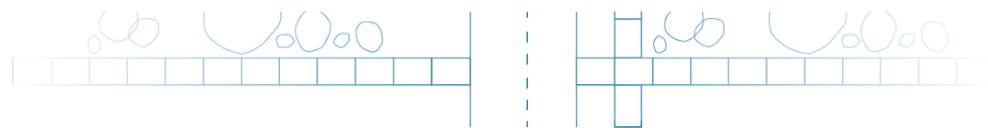
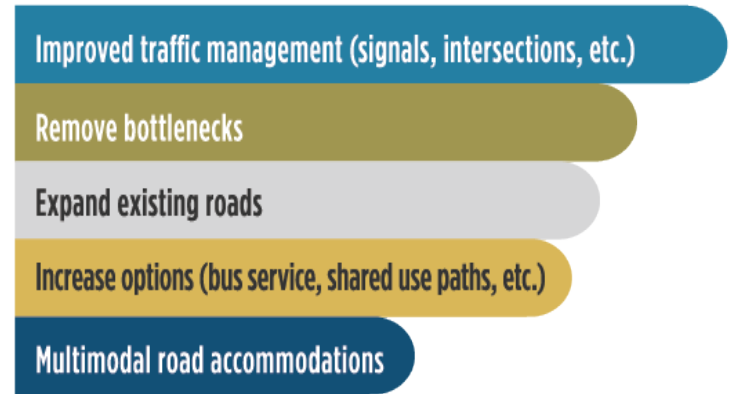
7,000+ COMMENTS 40 COMMUNITY EVENTS 5,897 SURVEYS



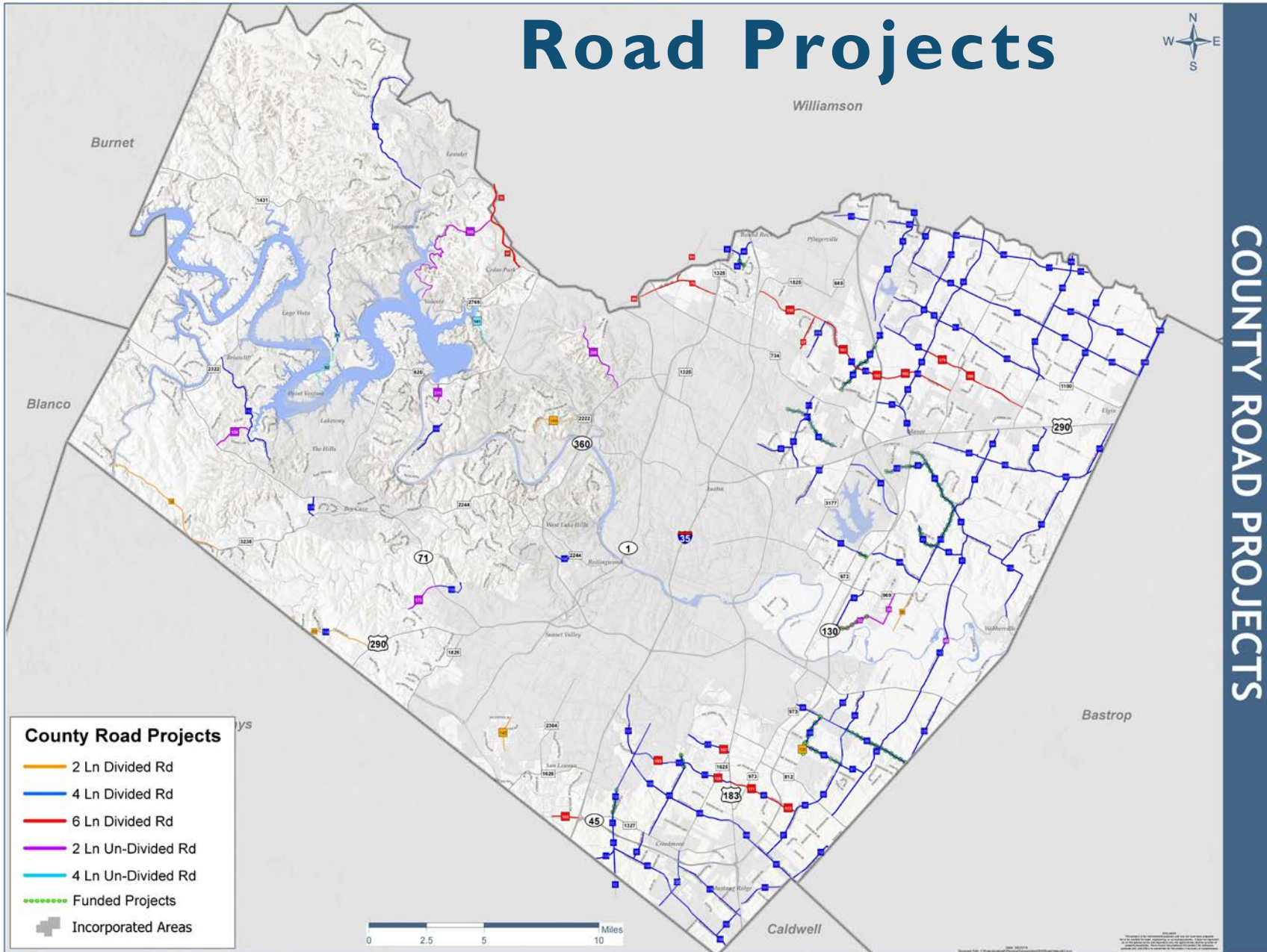
TOP CONCERNS



TOP SOLUTIONS



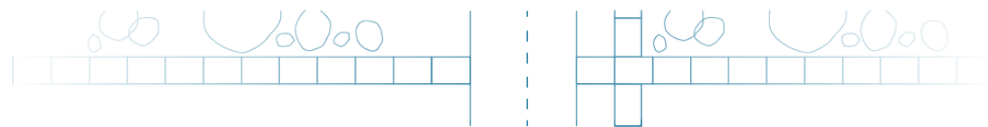
Road Projects



COUNTY ROAD PROJECTS

County Road Projects

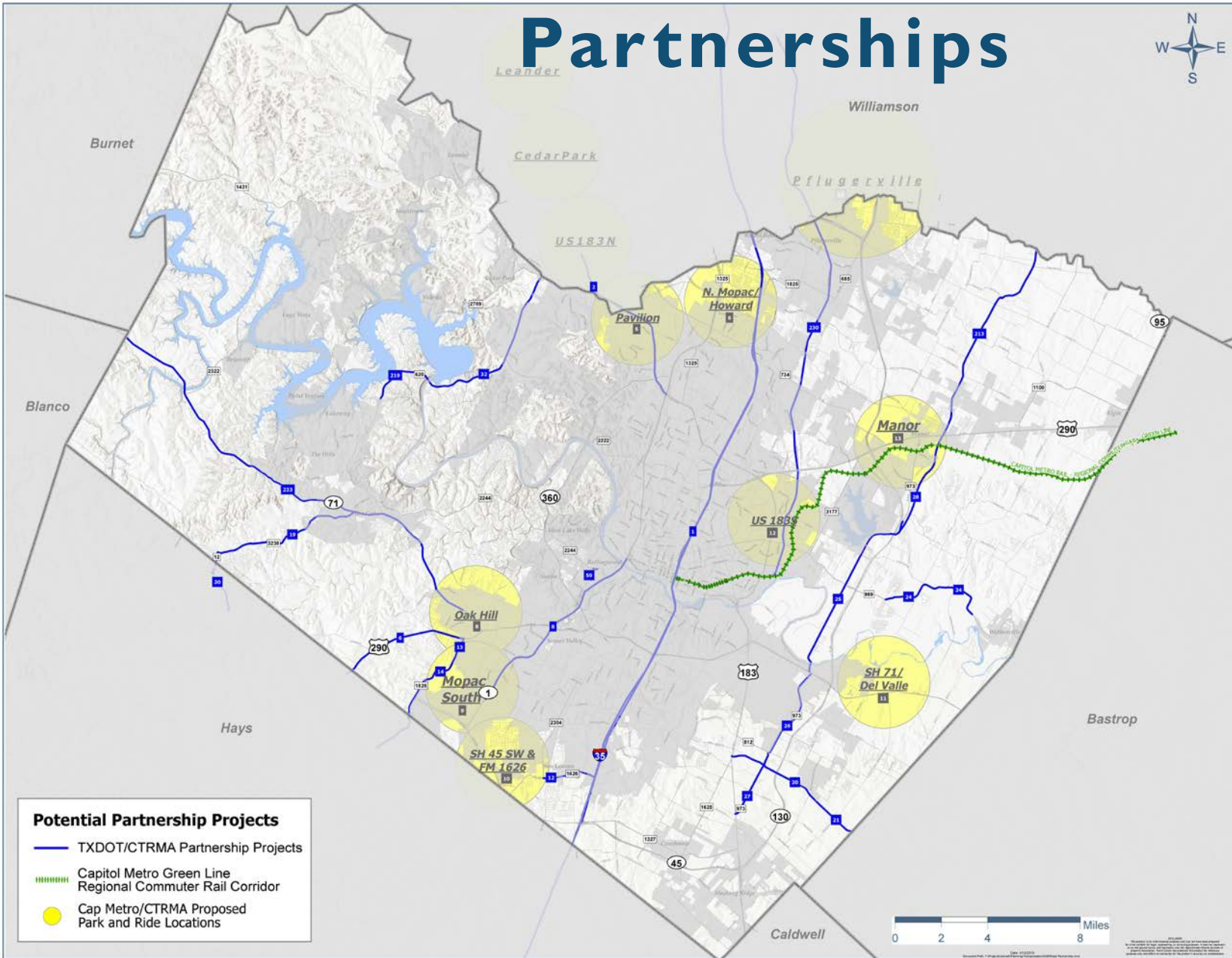
- 2 Ln Divided Rd
- 4 Ln Divided Rd
- 6 Ln Divided Rd
- 2 Ln Un-Divided Rd
- 4 Ln Un-Divided Rd
- Funded Projects
- Incorporated Areas



Partnerships




POTENTIAL PARTNERSHIP PROJECTS



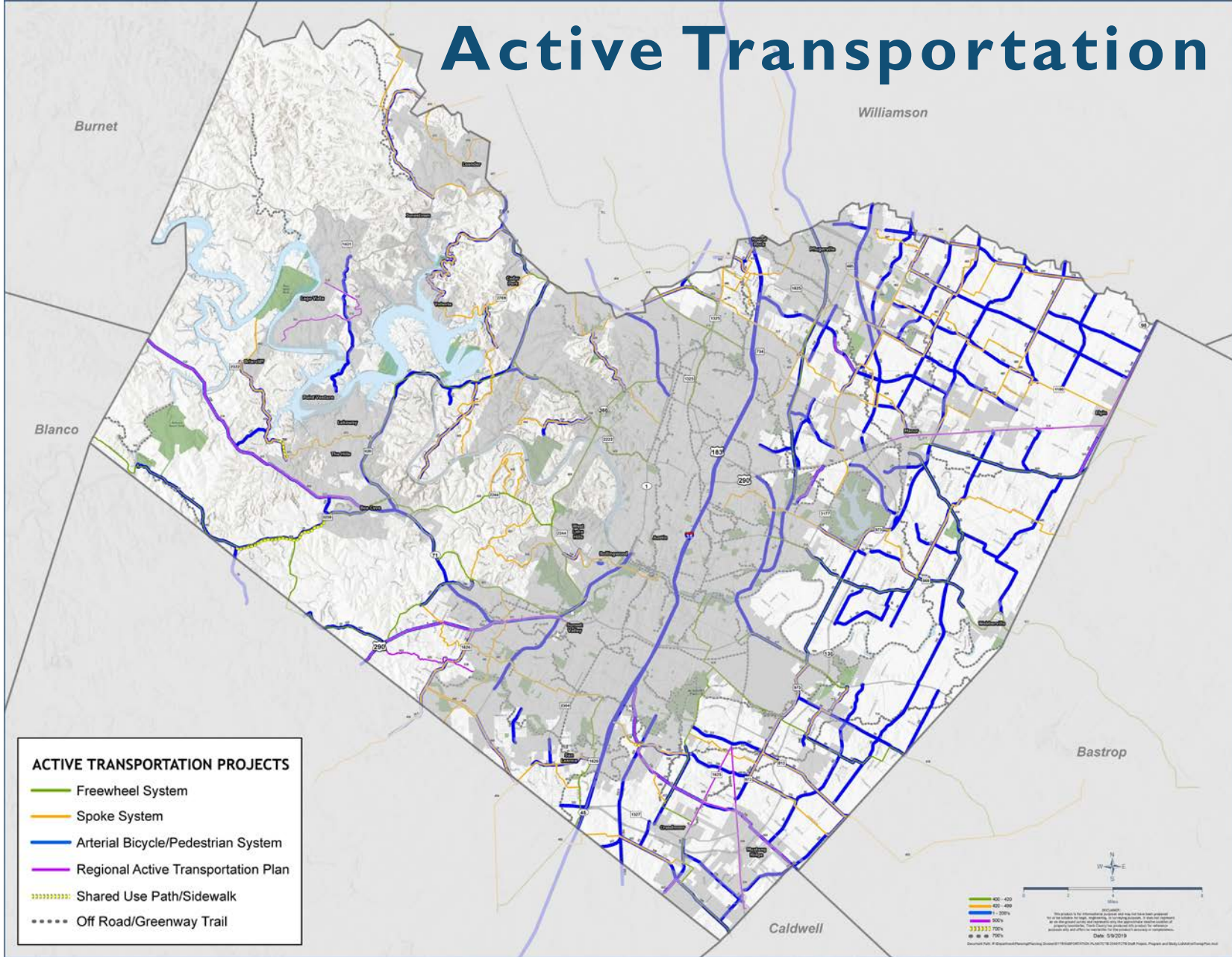
Potential Partnership Projects

- TXDOT/CTRMA Partnership Projects
- Capitol Metro Green Line Regional Commuter Rail Corridor
- Cap Metro/CTRMA Proposed Park and Ride Locations



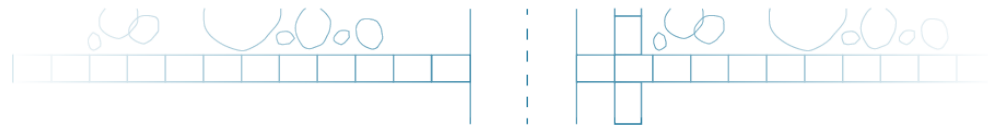
Active Transportation

ACTIVE TRANSPORTATION PROJECTS



ACTIVE TRANSPORTATION PROJECTS

- Freewheel System
- Spoke System
- Arterial Bicycle/Pedestrian System
- Regional Active Transportation Plan
- - - - - Shared Use Path/Sidewalk
- · · · · Off Road/Greenway Trail



Programs

- Congested Corridors & Intersections
- High Collision Location Program
- Sidewalk Improvement and Pedestrian Safety
- Active Transportation
- Bridge Rehabilitation and Replacement
- Low Water Crossing Improvement
- Transit Development Plan
- Innovative Technology

Studies

- Western Travis County Colorado River/
Lake Crossing Feasibility Study
- Evacuation Stress Test Modeling
- Hamilton Pool Rd/Pedernales River Crossing Feasibility Study
- Pavement Analysis



More Blueprint and Survey Information



Please take the survey and view more information at

www.traviscountytexas.gov/blueprint



Call 512-854-7664 for more information or to ask questions.



Email TCTranPlan@traviscountytexas.gov for more information or to ask questions

Active Transportation

ACTIVE TRANSPORTATION PROJECTS

