SUBDIVISION REVIEW SHEET

CASE NO.: C8-2018-0165 **Z.A.P. DATE:** October 1, 2019

SUBDIVISION NAME: Cascades at Onion Creek East Preliminary Plan

AREA: 117.18 acres **LOTS:** 459

APPLICANT: M/I Homes of Austin, LLC / Trifurcate Realty, LLC **AGENT:** LJA Engineering Inc. (Brian W. Faltesek, P.E.)

ADDRESS OF SUBDIVISION: 11601 S. IH 35 Service Road NB

WATERSHED: Onion Creek **COUNTY:** Travis

EXISTING ZONING: I-SF-2 **JURISDICTION:** Full Purpose

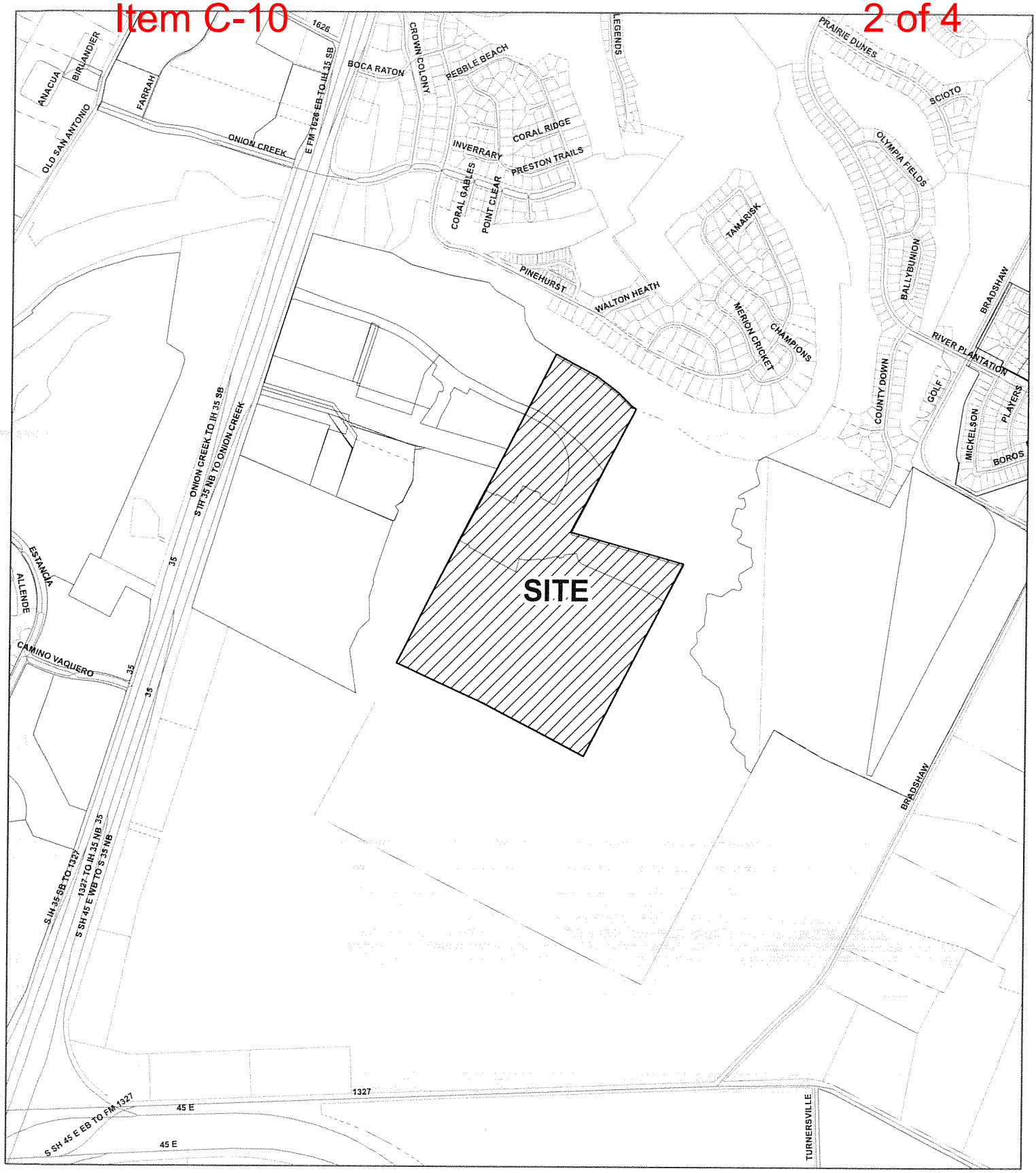
PROPOSED LAND USE: Residential / Parkland / Open Space / Right-of-Way

DEPARTMENT COMMENTS: The request is for the approval of the Cascades at Onion Creek East Preliminary Plan composed of 459 lots on 117.18 acres. The applicant proposes to subdivide the property into 459 lots for residential and related uses. The developer will be responsible for all cost associated with required improvements.

STAFF RECOMMENDATION: The staff recommends approval of the subdivision, the plan meets all applicable State and City of Austin Land Development Code requirements.

ZONING & PLATTING COMMISSION ACTION:

CASE MANAGER: Cesar Zavala **PHONE:** 512-974-3404
E-mail: cesar.zavala@austintexas.gov



N

CASE#: C8-2018-0165
ADDRESS: 11601 S IH 35 SVRD NB
PROJECT: CASCADES AT ONION CREEK EAST
CASE MANAGER: CESAR ZAVALA

This map has been produced by site plan review for the sole purpose of geographic reference.
No warranty is made by the City of Austin regarding specific accuracy or completeness.

CASCADES AT ONION CREEK EAST
PRELIMINARY PLAN
EAST
PRELIMINARY PLAN
(SHEET 1)

254.9 ACRES
SPILLMANN PROPERTIES LTD.
Doc. No. 2009124581
O.P.R.T.C.

BRIDAL VEIL DR.

PINK SAND DR.

(FUTURE) MAYALL TRL.

MAYALL TRL.

ONION CREEK ASSOCIATES, LTD
Doc. No.
O.P.R.T.C.

APPROXIMATE LOCATION
20' ACCESS EASEMENT
EXHIBIT B
VOL. 8777, PAGE 354-357
R.P.R.T.C.

(FUTURE) CASCADES AVE.

15' ELECT. ESMT. (DOC. # OPRTC)

(10' WIDE) CENTER LINE ELECTRIC EASEMENT CITY OF AUSTIN VOL. 5187 PAGE 596 T.C.D.R. (5' OFF PROPERTY LINE)

DILLON FALLS DR.

D.E. & W.Q.E.

ONION CREEK URBAN TRAIL

WASTEWATER LINE EASEMENT CITY OF AUSTIN Doc. No. 2014123997 O.P.R.T.C.

CASCADES AVE.

SEA SALT DR.

MATCH LINE 'A' (SEE SHT.)

ORIGINAL C.W.Q.Z. AVERAGED C.W.Q.Z.

PARKLAND, GREENBELT, ACCESS

AQUA REEF DR.

COCONUT BEACH DR.

AMENITY LOT

SIGHT LINE ESMT.

PED. ESMT.

FEMA 100-YEAR FLOODPLAIN

FULLY DEVELOPED 100-YEAR FLOODPLAIN

OPEN SPACE

LAVA ISLAND DR.

TUMALO DR.

BAHAMA BREEZE DR.

HURRICANE HAZE DR.

SEASIDE WOODS DR.

SEADRIFT DR.

ESCALE RIVIERA DR.

SHIMMERING SEA DR.

CREEKHOLLOW DR.

PEDESTRIAN ACCESS

OPEN SPACE / D.E.

TEMP. TURN-AROUND ESMT.

C.W.Q.Z.

254.9 ACRES
SPILLMANN PROPERTIES LTD.
Doc. No. 2009124581
O.P.R.T.C.

254.9 ACRES
SPILLMANN PROPERTIES LTD.
Doc. No. 2009124581
O.P.R.T.C.

254.9 ACRES
SPILLMANN PROPERTIES LTD.
Doc. No. 2009124581
O.P.R.T.C.

254.9 ACRES
SPILLMANN PROPERTIES LTD.
Doc. No. 2009124581
O.P.R.T.C.

100 50 0 100 200

SCALE: 1"=100'

LEGEND:

- PROPOSED SIDEWALK
- CALCULATED 100-YEAR FLOODPLAIN
- FEMA 100-YEAR FLOODPLAIN
- C.W.Q.Z. (CRITICAL WATER QUALITY ZONE)

PRELIMINARY SUBDIVISION APPROVAL SHEET 3 of 4
FILE NUMBER: C8-2018-0165 APPLICATION DATE: SEPTEMBER 28, 2018
APPROVED BY ZONING & PLATTING COMMISSION ON _____
UNDER SECTION 57 OF CHAPTER 25-4 OF THE CITY OF AUSTIN CODE.
EXPIRATION DATE (LDC 25-4-62) _____ CASE MANAGER: CESAR ZAVALA
PROJECT EXPIRATION DATE (ORD. #20140612-084, Pt. 7; 6-23-14)

_____
J. Rodney Gonzales, Director, Development Services Department

FINAL PLAT TO LOCK-IN PRELIMINARY FILE #_____ APPROVED ON _____

PRELIMINARY EXTENDED ON _____ UNTIL _____

Final plats must be recorded by the expiration Date. Subsequent Site Plans which do not comply with the Code current at the time of filing, and all require Building permits or notice of construction (if a building permit is not required), must also be approved prior to the Project Expiration Date.

C8-2018-0165

REVISIONS

NO.	DESCRIPTION	BY	DATE

DATE: SEPTEMBER, 2018
DESIGNED BY: JCN
DRAWN BY: JCN
CHECKED BY: RWK
DRAWING NAME: CASCDS-PP.dwg

STATE OF TEXAS
RUSSELL W. KOTARA
99350
LICENSED
PROFESSIONAL ENGINEER

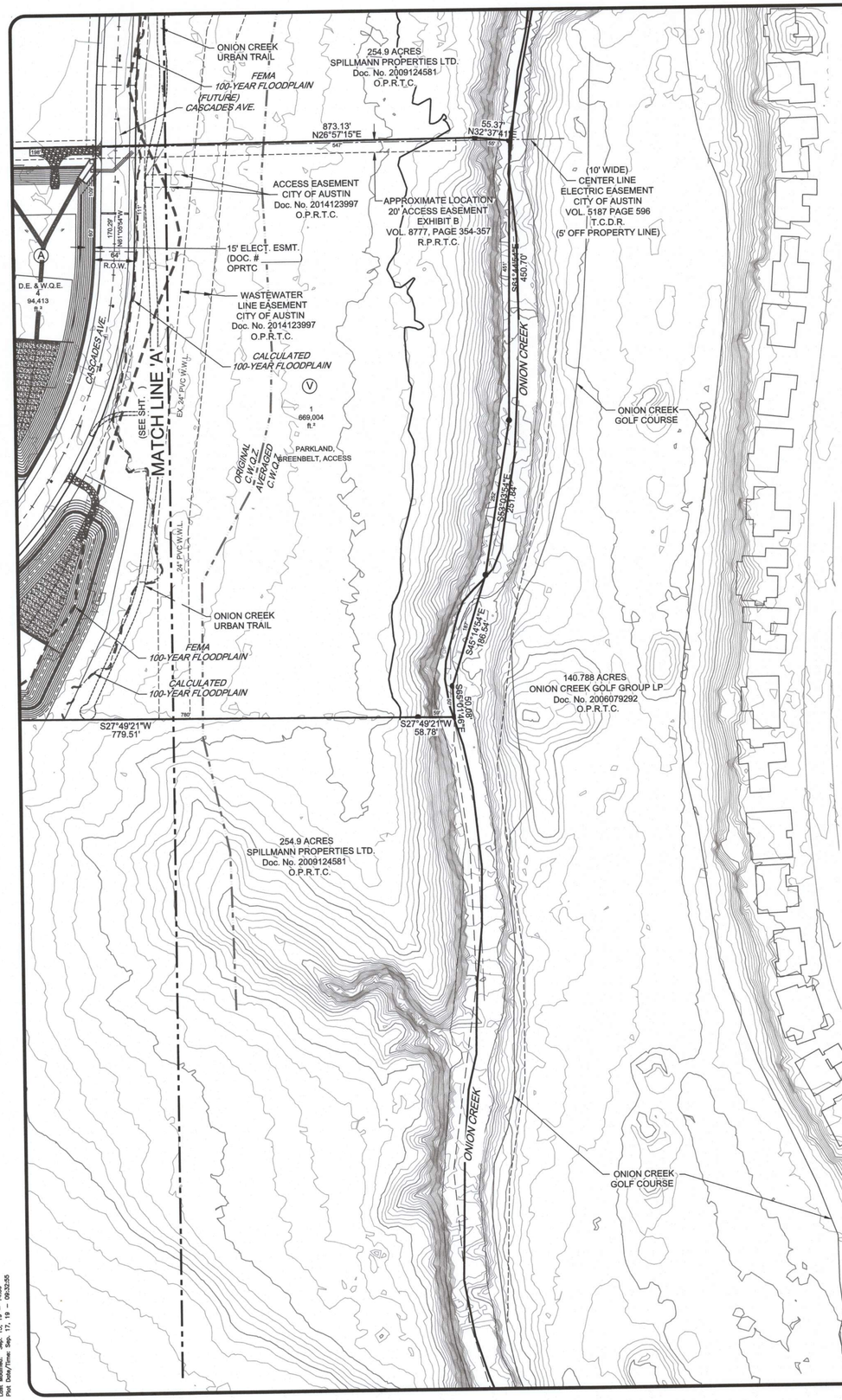
LJA Engineering Inc.
7500 Rialto Boulevard
Building II, Suite 100
Austin, Texas 78735
Phone 512.439.4700
Fax 512.439.4716
FRN - F-1386

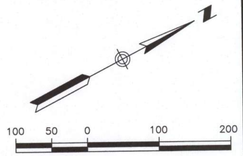
JOB NUMBER: A276-305

SHEET NO. 3 OF 4 SHEETS

I:\A276-V05 – Cascades\305–Prelim–East\pnet–east\3-3AV36.dwg
I:\A276-V06 – Cascades\305–Prelim–East\pnet–east\pln–top–merged.dwg
I:\A333-V01 East Reserve\309 Preliminary Plat\Sheet\v–24x36.dwg

C:\ACAD–TEMP\ APExhibit–7873\CASCDS–PP–EAST.dwg
User: wwelch
Last Modified: Sep. 13, 19 – 14:39
Plot Style Table: Sep. 17, 19 – 08:32:50





CASCADES AT ONION CREEK EAST
PRELIMINARY PLAN EAST
PRELIMINARY PLAN (SHEET 2)

REVISIONS

NO.	DESCRIPTION	BY	DATE

DATE: SEPTEMBER, 2018
DESIGNED BY: JCN
DRAWN BY: JCN
CHECKED BY: RWK
DRAWING NAME: CASCDS-PP.dwg

STATE OF TEXAS
RUSSELL W. KOTARA
99350
LICENSED
PROFESSIONAL ENGINEER

LJA Engineering Inc.
7500 Rialto Boulevard
Building II, Suite 100
Austin, Texas 78735
Phone 512.439.4700
Fax 512.439.4716
FRN - F-1386

JOB NUMBER: A276-305

SHEET NO. 4 OF 4 SHEETS

LEGEND:

- PROPOSED SIDEWALK
- CALCULATED 100-YEAR FLOODPLAIN
- FEMA 100-YEAR FLOODPLAIN
- C.W.Q.Z. (CRITICAL WATER QUALITY ZONE)

PRELIMINARY SUBDIVISION APPROVAL SHEET 4 of 4
FILE NUMBER: C8-2018-0165 APPLICATION DATE: SEPTEMBER 28, 2018
APPROVED BY ZONING & PLATTING COMMISSION ON _____
UNDER SECTION 57 OF CHAPTER 25-4 OF THE CITY OF AUSTIN CODE.
EXPIRATION DATE (LDC 25-4-62) _____ CASE MANAGER: CESAR ZAVALA
PROJECT EXPIRATION DATE (ORD. #20140612-084, Pt. 7; 6-23-14)

J. Rodney Gonzales, Director, Development Services Department

FINAL PLAT TO LOCK-IN PRELIMINARY FILE #_____ APPROVED ON _____
PRELIMINARY EXTENDED ON _____ UNTIL _____

Final plats must be recorded by the expiration Date. Subsequent Site Plans which do not comply with the Code current at the time of filing, and all require Building permits or notice of construction (if a building permit is not required), must also be approved prior to the Project Expiration Date.

C8-2018-0165

I:\A276\V06 - Cascades\305-Prelim-East\plat-east\24036.dwg
I:\A276\V06 - Cascades\305-Prelim-East\plat-east\plat-topo-merged.dwg
I:\A283\V01 East Howard\309 Preliminary Plan\base\c-2sht.dwg

C:\ACAD-TEMP\AcPublish_7672\(A5835-PP-EAST.dwg
User Name: jcn
Last Modified: Sep. 13, 19 - 14:39
Plot Date/Time: Sep. 17, 19 - 09:32:55