

ORDINANCE NO. 040108-16

AN ORDINANCE AMENDING SECTION 12-4-24 OF THE CITY CODE TO REPEAL THE SUBSECTION RELATING TO HIGHVIEW DRIVE AND TO ADD PORTIONS OF SPRING LAKE DRIVE / HIGHVIEW DRIVE, GLASS MOUNTAIN TRAIL, AND ASMARA DRIVE / HIGH HOLLOW DRIVE TO THE LIST OF STREETS HAVING A MAXIMUM SPEED LIMIT OF 25 MILES PER HOUR; AMENDING SECTION 12-4-41 OF THE CITY CODE TO ADD A PORTION OF RIVER PLACE BOULEVARD TO THE LIST OF STREETS HAVING A MAXIMUM SPEED LIMIT OF 35 MILES PER HOUR; AND AMENDING SECTION 12-4-43 OF THE CITY CODE TO ADD PORTIONS OF MCNEIL DRIVE AND RIVER PLACE BOULEVARD TO THE LIST OF STREETS HAVING A MAXIMUM SPEED LIMIT OF 45 MILES PER HOUR.

BE IT ORDAINED BY THE CITY COUNCIL OF THE CITY OF AUSTIN:

PART 1. Section 12-4-24 of the City Code is amended as follows:

- (A) Repeal the subsection relating to Highview Drive from Crest Ridge Drive to Jolly Hollow Drive.
- (B) Add:
 - Asmara Drive / High Hollow Drive from Jester Boulevard to the end of High Hollow Drive.
 - Glass Mountain Trail from Taterwood Drive to 1575 feet south of Taterwood Drive.
 - Spring Lake Drive / Highview Drive from Spring Hollow Drive to Crest Ridge Circle.

PART 2. Section 12-4-41 of the City Code is amended to add:

River Place Boulevard from 732 feet south of Gold Yarrow Drive to Four Points Drive.

PART 3. Section 12-4-43 is amended to add:

McNeil Drive from U.S. Highway 183 (Research Boulevard) to Parmer Lane (F.M. 734).

River Place Boulevard from Four Points Drive to 3240 feet north of Four Points Drive (end of roadway).

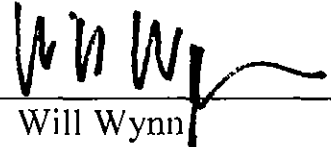
PART 4. The amendments made in this ordinance shall be incorporated in alphabetical order and the existing subsections renumbered accordingly.

PART 5. This ordinance takes effect on January 19, 2004.

PASSED AND APPROVED


January 8, 2004

§
§
§




Will Wynn
Mayor

APPROVED:



David Allan Smith
City Attorney

ATTEST:



Shirley A. Brown
City Clerk