





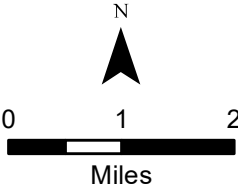


Sources: Esri, HERE, Garmin, USGS, Intermap, INCREMENT P, NRCan, Esri Japan, METI, Esri China (Hong Kong), Esri Korea, Esri (Thailand), NGCC, © OpenStreetMap contributors, and the GIS User Community

-  City of Austin
-  Travis County
-  Municipal Utility District
-  Public Improvement District
-  City of Austin Wholesale Wastewater Service Area
-  City of Austin Wholesale Water Service Area



City of Austin
Austin Water



Utility Development Map

Produced by GIS Services [7132]
October 2019

This product is for informational purposes and may not have been prepared for or be suitable for legal, engineering, or surveying purposes. It does not represent an on-the-ground survey and represents only the approximate relative location of property boundaries. This product has been produced by Austin Water for the sole purpose of geographic reference. No warranty is made by the City of Austin regarding specific accuracy or completeness.