

City of Austin Annexations since 2018

 ANNEXATION AREAS



City of Austin
Planning and Zoning Department
August 2020

This product has been produced by the Planning and Zoning Department for the sole purpose of geographic reference. No warranty is made by the City of Austin regarding specific accuracy or completeness. This product is for informational purposes and may not have been prepared for or be suitable for legal, engineering, or surveying purposes. It does not represent an on-the-ground survey and represents only the approximate relative location of property boundaries.



Case No.: C7L 2018-0001

Ordinance No. 20190131-013

Area Name: Pilot Knob MUD No. 3, Tracts B-E, G-H & MUD No. 5, Tract F

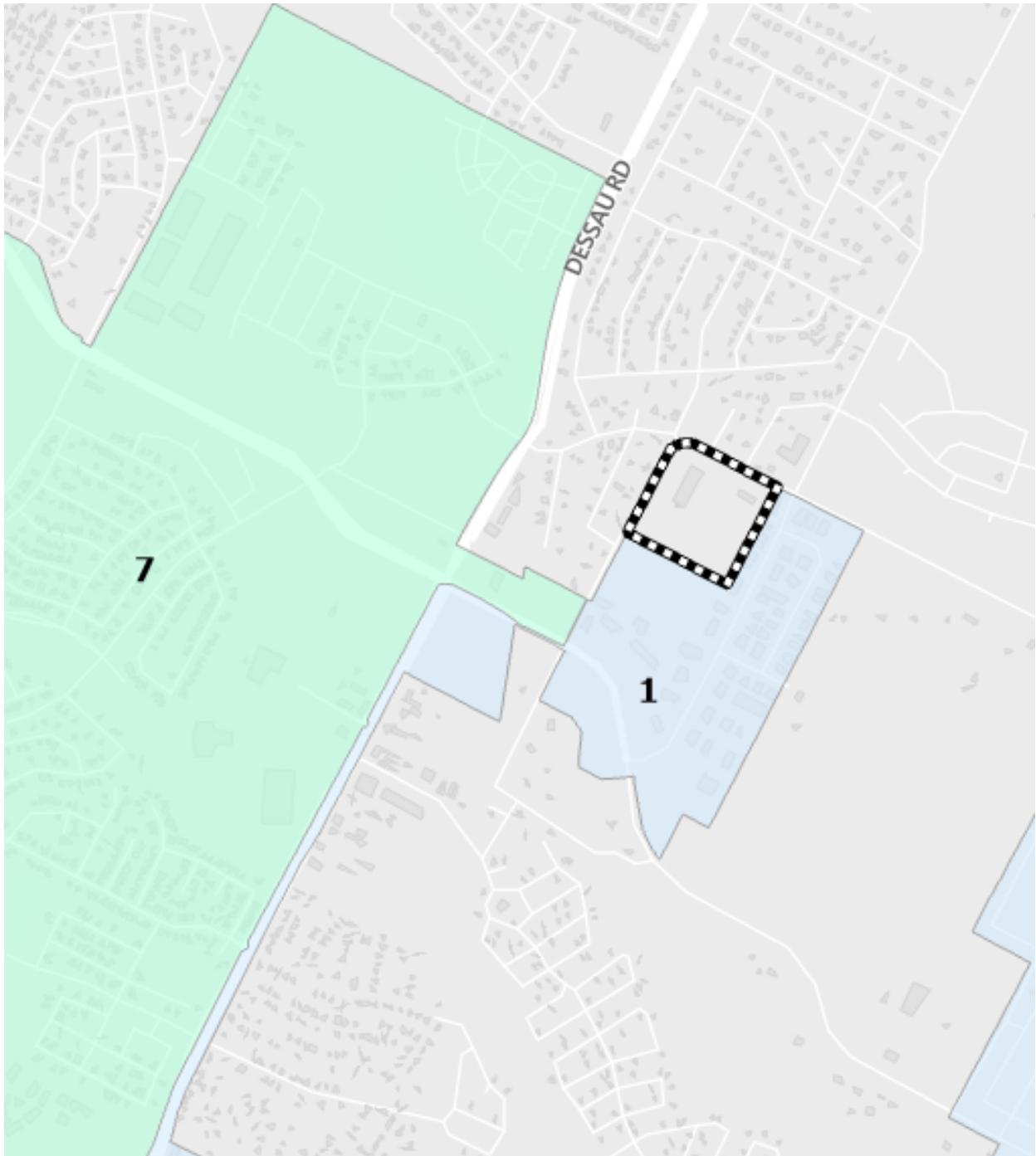
Annexation Type: ETJ to limited purpose

Total Acres in Case: 165.8

Effective date: 2/11/19

Proposed Future Land Use: Residential

Assigned Electoral District: 2



Case No. C7a-2019-0003

Ordinance No. 20191003-068

Area Name: Pflugerville ISD Transportation Center

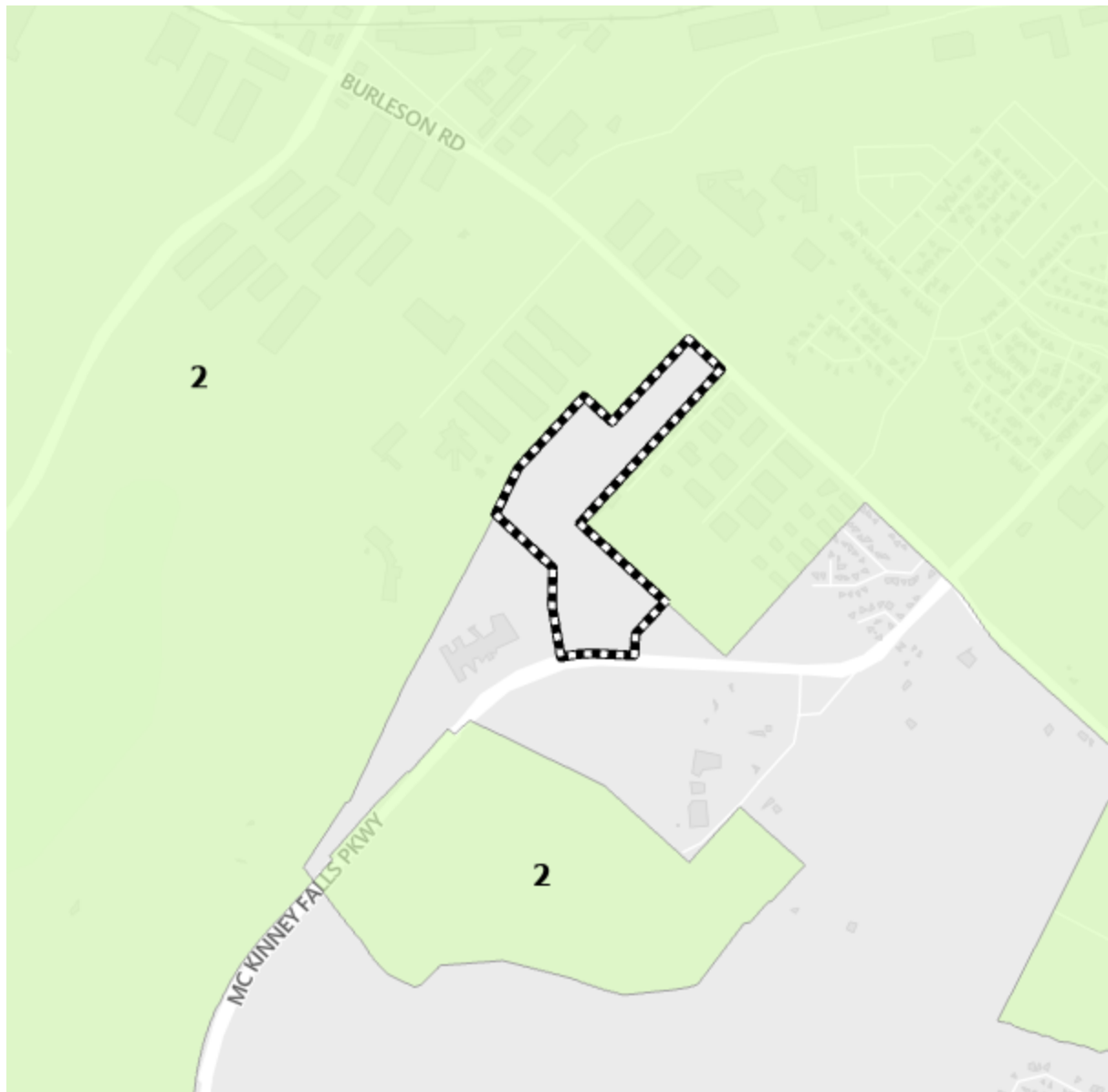
Annexation Type: ETJ to full purpose

Total Acres in Case: 22

Effective date: 10/14/19

Proposed Future Land Use: Civic

Assigned Electoral District: 1



Case No. C7a-2020-0002

Ordinance No. 20200730-006

Area Name: McKinney Falls Pkwy & Burleson Rd

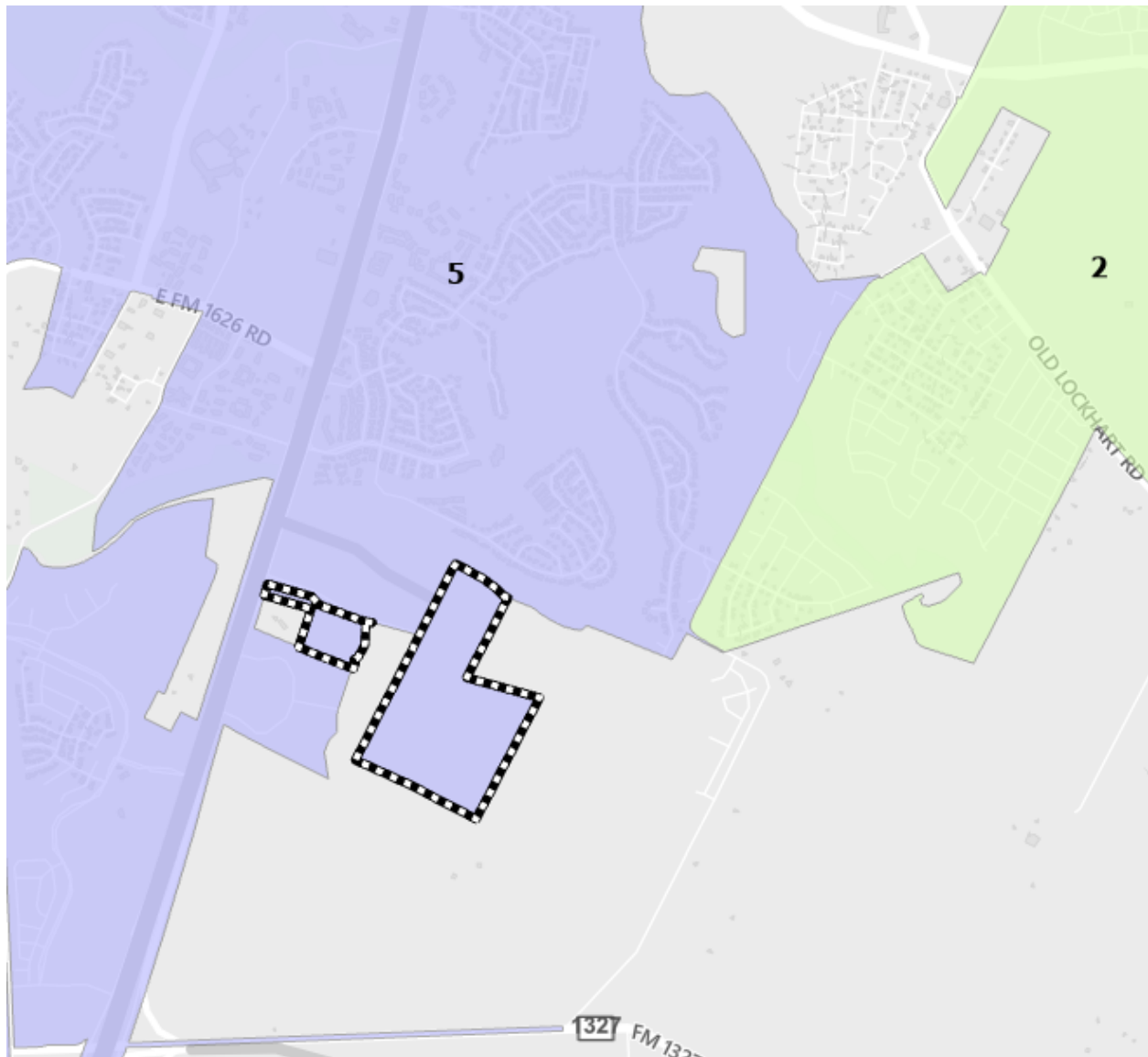
Annexation Type: ETJ to full purpose

Total Acres in Case: 56

Effective date: 8/10/20

Proposed Future Land Use: Industrial

Assigned Electoral District: 2



Case No. C7a-2018-0001

Ordinance No. 20180920-019

Area Name: Cascades Municipal Utility District No. 1

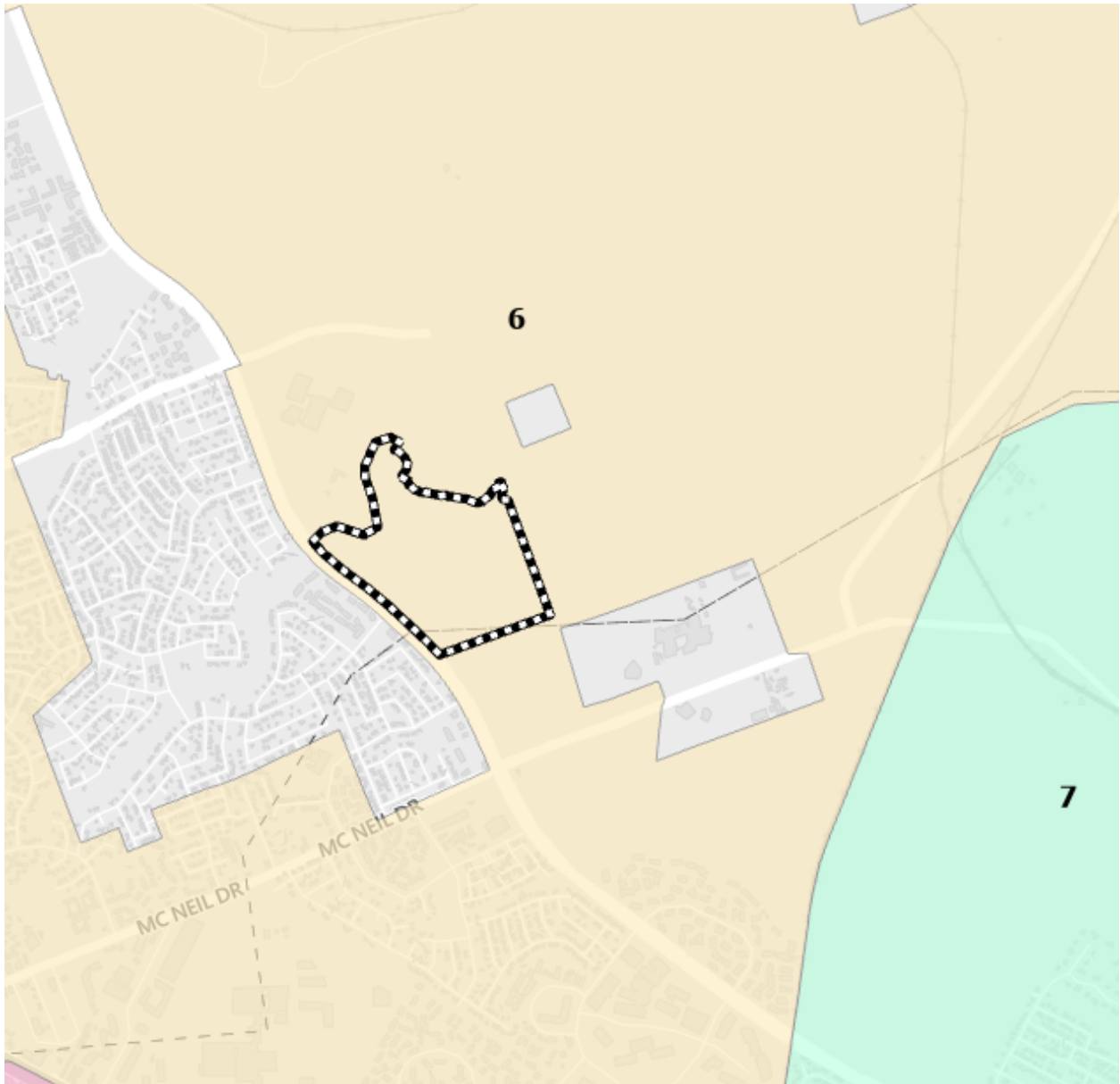
Annexation Type: Limited purpose to full purpose

Total Acres in Case: 136

Effective date: 10/1/18

Proposed Future Land Use: Residential

Assigned Electoral District (existing): 5



Case No. C7a-2019-0002

Ordinance No. 20190620-111

Area Name: Project Capstone/Apple Campus

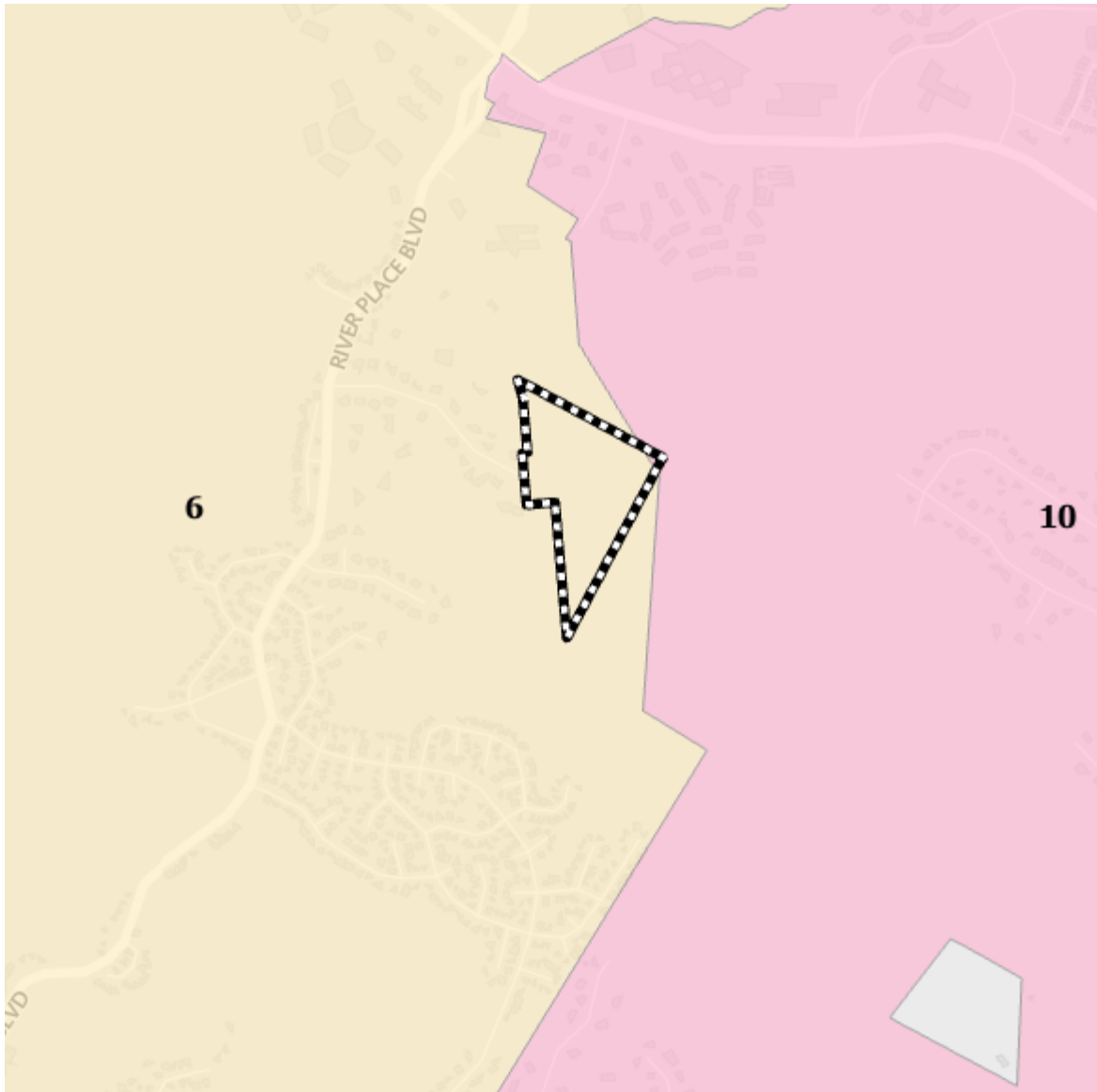
Annexation Type: Limited purpose to full purpose

Total Acres in Case: 120.85

Effective date: 7/1/19

Proposed Future Land Use: Commercial

Assigned Electoral District (existing): 6



Case No. C7a-2019-0001

Ordinance No. 20191031-024

Area Name: Milky Way Drive (River Pl)

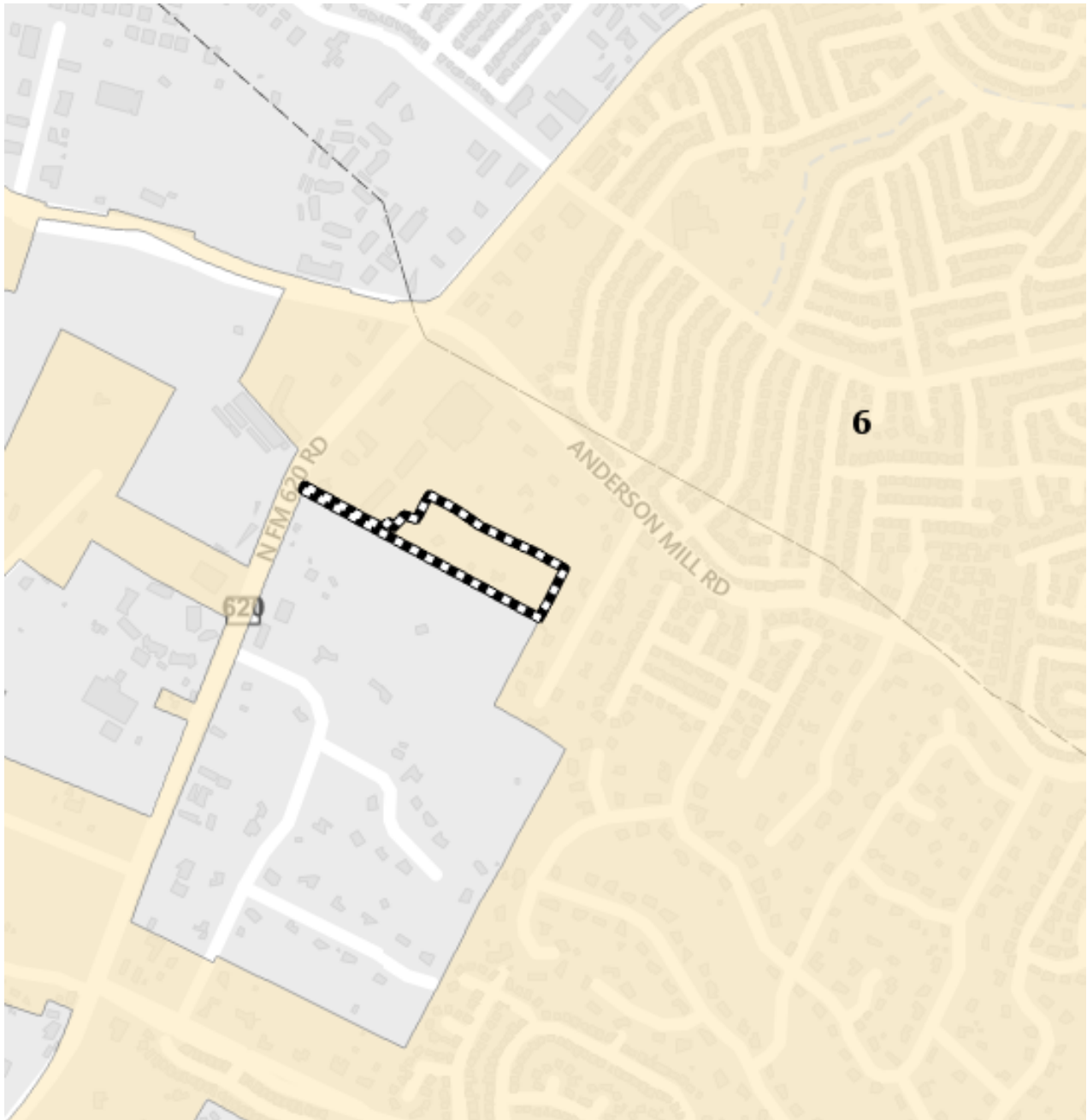
Annexation Type: Limited purpose to full purpose

Total Acres in Case: 42.06

Effective date: 11/11/19

Proposed Future Land Use: Residential

Assigned Electoral District (existing): 6, 10



Case No. C7a-2020-0001

Ordinance No. 20200604-052

Area Name: FM 620 Annexation

Annexation Type: Limited purpose to full purpose

Total Acres in Case: 9.4

Effective date: 6/15/20

Proposed Future Land Use: Residential

Assigned Electoral District (existing): 6