


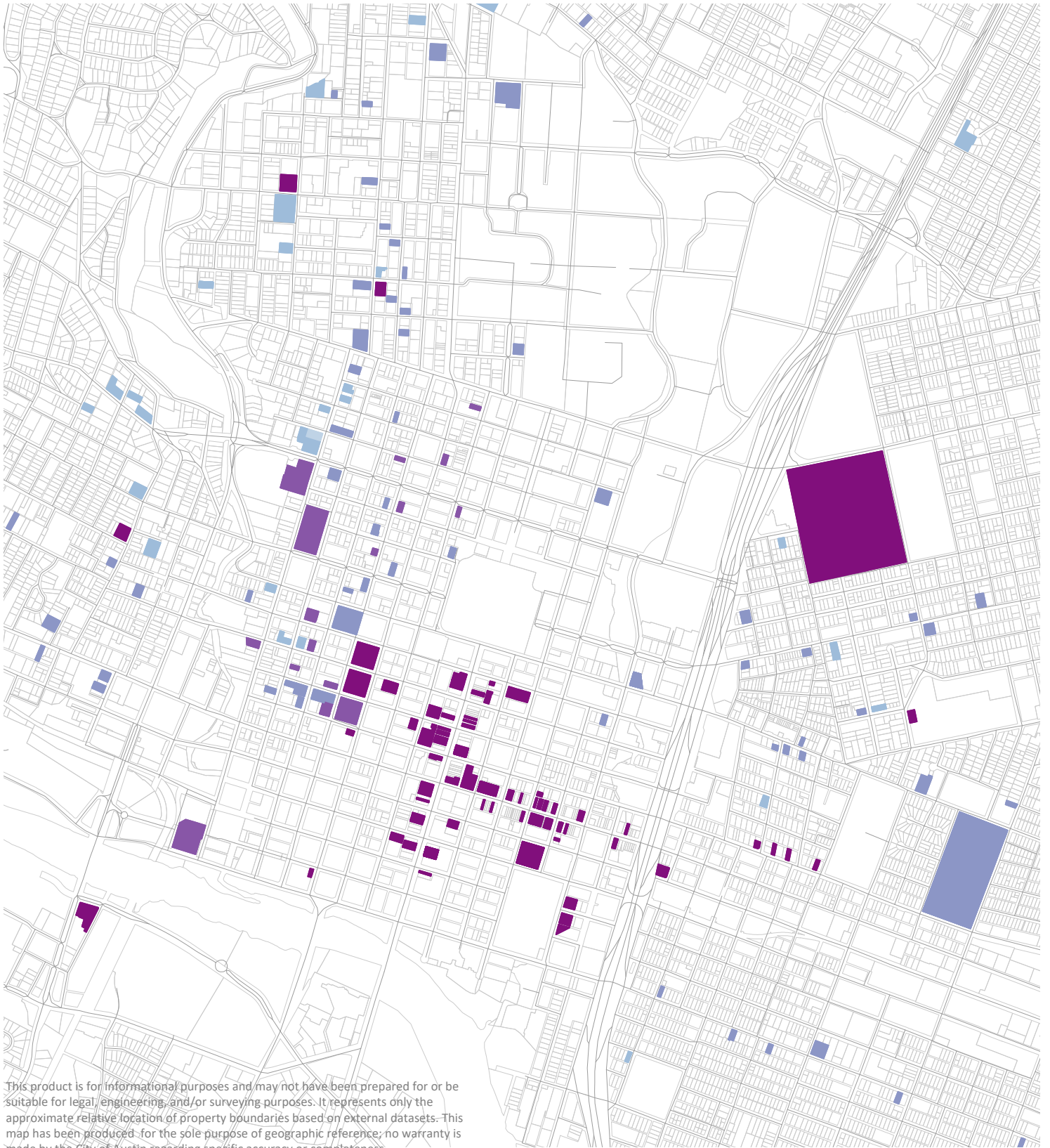
This product is for informational purposes and may not have been prepared for or be suitable for legal, engineering, and/or surveying purposes. It represents only the approximate relative location of property boundaries based on external datasets. This map has been produced for the sole purpose of geographic reference; no warranty is made by the City of Austin regarding specific accuracy or completeness.



Maximum Height by Zoning Category for Non-SF Central City Landmarks

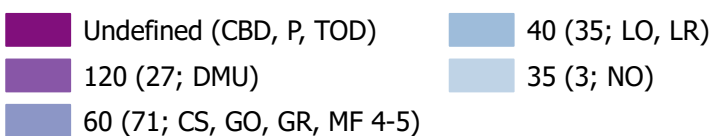
- No max height defined (113; CBD, P, TOD)
- 120 ft. (27; DMU)
- 60 ft. (87; MF 4-5, GO, GR, CS)
- 40 ft. (40; LO, LR)
- 35 ft. (4; NO)





This product is for informational purposes and may not have been prepared for or be suitable for legal, engineering, and/or surveying purposes. It represents only the approximate relative location of property boundaries based on external datasets. This map has been produced for the sole purpose of geographic reference; no warranty is made by the City of Austin regarding specific accuracy or completeness.

Maximum Height by Zoning Category for Central-City Landmarks (1:20,000)



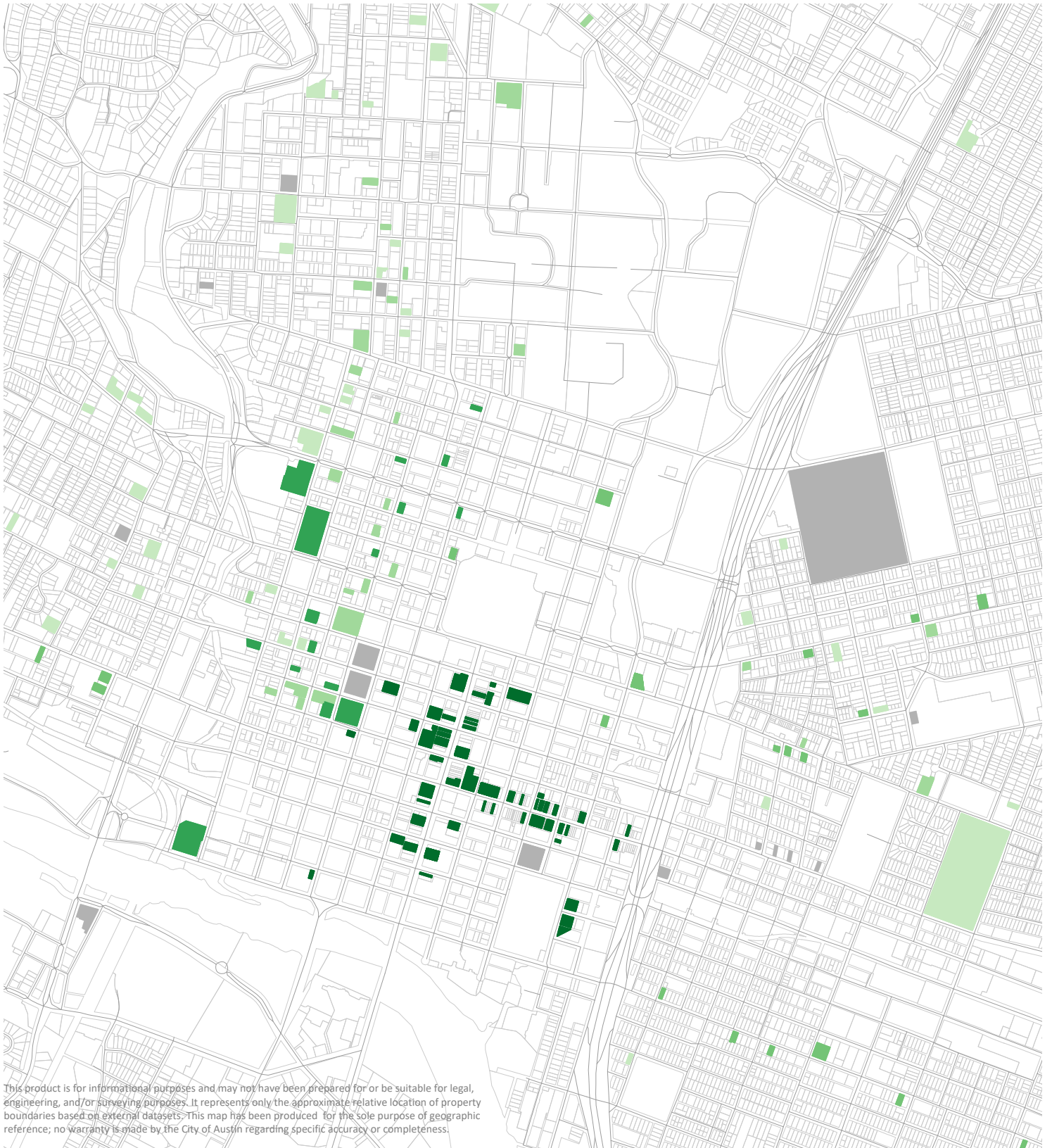
This product is for informational purposes and may not have been prepared for or be suitable for legal, engineering, and/or surveying purposes. It represents only the approximate relative location of property boundaries based on external datasets. This map has been produced for the sole purpose of geographic reference; no warranty is made by the City of Austin regarding specific accuracy or completeness.



Maximum FAR by Zoning Category for Central-City Landmarks


Undefined (27; P, TOD, n/a)	2:1 (32; CS)
<1:1 (58; LO, LR, MF-2, MF-3, MF-4, NO)	5:1 (27; DMU)
1:1 (36; GO, GR)	8:1 (91; CBD)





Maximum FAR by Zoning Category for Central-City Landmarks (1:20,000)

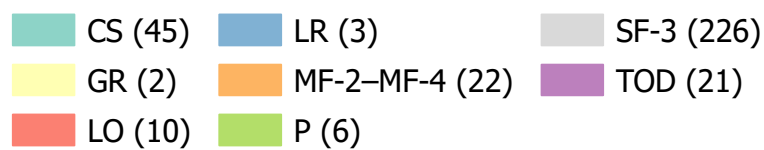
Undefined (18; P, TOD, n/a)	2:1 (23; CS)
<1:1 (48; LO, LR, MF-2, MF-3, MF-4, NO)	5:1 (27; DMU)
1:1 (30; GO, GR)	8:1 (91; CBD)



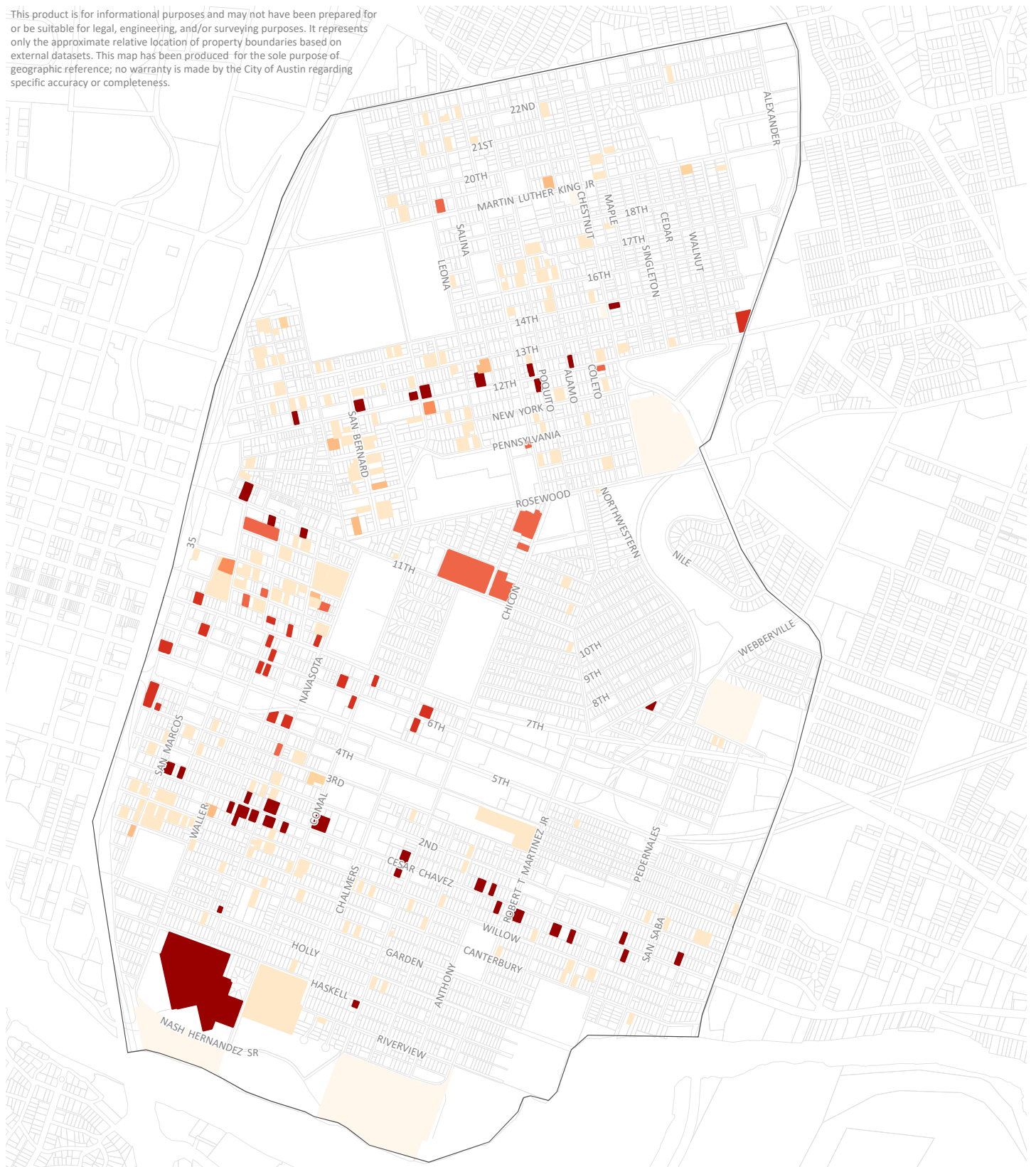
This product is for informational purposes and may not have been prepared for or be suitable for legal, engineering, and/or surveying purposes. It represents only the approximate relative location of property boundaries based on external datasets. This map has been produced for the sole purpose of geographic reference; no warranty is made by the City of Austin regarding specific accuracy or completeness.



Base Zoning of Existing and Recommended Landmarks/Individual NRHP Properties within 2016 East Austin Historic Resource Survey Boundaries



This product is for informational purposes and may not have been prepared for or be suitable for legal, engineering, and/or surveying purposes. It represents only the approximate relative location of property boundaries based on external datasets. This map has been produced for the sole purpose of geographic reference; no warranty is made by the City of Austin regarding specific accuracy or completeness.

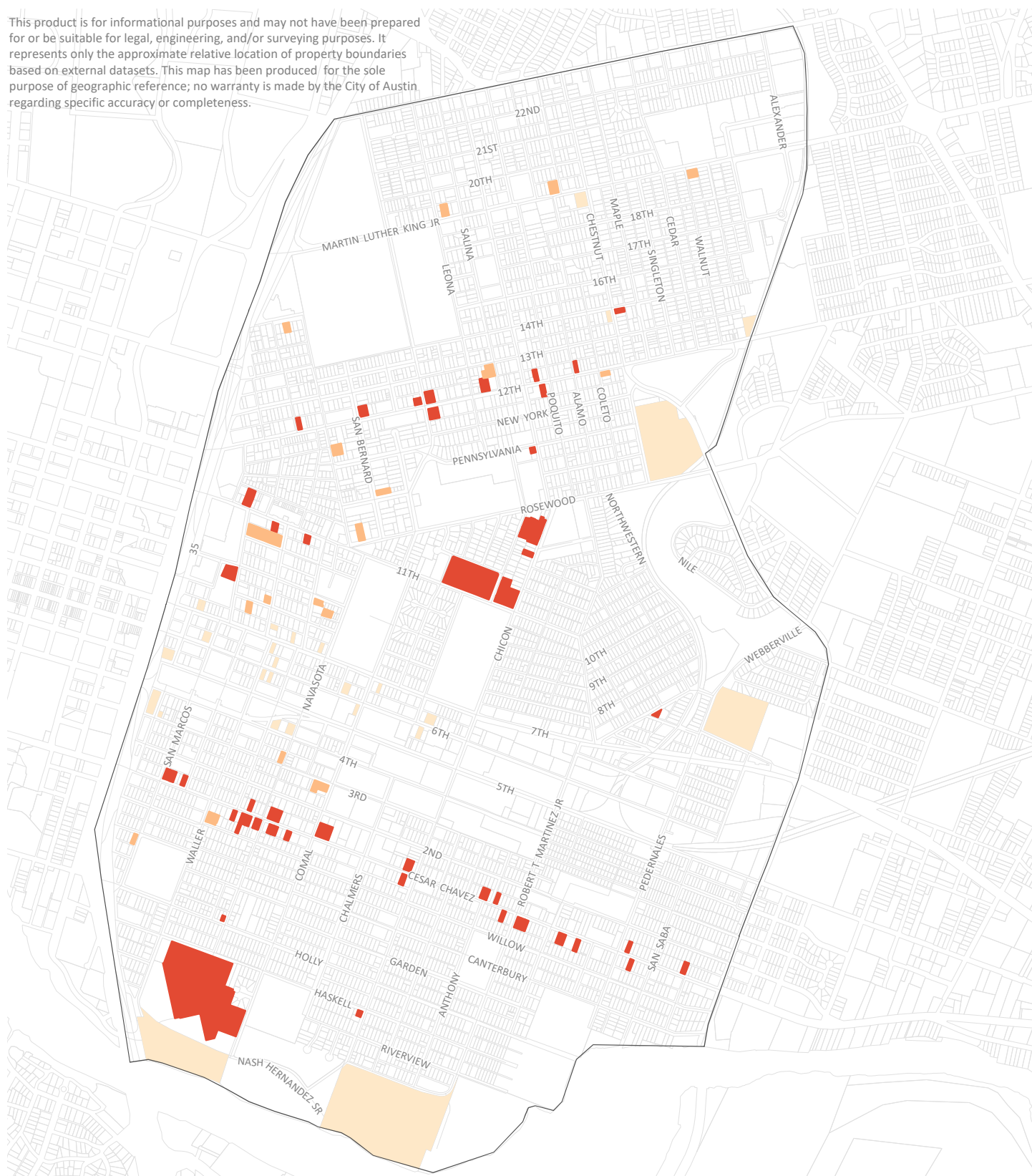


Base Zoning for Existing and Recommended Landmark/NRHP Parcels within 2016 East Austin Historic Resource Survey Boundaries

CS (45)	GR (2)	SF-3 (226)
TOD (21)	LO (10)	P (6)
MF-2–MF-4 (22)	LR (3)	

0 0.13 0.25 0.5 Mile

This product is for informational purposes and may not have been prepared for or be suitable for legal, engineering, and/or surveying purposes. It represents only the approximate relative location of property boundaries based on external datasets. This map has been produced for the sole purpose of geographic reference; no warranty is made by the City of Austin regarding specific accuracy or completeness.

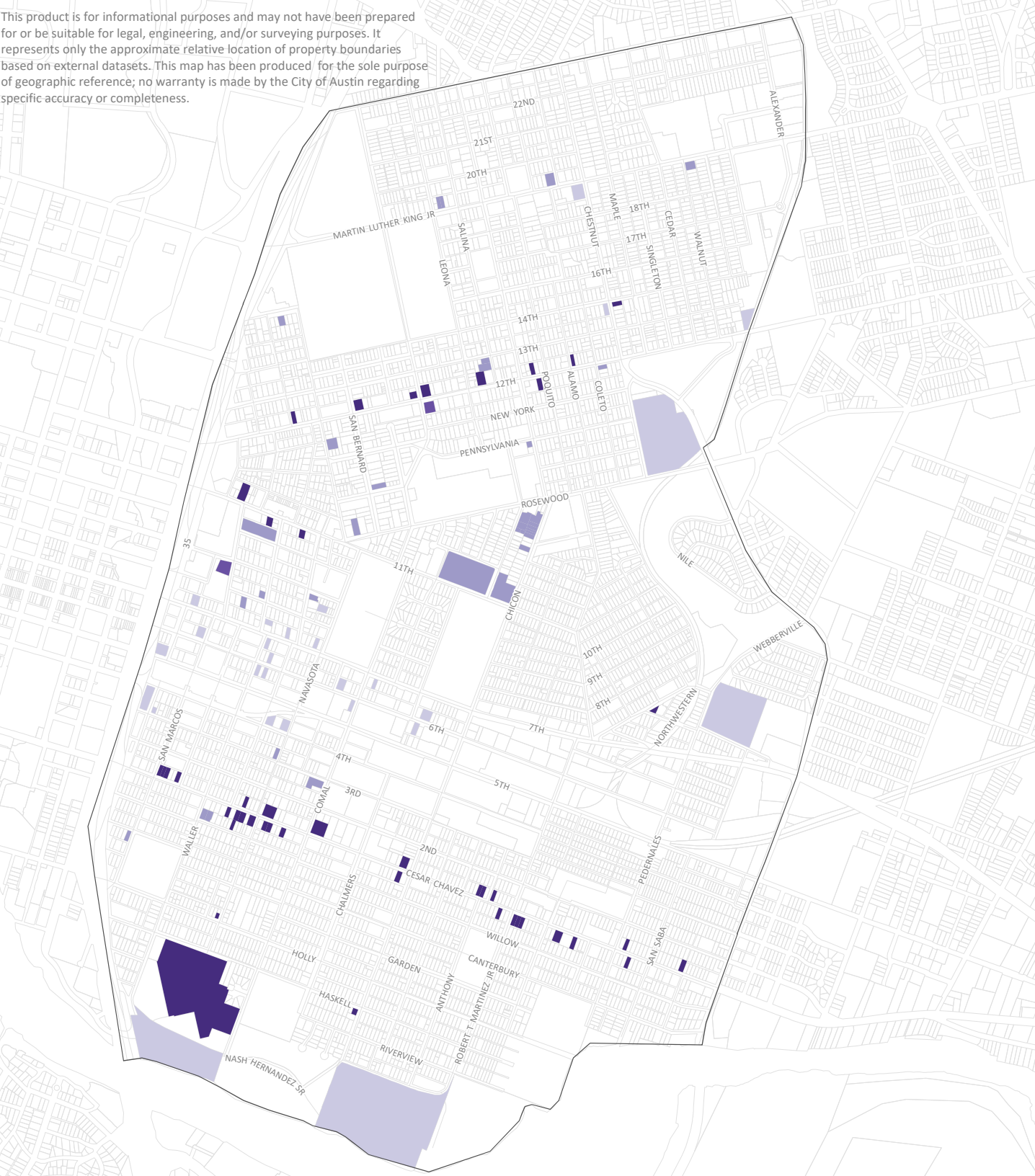


Maximum Height: Existing and Recommended Landmark/NRHP Parcels within 2016 East Austin Historic Resource Survey Boundaries

- Undefined (P, TOD; 27)
- 40 ft. (LO, LR, MF-2, MF-3; 21)
- 60 ft. (CS, GR, MF-4; 61)

0 0.13 0.25 0.5 Mile

This product is for informational purposes and may not have been prepared for or be suitable for legal, engineering, and/or surveying purposes. It represents only the approximate relative location of property boundaries based on external datasets. This map has been produced for the sole purpose of geographic reference; no warranty is made by the City of Austin regarding specific accuracy or completeness.



Maximum FAR: Existing and Recommended Landmarks/Individual NRHP Properties within 2016 East Austin Historic Resource Survey Boundaries

- Undefined (28; P, TOD)
- <1:1 (34; LR, LO, MF)
- 1:1 (2; GR)
- 2:1 (45; CS)

