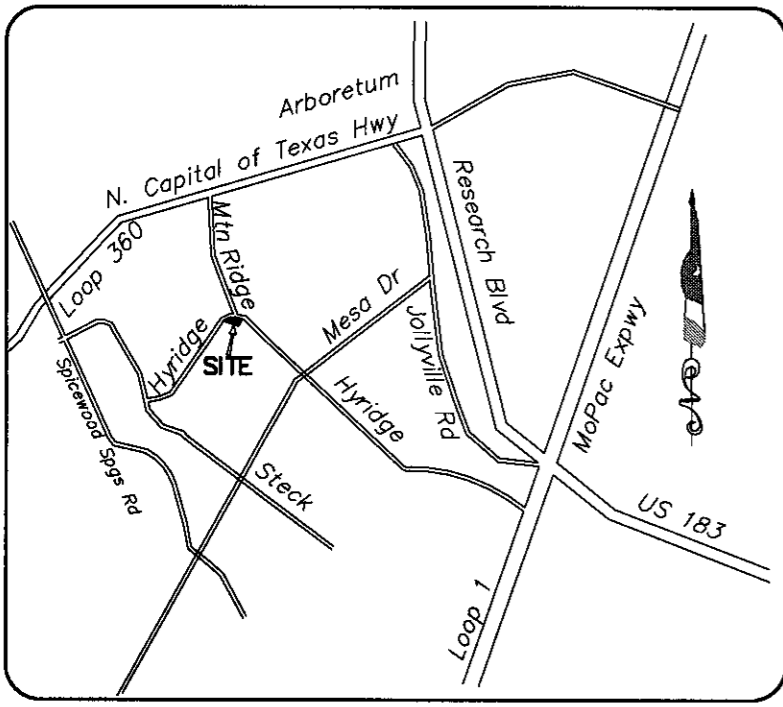


RESUBDIVISION OF LOT 3 BLOCK "E", WESTOVER HILLS SECTION FOUR PHASE TWO

LOCATION MAP not to scale



TWO LOTS/ONE BLOCK
 LOT 3A—8,996 SQ FT/0.2065 AC
 LOT 3B—9,863 SQ FT/0.2264 AC
 BLOCK TOTAL— 18,858 SQ FT/0.4329 AC

CURVE TABLE				
C#	RADIUS	ARC	CHORD	BEARING
C1	228.08'	125.49'	123.91'	S83°34'17"E
C2	228.08'	95.57'	94.88'	S55°48'18"E

LINE TABLE				
L#	BEARING	DISTANCE	(RECORD)	
L1	N81°25'16"E	31.46'	(N80°54"E)	
L2	S43°36'48"E	14.90'	(S43°39"E)	



LEGEND

- FOUND 1/2" IRON ROD FIR
- FOUND 3/8" IRON ROD FIR 3/8"
- FOUND IRON ROD W/CAP FIR C
- FOUND 1" IRON PIPE FIP
- SET 1/2" IRON ROD W/CAP SIRC
- LABELLED "WATERLOO RPLS 4324"
- (RECORD CALL)
- SIDEWALKS REQUIRED
- BUILDING LINE BL
- PUBLIC UTILITY EASEMENT PUE
- WATER QUALITY EASEMENT WQE

BENCHMARK BM:

TRIANGLE SET IN BACK OF CURB
 ASSUMED ELEVATION 100.00'

BEARING BASE

WESTOVER HILLS SECTION FOUR SECTION TWO
 BK 52/ PG 87 PRCT


GRAPHIC SCALE



(IN FEET)
 1 INCH = 50 FT.

SURVEYOR'S CERTIFICATION:

I, THOMAS P. DIXON, AM AUTHORIZED UNDER THE STATE OF TEXAS TO PRACTICE THE PROFESSION OF SURVEYING AND HEREBY CERTIFY THAT THIS PLAT COMPLIES WITH THE SURVEY RELATED PORTIONS OF THE AUSTIN CITY CODE, AS AMENDED, AND IS TRUE AND CORRECT AND WAS PREPARED FROM AN ACTUAL SURVEY OF THE PROPERTY MADE BY ME OR UNDER MY DIRECT SUPERVISION ON SEPTEMBER 24, 2018.



JANUARY 9, 2020

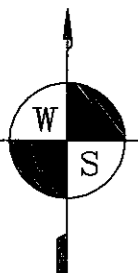

THOMAS P. DIXON R.P.L.S. #4324
 WATERLOO SURVEYORS, INC.
 P.O. BOX 160176
 AUSTIN, TEXAS 78716-0176
 thomas@waterloosurveyors.com

ENGINEERS CERTIFICATION

THIS IS TO CERTIFY THAT: I AM AUTHORIZED TO PRACTICE THE PROFESSION OF ENGINEERING IN THE STATE OF TEXAS AND HEREBY CERTIFY THAT THIS PLAT IS FEASIBLE FROM AN ENGINEERING STANDPOINT AND COMPLIES WITH CHAPTER 25 OF THE AUSTIN CITY CODE AS AMENDED, AND IS TRUE AND CORRECT TO THE BEST OF MY KNOWLEDGE.

NO PORTION OF THE SUBJECT PROPERTY IS WITHIN THE BOUNDARIES OF THE 100 YEAR FLOODPLAIN AS SHOWN ON THE FEDERAL EMERGENCY MANAGEMENT AGENCY (FEMA) FLOOD INSURANCE RATE MAP (FIRM) NO. 48453C0245J, FOR TRAVIS COUNTY, TEXAS, DATED JANUARY 6, 2016.

BRUCE S. AUPPERLE TEXAS P.E. 52027
 AVALON ENGINEERING AND LAND DEVELOPMENT
 511 EAGLE
 LAKEWAY, TEXAS 78743



WATERLOO SURVEYORS INC.
 PO BOX 160176
 AUSTIN, TEXAS 78716-0176
 Phone: 512-481-9602
 www.waterloosurveyors.com
 T.B.P.L.S. FIRM#10124400
 J15568P


RESUBDIVISION OF LOT 3 BLOCK "E", WESTOVER HILLS SECTION FOUR PHASE TWO

STATE OF TEXAS:
COUNTY OF TRAVIS: KNOW ALL PERSONS BY THESE PRESENTS:

THAT WE, STEPHEN YACKTMAN AND ELLYN YACKTMAN, OWNERS OF 0.4329 ACRES OF LAND, BEING LOT 3, BLOCK "E", WESTOVER HILLS SECTION FOUR PHASE TWO, A SUBDIVISION IN THE CITY OF AUSTIN, TRAVIS COUNTY, TEXAS, ACCORDING TO THE MAP OR PLAT THEREOF RECORDED IN VOLUME 52, PAGE 87, PLAT RECORDS, TRAVIS COUNTY, TEXAS, SAID LOT 3 HAVING BEEN CONVEYED TO US BY GENERAL WARRANTY DEED RECORDED IN DOCUMENT NO. 2009024294, OFFICIAL PUBLIC RECORDS, TRAVIS COUNTY, TEXAS; SAID SUBDIVISION HAVING BEEN APPROVED FOR RESUBDIVISION PURSUANT TO THE PUBLIC NOTIFICATION AND HEARING PROVISION OF CHAPTER 212.014 OF THE LOCAL GOVERNMENT CODE, DO HEREBY RESUBDIVIDE SAID 0.4329 ACRE TO BE KNOWN AS:

RESUBDIVISION OF LOT 3, BLOCK "E", WESTOVER HILLS SECTION FOUR PHASE TWO

IN ACCORDANCE WITH THE MAP OR PLAT SHOWN HEREON, AND DO HEREBY DEDICATE TO THE PUBLIC THE USE OF ALL STREETS AND EASEMENTS SHOWN HEREON, SUBJECT TO ANY AND ALL EASEMENTS OR RESTRICTIONS HERETOFORE GRANTED AND NOT RELEASED.



STEPHEN YACKTMAN
3571 FAR WEST BOULEVARD #82
AUSTIN, TEXAS 78731


ELLYN YACKTMAN
3571 FAR WEST BOULEVARD #82
AUSTIN, TEXAS 78731

STATE OF TEXAS:
COUNTY OF TRAVIS:

BEFORE ME, THE UNDERSIGNED AUTHORITY, ON THIS DAY PERSONALLY APPEARED STEPHEN YACKTMAN, KNOWN TO BE THE PERSON OR AGENT WHOSE NAME IS SUBSCRIBED TO THE FOREGOING INSTRUMENT AND ACKNOWLEDGED TO ME THAT HE EXECUTED THE SAME FOR THE PURPOSES AND CONSIDERATIONS THEREIN EXPRESSED AND IN THE CAPACITY STATED.

GIVEN UNDER MY HAND AND SEAL OF OFFICE THIS THE 15 DAY OF January, 2020, A.D., NOTARY PUBLIC IN AND FOR TRAVIS COUNTY, TEXAS


NOTARY: 
PRINT OR STAMP NAME HERE

May 24, 2023
MY COMMISSION EXPIRES

STATE OF TEXAS:
COUNTY OF TRAVIS:

BEFORE ME, THE UNDERSIGNED AUTHORITY, ON THIS DAY PERSONALLY APPEARED ELLYN YACKTMAN, KNOWN TO BE THE PERSON OR AGENT WHOSE NAME IS SUBSCRIBED TO THE FOREGOING INSTRUMENT AND ACKNOWLEDGED TO ME THAT SHE EXECUTED THE SAME FOR THE PURPOSES AND CONSIDERATIONS THEREIN EXPRESSED AND IN THE CAPACITY STATED.

GIVEN UNDER MY HAND AND SEAL OF OFFICE THIS THE 15 DAY OF January, 2020, A.D., NOTARY PUBLIC IN AND FOR TRAVIS COUNTY, TEXAS

NOTARY: 
PRINT OR STAMP NAME HERE

May 24, 2023
MY COMMISSION EXPIRES

JURISDICTION:

THIS SUBDIVISION PLAT IS LOCATED WITHIN THE FULL PURPOSE JURISDICTION OF THE CITY OF AUSTIN, THIS THE _____ DAY OF _____, 202____, A.D.

APPROVED, ACCEPTED AND AUTHORIZED FOR RECORD BY THE DIRECTOR, DEVELOPMENT SERVICES DEPARTMENT, CITY OF AUSTIN, COUNTY OF TRAVIS, THIS THE _____ DAY OF _____, 202____ AD.

DENISE LUCAS, DIRECTOR
DEVELOPMENT SERVICES DEPARTMENT

ACCEPTED AND AUTHORIZED FOR RECORD BY THE ZONING AND PLATTING COMMISSION OF THE CITY OF AUSTIN, TEXAS,

ON THIS THE _____ DAY OF _____, 202____ AD.

JOLENE KIOLBASSA, CHAIR

ANA AGUIRRE, SECRETARY

NOTES:

1. NO LOT IN THIS SUBDIVISION SHALL BE OCCUPIED UNTIL THE STRUCTURE IS CONNECTED TO THE CITY OF AUSTIN WATER AND WASTEWATER UTILITY.
2. ELECTRIC SERVICE TO THIS SUBDIVISION SHALL BE PROVIDED BY AUSTIN ENERGY.
3. WATER/WASTEWATER SERVICE WILL BE PROVIDED BY THE CITY OF AUSTIN WATER & WASTEWATER UTILITY.
4. ALL STREETS, DRAINAGE, SIDEWALKS, EROSION CONTROLS, AND WATER AND WASTEWATER LINES ARE REQUIRED TO BE CONSTRUCTED AND INSTALLED TO CITY OF AUSTIN STANDARDS, LDC 25-6-171(a).
5. PRIOR TO CONSTRUCTION ON LOTS IN THIS SUBDIVISION, DRAINAGE PLANS MUST BE SUBMITTED TO THE CITY OF AUSTIN FOR REVIEW. RAINFALL RUNOFF SHALL BE HELD TO THE AMOUNT EXISTING AT UNDEVELOPED STATUS BY PONDING OR OTHER APPROVED METHODS. ALL PROPOSED CONSTRUCTION OR SITE ALTERATION ON LOTS 3A AND 3B, BLOCK "E" REQUIRES APPROVAL OF A SEPARATE DEVELOPMENT PERMIT.
6. THE OWNER OF THIS SUBDIVISION, AND HIS OR HER SUCCESSORS AND ASSIGNS, ASSUMES RESPONSIBILITY FOR THE PLANS FOR CONSTRUCTION OF SUBDIVISION IMPROVEMENTS WHICH COMPLY WITH APPLICABLE CODES AND REQUIREMENTS OF THE CITY OF AUSTIN. THE OWNER UNDERSTANDS AND ACKNOWLEDGES THAT PLAT VACATION OR REPLATTING MAY BE REQUIRED, AT THE OWNER'S SOLE EXPENSE, IF PLANS TO CONSTRUCT THIS SUBDIVISION DO NOT COMPLY WITH SUCH CODES AND REQUIREMENTS.
7. BUILDING SETBACK LINES SHALL BE IN CONFORMANCE WITH CITY OF AUSTIN ZONING ORDINANCE REQUIREMENTS.
8. NO BUILDINGS, FENCES, LANDSCAPING OR OTHER STRUCTURES ARE PERMITTED IN DRAINAGE EASEMENTS EXCEPT AS APPROVED BY THE CITY OF AUSTIN.
9. ALL DRAINAGE EASEMENTS ON PRIVATE PROPERTY SHALL BE MAINTAINED BY THE PROPERTY OWNERS OR HIS ASSIGNS.
10. PROPERTY OWNERS SHALL PROVIDE FOR ACCESS TO DRAINAGE EASEMENTS AS MAY BE NECESSARY BE NECESSARY AND SHALL NOT PROHIBIT ACCESS BY GOVERNMENTAL AUTHORITIES.
11. AUSTIN ENERGY HAS THE RIGHT TO PRUNE AND/OR REMOVE TREES, SHRUBBERY AND OTHER OBSTRUCTIONS TO THE EXTENT NECESSARY TO KEEP THE EASEMENTS CLEAR. AUSTIN ENERGY WILL PERFORM ALL TREE WORK IN COMPLIANCE WITH CHAPTER 25-A, SUBCHAPTER B OF THE CITY OF AUSTIN LAND DEVELOPMENT CODE.
12. THE OWNER/DEVELOPER OF THIS SUBDIVISION/LOT SHALL PROVIDE AUSTIN ENERGY WITH ANY EASEMENT AND/OR ACCESS REQUIRED, IN ADDITION TO THOSE INDICATED, FOR THE INSTALLATION AND ONGOING MAINTENANCE OF OVERHEAD AND UNDERGROUND ELECTRICAL FACILITIES. THESE EASEMENTS AND/OR ACCESS ARE REQUIRED, TO PROVIDE ELECTRIC SERVICE TO THE BUILDING AND WILL NOT BE LOCATED SO AS TO CAUSE THE SITE TO BE OUT OF COMPLIANCE WITH CHAPTER 25-8 OF THE CITY OF AUSTIN L.D.C.
13. THE OWNER SHALL BE RESPONSIBLE FOR INSTALLATION OF TEMPORARY EROSION CONTROL, REVEGETATION AND TREE PROTECTION. IN ADDITION, THE OWNER SHALL BE RESPONSIBLE FOR ANY INITIAL TREE PRUNING AND TREE REMOVAL THAT IS WITHIN TEN FEET OF THE CENTER LINE OF THE PROPOSED OVERHEAD ELECTRICAL FACILITIES DESIGNED TO PROVIDE ELECTRIC SERVICE TO THIS PROJECT. THE OWNER SHALL INCLUDE AUSTIN ENERGY'S WORK WITHIN THE LIMITS OF CONSTRUCTION FOR THIS PROJECT.
14. THIS SUBDIVISION SHALL BE DEVELOPED, CONSTRUCTED AND MAINTAINED IN ACCORDANCE WITH THE TERMS AND CONDITIONS OF CHAPTER 25 OF THE LAND DEVELOPMENT CODE.
 - (a) EROSION AND SEDIMENTATION CONTROLS ARE REQUIRED FOR ALL CONSTRUCTION ON EACH LOT, PURSUANT TO THE LDC AND THE ENVIRONMENTAL CRITERIA MANUAL.
 - (b) MAINTENANCE OF WATER QUALITY CONTROLS REQUIRED ABOVE SHALL BE TO THE STANDARDS AND SPECIFICATIONS CONTAINED IN THE LDC AND THE ENVIRONMENTAL CRITERIA MANUAL AND OTHER ORDINANCES AND REGULATIONS OF THE CITY OF AUSTIN.
 - (c) FOR A MINIMAL TRAVEL DISTANCE OF 25 FEET FROM THE ROADWAY EDGE, DRIVEWAY GRADES MAY EXCEED 14% ONLY WITH WRITTEN APPROVAL OF THE SURFACE AND GEOMETRIC DESIGN PROPOSAL BY THE TRANSPORTATION AND PUBLIC WORKS, AND PLANNING AND DEVELOPMENT DEPARTMENTS OF THE CITY OF AUSTIN.
15. THE WATER AND WASTEWATER UTILITY SYSTEM SERVING THIS SUBDIVISION MUST BE IN ACCORDANCE WITH THE CITY OF AUSTIN UTILITY DESIGN CRITERIA. THE WATER AND WASTEWATER UTILITY PLAN MUST BE REVIEWED AND APPROVED BY AUSTIN WATER UTILITY. ALL WATER AND WASTEWATER CONSTRUCTION MUST BE INSPECTED BY THE CITY OF AUSTIN. THE LANDOWNER MUST PAY THE CITY INSPECTION FEE WITH THE UTILITY CONSTRUCTION.
16. BY APPROVING THIS PLAT, THE CITY OF AUSTIN ASSUMES NO OBLIGATION TO CONSTRUCT ANY INFRASTRUCTURE IN CONNECTION WITH THIS SUBDIVISION. ANY SUBDIVISION INFRASTRUCTURE REQUIRED FOR THE DEVELOPMENT OF THE LOTS IN THIS SUBDIVISION IS THE RESPONSIBILITY OF THE DEVELOPER AND/OR THE OWNERS OF THE LOTS. FAILURE TO CONSTRUCT ANY REQUIRED INFRASTRUCTURE TO CITY STANDARDS MAY BE JUST CAUSE FOR THE CITY TO DENY APPLICATIONS FOR CERTAIN DEVELOPMENT PERMITS, SITE PLAN APPROVALS, AND/OR CERTIFICATES OF OCCUPANCY.
17. PUBLIC SIDEWALKS, BUILT TO THE CITY OF AUSTIN STANDARDS, ARE REQUIRED ALONG HYRIDGE DRIVE AS SHOWN BY A DOTTED LINE ON THE FACE OF THE PLAT. THE REQUIRED SIDEWALKS SHALL BE IN PLACE PRIOR TO THE LOT BEING OCCUPIED. FAILURE TO CONSTRUCT THE REQUIRED SIDEWALKS MAY RESULT IN THE WITHHOLDING OF CERTIFICATES OF OCCUPANCY, BUILDING PERMITS, OR UTILITY CONNECTIONS BY THE GOVERNING BODY OR UTILITY COMPANY. LDC 25-6-351
18. A 10 FOOT ELECTRIC AND TELECOMMUNICATIONS EASEMENT IS HEREBY DEDICATED ALONG THE ROW OF HYRIDGE DRIVE.
19. ALL RESTRICTIONS AND NOTES FROM THE PREVIOUS EXISTING SUBDIVISION, WESTOVER HILLS SECTION FOUR PHASE TWO, AS RECORDED IN VOLUME 52, PAGE 87, PLAT RECORDS, TRAVIS COUNTY, TEXAS, SHALL APPLY TO THIS RESUBDIVISION PLAT.
20. THIS SUBDIVISION IS LOCATED OVER THE EDWARDS AQUIFER RECHARGE ZONE.
21. THE OWNERS OF LOT 3, BLOCK "E", SHALL REALIGN THE EXISTING SEWER SERVICE LINE SO THAT IT WILL NOT CROSS COMMON LOT LINES.
22. THIS PROJECT IS SUBJECT TO THE VOID AND FLOW MITIGATION RULE (CITY OF AUSTIN ENVIRONMENTAL CRITERIA MANUAL AND CITY OF AUSTIN STANDARD SPECIFICATIONS MANUAL).
23. PRIOR TO CONSTRUCTION, EXCEPT DETACHED SINGLE FAMILY ON ANY LOT IN THIS SUBDIVISION, A SITE DEVELOPMENT PERMIT MUST BE OBTAINED FROM THE CITY OF AUSTIN (LDC 25-5-1).
24. FOR MAINTENANCE OF THE DETENTION FACILITY, SEE AGREEMENT FILED IN DOCUMENT NO. _____ OFFICIAL PUBLIC RECORDS, TRAVIS COUNTY, TEXAS.
25. SLOPES IN EXCESS OF 15% EXIST ON LOT 3A AND 3B. CONSTRUCTION ON SLOPES IS LIMITED PER LAND DEVELOPMENT CODE.
26. A FEE-IN LIEU OF PARKLAND DEDICATION AND PARK DEVELOPMENT HAS BEEN PAID FOR ONE RESIDENCE NO FEE WAS CHARGED FOR THE EXISTING RESIDENCE. IF ADDITIONAL RESIDENCES ARE PLANNED, ADDITIONAL FEES MAY BE ASSESSED AT THE TIME OF BUILDING PERMIT.
27. THE DRIVEWAY FOR THE SITE SHALL BE LOCATED IN A POSITION THAT MAXIMIZES THE VISIBILITY OF A VEHICLE TO THE ADJACENT INTERSECTION.
28. ALL STREETS WILL BE CONSTRUCTED TO THE CITY OF AUSTIN STANDARDS. LDC 25-6-171(a).
29. FOR IMPERVIOUS COVER LIMITATIONS ON LOT 3A & 3B, SEE RESTRICTIVE COVENANT FILED IN DOCUMENT NO. _____, OFFICIAL PUBLIC RECORDS, TRAVIS COUNTY, TEXAS.

STATE OF TEXAS:
COUNTY OF TRAVIS:

I, DANA DEBEAUVOIR, CLERK OF TRAVIS COUNTY, TEXAS, DO HEREBY CERTIFY THAT THE FOREGOING INSTRUMENT OF WRITING AND IT'S CERTIFICATE OF AUTHENTICATION WAS FILED

FOR RECORD IN MY OFFICE ON THE _____ DAY OF _____, 202____, A.D. AT

_____ O'CLOCK _____ M., DULY RECORDED ON THE ____ DAY OF _____

202____ A.D. AT _____ O'CLOCK _____ M., PLAT RECORDS IN SAID COUNTY AND STATE IN

DOCUMENT NO. _____ OFFICIAL PUBLIC RECORDS OF TRAVIS COUNTY, TEXAS.

DANA DEBEAUVOIR, COUNTY CLERK TRAVIS COUNTY, TEXAS

DEPUTY _____

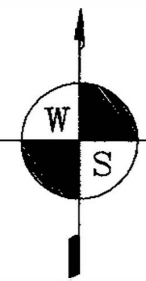
PROJECT DATA

OWNER: STEPHEN YACKTMAN & ELLYN YACKTMAN
3571 FAR WEST BOULEVARD #82
AUSTIN, TEXAS 78731

LEGAL DESCRIPTION: BEING 0.4329 ACRE OF LAND—LOT 3, BLOCK "E" WESTOVER HILLS SECTION FOUR PHASE TWO, A SUBDIVISION IN TRAVIS COUNTY, TEXAS, ACCORDING TO THE MAP OR PLAT RECORDED IN VOLUME 52, PAGE 87, PLAT RECORDS TRAVIS COUNTY, TEXAS.

TWO LOTS/ONE BLOCK
SUBMITTAL DATE: JUNE 20, 2019

CASE # C8-2019-0100.0A

 WATERLOO SURVEYORS INC.
PO BOX 160176
AUSTIN, TEXAS 78716-0176
Phone: 512-481-9602
www.waterloosurveyors.com
T.B.P.L.S. FIRM#10124400
J15568P

Plat 18-71 RECH A 1355 756

Scale 1"=100'

- LEGEND**
- Iron Pin Found
 - CONC Monument Found
 - RUE Public Utility Easement
 - B.L. Building Line

CURVE DATA

①
 Δ = 55°30'
 R = 228.00'
 T = 180.00'
 A = 220.00'
 C = 218.40'

**WESTOVER HILLS SECTION FOUR
 PHASE TWO**

THE STATE OF TEXAS:
 COUNTY OF TRAVIS :

KNOW ALL MEN BY THESE PRESENTS, That Westover Hills of Texas, Inc., a corporation organized and existing under the laws of the State of Texas, acting herein by and through its President, W.L. Mayfield, owner of 0.495 acres of land out of the James Mitchell Survey No. 17 in the City of Austin, Travis County, Texas conveyed to it by deed recorded in Volume 3977, Page 680 of the Deed Records of Travis County, Texas, does hereby subdivide said 0.495 acres to be known as WESTOVER HILLS SECTION 4, PHASE TWO and does adopt this map of subdivision hereby dedicating to the public use the streets and easements shown hereon.

WITNESS MY HAND this the 4th day of JANUARY, 1971, A.D.

WESTOVER HILLS OF TEXAS, INC.
W.L. Mayfield
 W.L. Mayfield, President



THE STATE OF TEXAS:
 COUNTY OF TRAVIS :

BEFORE ME, the undersigned authority, on this day personally appeared W.L. Mayfield known to me to be the person whose name is subscribed to the foregoing instrument of writing and who acknowledged to me that this was the act and deed of the said corporation and that he executed the same for the purposes and considerations therein expressed and in the capacity stated.

GIVEN UNDER MY HAND AND SEAL OF OFFICE this the 4th day of JANUARY, 1971, A.D.

Maime Studebaker
 NOTARY PUBLIC, TRAVIS COUNTY, TEXAS



APPROVED FOR ACCEPTANCE:

1-13-71
 Date

Richard R. Lillie
 Richard R. Lillie, Director of Planning

ACCEPTED AND AUTHORIZED FOR RECORD BY THE CITY PLANNING COMMISSION, CITY OF AUSTIN, TEXAS, this the 13 day of Jan., 1971, A.D.

C.L. Reeves
 Secretary

W.P. Kinsler
 Chairman

FILED FOR RECORD: At 11 o'clock a.m., this the 18 day of January, 1971, A.D.

Bertha Zuehl
 Deputy

Doris Shropshire
 Doris Shropshire, Clerk, County Court,
 Travis County, Texas

THE STATE OF TEXAS:
 COUNTY OF TRAVIS :

I, Doris Shropshire, Clerk of the County Court within and for the County and State aforesaid do hereby certify that the foregoing instrument of writing with its Certificate of Authentication was filed for record in my office on the 18 day of Jan., 1971, A.D., at 11 o'clock a.m., and duly recorded on the 18 day of Jan., 1971, A.D., at 11:52 o'clock a.m. in the Plat Records of said County and State in Plat Book 52 Page 87.

WITNESS MY HAND AND SEAL OF THE COUNTY COURT of said County the date last written above.

Bertha Zuehl
 Deputy



Doris Shropshire
 Doris Shropshire, Clerk, County Court,
 Travis County, Texas

SURVEYED BY:
 BRYANT-CURINGTON, INC.

[Signature]
 REGISTERED PROFESSIONAL SURVEYOR
12-31-70
 DATE



From Plat 18-71 RECH A 1355 756
 No. 18-71-1-1
 1-13-71
 11:52 a.m.
 12-31-70