



MEMORANDUM

TO: Todd Shaw, Chair
Planning Commission Members

FROM: Wendy Rhoades, Principal Planner
Maureen Meredith, Senior Planner
Housing and Planning Department

DATE: July 6, 2021

RE: **NPA-2021-0020.01 – Shelby Lane Residences (Plan Amendment Case)**
C14-2021-0015 – Shelby Lane Residences (Rezoning Case)
Request for Postponement by Applicant

The Staff requests a postponement of the above-referenced neighborhood plan amendment and rezoning cases to August 24, 2021.

The Applicant has recently submitted a traffic study to the Austin Transportation Department for review. A postponement will allow Staff the time to evaluate the transportation-related information provided by the Applicant, and prepare recommendations for each case. Please refer to attached correspondence.

Attachment: Map of Property

From:
To: [Meredith, Maureen](#); [Rhoades, Wendy](#)
Cc: [Good, Justin](#); [Hutchens, Amber](#)
Subject: RE: July 13 PC- S Congress NPCT Rec: NPA-2021-0020.01_4700 Weidemar Ln -& C14-2021-0015 - Shelby Lane Residences - TIA has been Submitted - Under Review By ATD
Date: Monday, July 5, 2021 1:49:29 PM

*** External Email - Exercise Caution ***

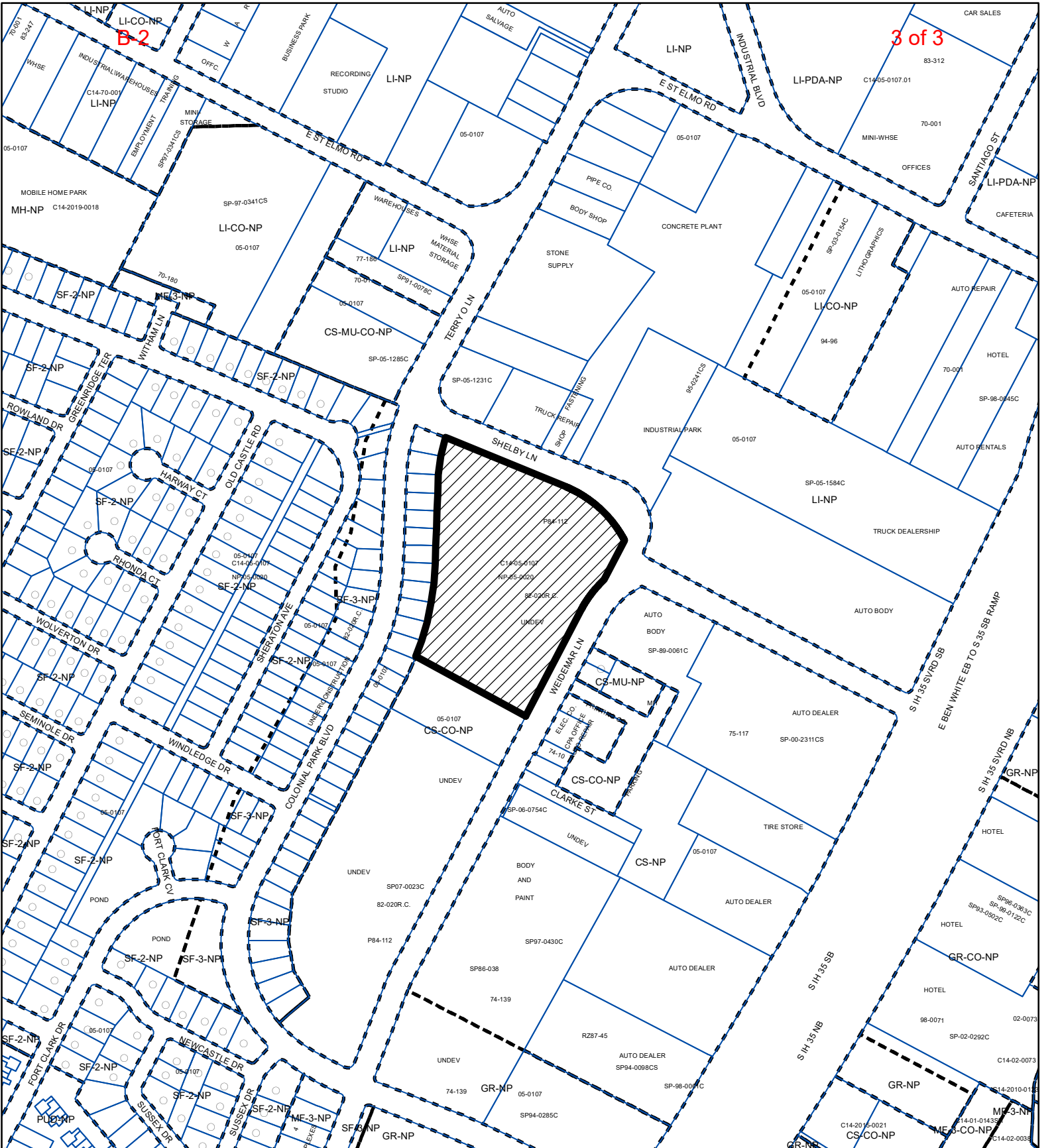
Maureen/Wendy,

Our Traffic Engineer submitted a TIA to ATD last week for Shelby Lane Residences and is under review. Therefore, can staff request a postponement of the two cases to August 24th so ATD can complete its TIA review and issue a TIA memo? I have copied Justin Good and Amber Hutchens with whom we have been communicating about the TIA, for confirmation.

=====

Alice Glasco, President
Alice Glasco Consulting
512-231-8110 W
512-626-4461 C




CAUTION: This email was received at the City of Austin, from an EXTERNAL source. Please use caution when clicking links or opening attachments. If you believe this to be a malicious and/or phishing email, please forward this email to cybersecurity@austintexas.gov.



ZONING

ZONING CASE#: C14-2021-0015



-  SUBJECT TRACT
-  PENDING CASE
-  ZONING BOUNDARY

1" = 400'

This product is for informational purposes and may not have been prepared for or be suitable for legal, engineering, or surveying purposes. It does not represent an on-the-ground survey and represents only the approximate relative location of property boundaries.

This product has been produced by the Housing and Planning Department for the sole purpose of geographic reference. No warranty is made by the City of Austin regarding specific accuracy or



Created: 2/12/2021