



**CONTRACT BETWEEN THE CITY OF AUSTIN ("City")
and
Environmental Systems Research Institute, Inc. ("Contractor")
for
GIS Software License and Maintenance**

Contract Number: MA 5600 NS210000074

The City accepts the Contractor's Offer for the above requirement and enters into the following Contract. This Contract is between Environmental Systems Research Institute, Inc. having offices at 380 New York Street, Redlands, California and the City, a home-rule municipality incorporated by the State of Texas. Capitalized terms used but not defined herein have the meanings given in the Solicitation.

1.1 This Contract is composed of the following documents in order of precedence:

- 1.1.1 This Document
- 1.1.2 City of Austin Standard Terms and Conditions
- 1.1.3 Enterprise Agreement No. 00300489.0 ("EA")
- 1.1.4 Environmental Systems Research Institute, Inc. Master Agreement

1.2 Term of Contract.

This Contract shall remain in effect for an term of 48 months unless terminated earlier in accordance with the Contract.

1.3 Designation of Key Personnel. The Contractor's and City's initial key personnel are identified as follows:

	<u>Name</u>	<u>Phone Number</u>	<u>Email Address</u>
Contractor Contract Manager	James Ayodele	909-369-6972	jayodele@esri.com
City Contract Manager	Lauren Tijerna	512-978-1566	Lauren.Tijerna@austintexas.gov
City Contract Administrator, Procurement Specialist	Daniel Dellemonache	512-974-2981	Daniel.Dellemonache@austintexas.gov

1.4 Invoices. The City's preference is to have invoices emailed to CTMAP_Invoices@austintexas.gov

For questions regarding your invoice/payment please contact the City Contract Manager.

This Contract (including any Exhibits and referenced Documents) constitutes the entire agreement of the parties regarding the subject matter of this Contract and supersedes all prior agreements and understandings, whether written or oral, relating to such subject matter. This Contract may be altered, amended, or modified only by a written instrument signed by the duly authorized representatives of both parties.

In witness whereof, the parties have caused a duly authorized representative to execute this Contract on the date set forth below.

**ENVIRONMENTAL
INSTITUTE, INC.**


SYSTEMS

RESEARCH

CITY OF AUSTIN

Alejandra Merino

Printed Name of Authorized Person



Signature

Manager, International Contracts

Title:

November 4, 2021

Date:

Brett Hardy

Printed Name of Authorized Person



Brett D. Hardy (Nov 5, 2021 13:46 CDT)

Signature

Procurement Supervisor

Title:

Nov 5, 2021

Date:

**CITY OF AUSTIN
TERMS AND CONDITIONS**

The Contractor agrees that the Contract shall be governed by the following terms and conditions.

1 GENERAL

1.1 TERM OF CONTRACT:

- A. The Contract shall commence upon December 1, 2021 and shall continue in effect through November 30, 2025. Upon mutual agreement and by signed written amendment the Contract may be extended beyond the initial term. If the parties extend this Contract , all terms, conditions, and provisions of the Contract shall remain in effect for that extension period, subject to any mutually agreed upon adjustments, updates, or changes.

1.2 RESERVED.

1.3 RESERVED.

1.4 PAYMENT:

- A. All proper Invoices received by the City will be paid within 30 calendar days of the City's receipt of the of the Invoice.
- B. If payment is not timely made, (per Paragraph A), interest shall accrue on the unpaid balance at the lesser of the rate specified in Texas Government Code §2251.025 or the maximum lawful rate; except, if payment is not timely made for a reason for which the City may withhold payment hereunder, interest shall not accrue until 10 calendar days after the grounds for withholding payment have been resolved.
- C. The City may withhold or set off the entire payment or part of any payment otherwise due the Contractor to such extent as may be necessary on account of:
 - i. Failure of the Contractor to pay Subcontractors, or for labor, materials or equipment;
 - ii. Failure of the Contractor to submit proper Invoices with all required attachments and supporting documentation; or
- D. Notice is hereby given of Article VIII, §1 of the Austin City Charter which prohibits the payment of any money to any person, firm or corporation who is in arrears to the City for taxes, and of §2-8-3 of the Austin City Code concerning the right of the City to offset indebtedness owed the City.
- E. The Contractor agrees to accept payment by either credit card, check or Electronic Funds Transfer for all goods and/or services provided under the Contract. The Contractor shall factor the cost of processing credit card payments into the Offer. There shall be no additional charges, surcharges, or penalties to the City for payments made by credit card.
- F. The awarding or continuation of this Contract is dependent upon the availability of funding. The City's payment obligations are payable only and solely from funds appropriated and available for this Contract. The absence of appropriated or other lawfully available funds shall render the Contract null and void to the extent funds are not appropriated or available and any Deliverables delivered but unpaid shall be returned to the Contractor. The City shall provide the Contractor at least 45 days' written notice prior to the anniversary date of the failure of the City to make an adequate appropriation for any fiscal year to pay the amounts due underthe Contract, or the reduction of any appropriation to an amount insufficient to permit the City to payits obligations under the Contract. In the event of inadequate appropriation of funds, there will be no penalty nor removal fees charged to the City. The City shall pay the Contractor, to the extent of funds appropriated or otherwise legally available for such purposes, for all goods delivered and services performed, and obligations incurred prior to the date of notice of non-appropriation. Further considerations for such occurrence are set forth in section 7.5 of the EA.
- G. Any purchase orders that City issues will reference, incorporate, and be subject to the terms and

**CITY OF AUSTIN
TERMS AND CONDITIONS**

conditions of this Contract. Additional or conflicting terms in any purchase orders, invoices, or other documents exchanged during the ordering process, other than the terms of this Contract, Product or Service descriptions, quantities, pricing, and delivery instructions, are void and of no effect. City will process all orders and deliveries pertaining to this Contract through City's centralized point of contact.

1.5 RESERVED.

1.6 RESERVED.

1.7 AUDITS AND RECORDS:

- A. The Contractor agrees that the representatives of the Office of the City Auditor or other authorized representatives of the City shall have access to, and the right to audit, examine, or reproduce, any and all records of the Contractor related to the performance under this Contract, at the City's expense. The Contractor agrees to refund to the City any overpayments disclosed by any such audit. The City agrees to protect from disclosure Contractor's confidential and proprietary information disclosed during an audit to the same extent it protects its own confidential and proprietary information, subject to the requirements of the Texas Public Information Act, Chapter 2251, Texas Government Code.
- B. Records Retention:
 - i. Contractor is subject to City Code Chapter 2-11 (Records Management), and as it may subsequently be amended.
 - ii. The Contractor shall retain all records for a period of three years after final payment on this Contract or until all audit and litigation matters that the City has brought to the attention of the Contractor are resolved, whichever is longer.

1.8 RESERVED

1.9 RIGHT TO ASSURANCE:

Whenever one party to the Contract in good faith has reason to question the other party's intent to perform, demand may be made to the other party for written assurance of the intent to perform. If no assurance is given within the time specified after demand is made, the demanding party may treat this failure as an anticipatory repudiation of the Contract.

1.10 STOP WORK NOTICE:

The City may issue an immediate Stop Work Notice in the event the Contractor is observed performing in a manner that is in violation of Federal, State, or local guidelines, or in a manner that is determined by the City to be unsafe to either life or property. Upon notification, the Contractor will cease all work until notified by the City that the violation or unsafe condition has been corrected.

**CITY OF AUSTIN
TERMS AND CONDITIONS**

1.11 DEFAULT:

The Contractor shall be in default under the Contract if the Contractor (a) fails to fully, timely and faithfully perform any of its material obligations under the Contract, (b) fails to provide adequate assurance of performance, (c) becomes insolvent or seeks relief under the bankruptcy laws of the United States or (d) makes a material misrepresentation in Contractor's Offer, or in any report or Deliverable required to be submitted by the Contractor to the City. The City shall be in default if it fails to make payment in accordance with the Payment terms of this Contract.

1.12 RESERVED.

1.13 ATTORNEY'S FEES:

In consideration of the award and execution of this Contract and in consideration of the City's waiver of its right to attorney's fees, the Contractor knowingly and intentionally waives its right to attorney's fees under §271.153, Texas Local Government Code, in any administrative proceeding, alternative dispute resolution proceeding, or litigation arising out of or connected to this Contract.

1.14 RESERVED:

1.15 FRAUD:

Fraudulent Statements by the Contractor on any Offer or in any report or Deliverable required to be submitted by the Contractor to the City shall be grounds for the termination of the Contract for cause by the City and may result in legal action.

1.16 DELAYS:

The City may delay scheduled delivery or other due dates by written notice to the Contractor if the City deems it is in its best interest. If such delay causes an increase in the cost of the work under the Contract, the City and the Contractor shall negotiate an equitable adjustment for costs incurred by the Contractor in the Contract price and execute an amendment to the Contract. The Contractor must assert its right to an adjustment within 30 calendar days from the date of receipt of the notice of delay. Failure to agree on any adjusted price shall be handled under the Dispute Resolution Clause. However, nothing in this provision shall excuse the Contractor from delaying the delivery as notified.

1.17 RESERVED.

1.18 INDEMNITY:

See Exhibit B, Attachment B, Article B.5

1.19 NOTICES:

Unless otherwise specified, all notices, requests, or other communications required or appropriate to be given under the Contract shall be in writing and shall be deemed delivered three business days after postmarked if sent by U.S. Postal Service Certified or Registered Mail, Return Receipt Requested. Notices delivered by other means shall be deemed delivered upon receipt by the addressee. Notices to the Contractor shall be sent to the address registered with the City. Notices to the City shall be addressed to the City at P.O. Box 1088, Austin, Texas 78767 and marked to the attention of the assigned Procurement Specialist.

1.20 RESERVED.

**CITY OF AUSTIN
TERMS AND CONDITIONS**

1.21 TEXAS PUBLIC INFORMATION ACT:

- A. Determination of the public nature of the material is subject to the Texas Public Information Act, Chapter 552, Texas Government Code.
- B. In accordance with Texas Government Code §552.372, if this Contract has a stated expenditure of at least \$1 million in public funds for the purchase of goods or services by the City or results in the expenditure of at least \$1 million in public funds for the purchase of goods or services by the City in a fiscal year, Contractor agrees to:
 - i. Preserve all Contracting information related to the Contract as provided by the records retention requirements in the AUDITS AND RECORDS Section of the Contract;
 - ii. Promptly provide to the City any Contracting information related to the Contract that is in the custody or possession of Contractor on request of the City; and
 - iii. On completion of the Contract, either:
 - (1) Provide at no cost to the City all Contracting information related to the Contract that is in the custody or possession of Contractor; or
 - (2) Preserve the Contracting information related to the Contract as provided by the records retention requirements in the AUDITS AND RECORDS Section of the Contract.
- C. The requirements of Subchapter J, Chapter 552, Texas Government Code, may apply to this Contract, and the Contractor agrees that the Contract can be terminated if the Contractor knowingly or intentionally fails to comply with a requirement of that Subchapter.

1.22 RESERVED.

1.23 ADVERTISING:

The Contractor shall not advertise or publish, without the City's prior written consent, the fact that the City has entered into the Contract, except to the extent required by law.

1.24 NO CONTINGENT FEES:

The Contractor warrants that no person or selling agency has been employed or retained to solicit or secure the Contract upon any agreement or understanding for commission, percentage, brokerage, or contingent fee, excepting bona fide employees of bona fide established commercial or selling agencies maintained by the Contractor for the purpose of securing business. For breach or violation of this warranty, the City shall have the right, in addition to any other remedy available, to cancel the Contract without liability and to deduct from any amounts owed to the Contractor, or otherwise recover, the full amount of such commission, percentage, brokerage or contingent fee.

1.25 GRATUITIES:

The City may, by written notice to the Contractor, cancel the Contract without liability if it is determined by the City that gratuities were Offered or given by the Contractor or any agent or representative of the Contractor to any officer or employee of the City of Austin with a view toward securing the Contract or securing favorable treatment with respect to the awarding or amending or the making of any determinations with respect to the performing of such Contract. In the event the Contract is canceled by the City pursuant to this provision, the City shall be entitled, in addition to any other rights and remedies, to recover or withhold the amount of the cost incurred by the Contractor in providing such gratuities.

1.26 PROHIBITION AGAINST PERSONAL INTEREST IN CONTRACTS:

No officer, employee, independent consultant, or elected official of the City who is involved in the development, evaluation, or decision-making process of the performance of any Solicitation shall have a financial interest, direct or indirect, in the Contract resulting from that Solicitation. Any willful violation of this Section shall constitute impropriety in office, and any officer or employee guilty thereof shall be subject to disciplinary action up to and including dismissal. Any violation of this provision, with the knowledge,

**CITY OF AUSTIN
TERMS AND CONDITIONS**

expressed or implied, of the Contractor shall render the Contract voidable by the City.

1.27 INDEPENDENT CONTRACTOR:

The Contract shall not be construed as creating an employer/employee relationship, a partnership, or a joint venture. The Contractor's services shall be those of an independent Contractor. The Contractor agrees and understands that the Contract does not grant any rights or privileges established for employees of the City.

1.28 ASSIGNMENT DELEGATION:

The Contract shall be binding upon and ensure to the benefit of the City and the Contractor and their respective successors and assigns, provided however, that except for a sale of all or substantially all of Contractor's assets and provided that an assignee due to such sale is not prevented from fulfilling the obligations under this Contract by applicable law and is able to materially comply with the terms and conditions of the Contract no right or interest in the Contract shall be assigned and no obligation shall be delegated by the Contractor without the prior written consent of the City. Any attempted assignment or delegation by the Contractor shall be void unless made in conformity with this Paragraph. The Contract is not intended to confer rights or benefits on any person, firm or entity not a party hereto; it being the intention of the parties that there be no third-party beneficiaries to the Contract.

1.29 WAIVER:

The claim or right arising out of a breach of the Contract can be discharged in whole or in part by a waiver or renunciation of the claim or right unless the waiver or renunciation is supported by consideration and is in writing signed by the aggrieved party. No waiver by either the Contractor or the City of any one or more events of default by the other party shall operate as, or be construed to be, a permanent waiver of any rights or obligations under the Contract, or an express or implied acceptance of any other existing or future default or defaults, whether of a similar or different character.

1.30 MODIFICATIONS:

The Contract can be modified or amended only in writing and signed by both parties. No pre-printed or similar terms on any Contractor Invoice, Order, clickwrap agreement or other document shall have any force or effect to change the terms, covenants, and conditions of the Contract.

1.31 INTERPRETATION:

The Contract is intended by the parties as a final, complete and exclusive Statement of the terms of their agreement. No course of prior dealing between the parties or course of performance or usage of the trade shall be relevant to supplement or explain any term used in the Contract. Although the Contract may have been substantially drafted by one party, it is the intent of the parties that all provisions be construed in a manner to be fair to both parties, reading no provisions more strictly against one party or the other. Whenever a term defined by the Uniform Commercial Code, as enacted by the State of Texas, is used in the Contract, the UCC definition shall control, unless otherwise defined in the Contract.

1.32 DISPUTE RESOLUTION:

- A. If a dispute arises out of or relates to the Contract, or the breach thereof, the parties agree to negotiate in good faith. However, this Section does not prohibit the filing of a lawsuit to toll the running of a statute of limitations or to seek injunctive relief. Either party may make a written request for a meeting between representatives of each party within 14 calendar days after receipt of the request or such later period as agreed by the parties. Each party shall include, at a minimum, one senior level individual with decision-making authority regarding the dispute. The purpose of this and any subsequent meeting is to attempt in good faith to negotiate a resolution of the dispute. If, within 30 calendar days after such meeting, the parties have not succeeded in negotiating a resolution of the dispute, they will proceed

**CITY OF AUSTIN
TERMS AND CONDITIONS**

directly to mediation as described below. Negotiation may be waived by a written agreement signed by both parties, in which event the parties may proceed directly to mediation as described below.

- B. If the efforts to resolve the dispute through negotiation fail, or the parties waive the negotiation process, the parties may select, within 30 calendar days, a mutually agreed upon mediator trained in mediation skills to assist with resolution of the dispute. Should they choose this option, the City and the Contractor agree to act in good faith in the selection of the mediator and to consider qualified individuals nominated to act as mediator. Nothing in the Contract prevents the parties from relying on the skills of a person who is trained in the subject matter of the dispute or a Contract interpretation expert. If the parties fail to agree on a mediator within 30 calendar days of initiation of the mediation process, the mediator shall be selected by the Travis County Dispute Resolution Center. The parties agree to participate in mediation in good faith for up to 30 calendar days from the date of the first mediation session. The City and the Contractor will share the mediator's fees equally and the parties will bear their own costs of participation such as fees for any consultants or attorneys they may utilize to represent them or otherwise assist them in the mediation.

1.33 JURISDICTION AND VENUE:

The Contract is made under and shall be governed by the laws of the State of Texas excluding any rule or principle that would refer to and apply the substantive law of another State or jurisdiction. All issues arising from this Contract shall be resolved in the courts of Travis County, Texas and the parties agree to submit to the exclusive personal jurisdiction of such courts. The foregoing, however, shall not be construed or interpreted to limit or restrict the right or ability of the City to seek and secure injunctive relief from any competent authority as contemplated herein.

1.34 INVALIDITY:

The invalidity, illegality, or unenforceability of any provision of the Contract shall in no way affect the validity or enforceability of any other portion or provision of the Contract. Any void provision shall be deemed severed from the Contract and the balance of the Contract shall be construed and enforced as if the Contract did not contain the particular portion or provision held to be void. The parties further agree to reform the Contract to replace any stricken provision with a valid provision that comes as close as possible to the intent of the stricken provision. The provisions of this Section shall not prevent this entire Contract from being void should a provision which is the essence of the Contract be determined to be void.

1.35 HOLIDAYS:

The following holidays are observed by the City:

<u>Holiday</u>	<u>Date Observed</u>
New Year's Day	January 1
Martin Luther King, Jr.'s Birthday	Third Monday in January
President's Day	Third Monday in February
Memorial Day	Last Monday in May
Juneteenth	June 19
Independence Day	July 4

**CITY OF AUSTIN
TERMS AND CONDITIONS**

Labor Day	First Monday in September
Veteran's Day	November 11
Thanksgiving Day	Fourth Thursday in November
Friday after Thanksgiving	Friday after Thanksgiving
Christmas Eve	December 24
Christmas Day	December 25

If a Legal Holiday falls on Saturday, it will be observed on the preceding Friday. If a Legal Holiday falls on Sunday, it will be observed on the following Monday.

1.36 SURVIVABILITY OF OBLIGATIONS:

All provisions of the Contract that impose continuing obligations on the parties, including but not limited to the warranty, indemnity, and confidentiality obligations of the parties, shall survive the expiration or termination of the Contract.

1.37 RESERVED.

1.38 NON-DEBARMENT CERTIFICATION:

When using Federal funds, the City of Austin does not Contract with or make prime or sub-awards to parties that are debarred or whose principals are debarred from Federal Contracts. By accepting a Contract with the City, the Vendor certifies that its firm and its principals are not currently debarred from doing business with the Federal Government, as indicated by the General Services Administration List of Parties Excluded from Federal Procurement and Non-Procurement Programs. The Contractor shall notify the Procurement Specialist within five business days if they become debarred from doing business with the Federal Government during the term of the Contract.

1.39 EQUAL OPPORTUNITY:

- A. **Equal Employment Opportunity:** No Contractor, or Contractor's agent, shall engage in any discriminatory employment practice as defined in Chapter 5-4 of the City Code. No Offer submitted to the City shall be considered, nor any Purchase Order issued, or any Contract awarded by the City unless the Offeror has executed and filed with the City Purchasing Office a current Non-Discrimination Certification, which is executed by Contractor's authorized signature of this Contract. Non-compliance with Chapter 5-4 of the City Code may result in sanctions, including termination of the Contract and the Contractor's suspension or debarment from participation on future City Contracts until deemed compliant with Chapter 5-4.
- B. **Non-Retaliation:** The Contractor agrees to prohibit retaliation, discharge or otherwise discrimination against any employee or applicant for employment who has inquired about, discussed or disclosed their compensation.
- C. **Americans with Disabilities Act (ADA) Compliance:** No Contractor, or Contractor's agent, shall engage in any discriminatory practice against individuals with disabilities as defined in the ADA, including but not limited to: employment, accessibility to goods and services, reasonable accommodations, and effective communications.

1.40 MANDATORY ANTI-ISRAEL BOYCOTT PROVISION:

Pursuant to *Amawi v. Pflugerville Independent School District*, 373 F.Supp.3d 717 (W.D. Texas 2019), the

**CITY OF AUSTIN
TERMS AND CONDITIONS**

State of Texas is preliminarily enjoined from enforcing this provision. However, if that injunction is lifted, this provision may apply to the Contract:

Pursuant to Texas Government Code §2271.002, the City is prohibited from contracting with any “company” for goods or services unless the following verification is included in this Contract.

- A. For the purposes of this Section only, the terms “company” and “boycott Israel” have the meaning assigned by Texas Government Code §2271.001.
- B. If the Contractor qualifies as a “company”, then the Contractor verifies that he:
 - i. does not “boycott Israel”; and
 - ii. will not “boycott Israel” during the term of this Contract.
- C. The Contractor’s obligations under this Section, if any exist, will automatically cease or be reduced to the extent that the requirements of Texas Government Code Chapter 2271 are subsequently repealed, reduced, or declared unenforceable or invalid in whole or in part by any court or tribunal of competent jurisdiction or by the Texas Attorney General, without any further impact on the validity or continuity of this Contract.

1.41 PROHIBITION ON LGBTQ+ CONVERSION THERAPY:

The Contractor certifies that it is aware of City Council Resolution No. 20191114-056, which prohibits the City from Contracting with entities that engage in certain practices related to conversion therapy. By accepting this Contract, the Contractor agrees that: (1) its firm and its principals are not currently and will not during the term of the Contract engage in practicing LGBTQ+ conversion therapy; referring persons to a healthcare provider or other person or organization for LGBTQ+ conversion therapy; or Contracting with another entity to conduct LGBTQ+ conversion therapy; and (2) if the City determines in its sole discretion that Contractor has during the term of this Contract engaged in any such practices, the City may terminate this Contract without penalty to the City.

1.42 INSURANCE:

A GENERAL INSURANCE REQUIREMENTS:

- i. The Contractor shall provide a Certificate of Insurance as verification of coverages and endorsements required in Section B., Specific Insurance Requirements, to the City prior to Contract execution and within 14 calendar days after written request from the City. Failure to provide the required Certificate of Insurance may subject the Offer to disqualification from consideration for award. The Contractor must also forward a Certificate of Insurance to the City whenever a previously identified policy period has expired, or an extension option or hold over period is exercised, as verification of continuing coverage.
- ii. All endorsements naming the City as additional insured, waivers, and notices of cancellation shall indicate, and the Certificate of Insurance shall be mailed or e-mailed to the following address:
 - City of Austin Purchasing Office
 - P.O. Box 1088
 - Austin, Texas 78767
 - OR
 - PURInsuranceCompliance@austinTexas.gov
- iii. The Contractor shall not commence work until the required insurance is obtained. Approval of insurance by the City shall not relieve or decrease the liability of the Contractor hereunder and shall not be construed to be a limitation of liability on the part of the Contractor.
- iv. The City may request that the Contractor submit certificates of insurance to the City for all Subcontractors prior to the Subcontractors commencing work on the project.

**CITY OF AUSTIN
TERMS AND CONDITIONS**

- v. The Contractor's and all Subcontractors' insurance coverage shall be written by companies authorized to do business in the State of Texas and have an A.M. Best rating of B+VII or better.
 - vi. The "other" insurance clause shall not apply to the City where the City is an additional insured shown on any policy. It is intended that policies required in the Contract, covering both the City and the Contractor, shall be considered primary coverage as applicable.
 - vii. If insurance policies are not written for amounts specified in Section B., Specific Insurance Requirements, the Contractor shall carry Umbrella or Excess Liability Insurance for any differences in amounts specified. If Excess Liability Insurance is provided, it shall follow the form of the primary coverage.
 - viii. The City reserves the right to review the insurance requirements set forth during the effective period of the Contract and to request mutually agreeable, reasonable adjustments to insurance coverage, limits, and exclusions when deemed necessary and prudent by the City based upon changes in statutory law or court decisions.
 - ix. The Contractor shall not cause any insurance to be canceled nor permit any insurance to lapse during the term of the Contract or as required in the Contract without securing appropriate insurance for continuous coverage.
 - x. The Contractor shall be responsible for premiums, deductibles and self-insured retentions, if any, stated in policies.
 - xi. If any required insurance is written on a claims-made basis, the Certificate of Insurance shall state that the coverage is claims-made and the retroactive date shall be prior to or coincident with the date of the Contract and the coverage continuous and shall be provided for 24 months following the completion of the Contract.
 - xii. The insurance coverages specified in Section B., Specific Insurance Requirements, are required minimums and are not intended to limit the responsibility or liability of the Contractor.
- B. **Specific Insurance Coverage Requirements:** The Contractor, consistent with its status as an independent Contractor shall carry and will cause its Subcontractors to carry, at a minimum insurance in the types and amounts indicated below for the duration of the Contract, including extension options and hold over periods, and during any warranty period.
- i. **Worker's Compensation and Employers' Liability Insurance:** Coverage shall be consistent with statutory benefits outlined in the Texas Worker's Compensation Act (Section 401). The minimum policy limits for Employer's Liability are \$100,000 bodily injury each accident, \$500,000 bodily injury by disease policy limit and \$100,000 bodily injury by disease each employee.
 - (1) The Contractor's policy shall apply to the State of Texas and include these endorsements in favor of the City of Austin:
 - a. Waiver of Subrogation, Form WC420304, or equivalent coverage;
 - ii. **Commercial General Liability Insurance:** Coverage with minimum bodily injury and property damage per occurrence limits of \$1,000,000 for coverages A (Bodily Injury and Property Damage) and B (Personal and Advertising Injury).
 - (1) The policy shall contain the following provisions:
 - a. Contractual liability coverage for liability assumed under the Contract;
 - b. Products/Completed Operations Liability for the duration of the warranty period;
 - (2) The policy shall also include these endorsements in favor of the City of Austin:
 - a. Waiver of Subrogation, Endorsement CG 2404, or equivalent coverage;
 - b. The City of Austin listed as an additional insured, Endorsement CG 2010, or equivalent coverage.
 - iii. **Business Automobile Liability Insurance:** Coverage for all owned, non-owned and hired vehicles with a minimum combined single limit of \$500,000 per occurrence for bodily injury and property damage. Alternate acceptable limits are \$250,000 bodily injury per person, \$500,000 bodily injury

**CITY OF AUSTIN
TERMS AND CONDITIONS**

per occurrence and at least \$100,000 property damage liability per accident.

(1) The policy shall include these endorsements in favor of the City of Austin:

- a. Waiver of Subrogation, Endorsement CA0444, or equivalent coverage;
- b. The City of Austin listed as an additional insured, Endorsement CA2048, or equivalent coverage.

iv. **Professional Liability/Technology Errors and Omissions Insurance:** The Contractor shall provide coverage, at a minimum limit of \$1,000,000 per claim, to pay on behalf of the assured all sums which the assured shall become legally obligated to pay as damages by reason of any negligent act, error, omission, or breach of security (including but not limited to any confidential or private information) arising out of the performance of professional services under this Agreement. The required coverage shall extend to technology licensed and/or purchased, including any Software licensed under this Contract.

2 SERVICES – Applicable to Professional Services as defined in the Master Agreement only

2.1 WORKFORCE:

- A. The Contractor shall employ only orderly and competent workers, skilled in the performance of the services which they will perform under the Contract.
- B. The Contractor, its employees, Subcontractors, and Subcontractor's employees may not while on the City's property:
 - i. Illegally use or possess a firearm, except as required by the terms of the Contract; or
 - ii. Use or possess alcoholic or other intoxicating beverages, illegal drugs or controlled substances, nor may such workers be intoxicated, or under the influence of alcohol or drugs, on the job.
- C. If the City or the City's representative notifies the Contractor that any worker is incompetent, disorderly or disobedient, has knowingly or repeatedly violated safety regulations, has illegally possessed any firearms, or has possessed or was under the influence of alcohol or drugs on the job, the Contractor shall immediately remove such worker from Contract services, and may not employ such worker again on Contract services without the City's prior written consent.

2.2 GUARANTEE – SERVICES:

The Contractor warrants that all services to be provided to the City under the Contract will be fully and timely performed in a good and workmanlike manner in accordance with generally accepted industry standards and practices following the terms, conditions, and covenants of the Contract.

- A. Other than as specified in the Master Agreement, the Contractor may not limit, exclude or disclaim the foregoing warranty or any warranty implied by law, and any attempt to do so shall be without force or effect.

2.3 DATA SECURITY:

Clarifications:

- The following Data Security Requirements are applicable only as they pertain to Contractor staff providing Professional Services under this Agreement.
- No access to sensitive information is required in the course of performing services under this engagement. Esri will not receive, store, or process on Esri Systems any City-provided Personal Information or Highly Personal Information as defined below under this agreement.

In the course of providing services to the City, the Contractor may gain access to City-owned and City-maintained information. If so, the City and the Contractor desire to keep such information appropriately protected. Should Contractor require access to City Systems, such access will be provided via a City

**CITY OF AUSTIN
TERMS AND CONDITIONS**

provided VPN that will restrict Contractor from accessing any of City's systems which contain Highly Sensitive Personal Information or Personal Information, as defined in subsection A below.

The Contractor will handle information it receives from the City in compliance with this provision.

A. Definitions. Capitalized terms used in this Section shall have the meanings set forth, below:

"Authorized Persons" means (i) the Contractor's employees; and (ii) the Contractor's Subcontractors and agents who have a need to know or otherwise access Personal Information to enable the Contractor to perform its obligations under this Contract, and who are bound in writing by confidentiality and other obligations sufficient to protect Personal Information in accordance with the terms and conditions of this Contract.

"Highly Sensitive Personal Information" means an (i) individual's government-issued identification number (including Social Security number, driver's license number, or state-issued identification number); (ii) financial account number, credit card number, debit card number, or credit report information, with or without any required security code, access code, personal identification number, or password that would permit access to an individual's financial account; or (iii) biometric, genetic, health, medical, or medical insurance data.

"Personal Information" means information provided to the Contractor by or at the direction of the City, information which is created or obtained by the Contractor on behalf of the City, or information to which access was provided to the Contractor by or at the direction of the City, in the course of the Contractor's performance under this Contract that: (i) identifies or can be used to identify an individual (including, without limitation, names, signatures, addresses, telephone numbers, email addresses, and other unique identifiers); or (ii) can be used to authenticate an individual (including, without limitation, employee identification numbers, government-issued identification numbers, passwords or PINs, user identification and account access credentials or passwords, financial account numbers, credit report information, student information, biometric, health, genetic, medical, or medical insurance data, answers to security questions, and other personal identifiers), in case of both subclauses (i) and (ii), including, without limitation, all Highly Sensitive Personal Information.

"Security Breach" means (i) any act or omission that compromises either the security, confidentiality, or integrity of City-provided Personal Information on City systems or the physical, technical, administrative, or organizational safeguards either put in place by the Contractor or any Authorized Persons for handling of City-provided personal information on Esri Systems, or by the City should the Contractor have access to the City's systems, that relate to the protection of the security, confidentiality, or integrity City-provided Personal Information, or (ii) a breach of this Contract relating to such privacy and data security practices of Contractor when accessing City systems.

Without limiting the foregoing, a compromise shall include any unauthorized access to or disclosure or acquisition of Personal Information.

B. Security Breach Procedures:

- i. Should Contractor become aware of a Security Breach in the course of accessing City systems, the Contractor shall:
 - a. Notify the City of the Security Breach as soon as practicable, but no later than 72 hours after the Contractor becomes aware of it; and
 - b. Notify the City of any Security Breaches by telephone at 512-974-4357 and email at cybersecurity@austintexas.gov
 - c. Provide reasonable assistance to the City during the investigation of the security breach.

**CITY OF AUSTIN
TERMS AND CONDITIONS**

- ii. The Contractor agrees that it shall not inform any third party of any Security Breach without first obtaining the City's prior written consent, other than to inform a complainant that the matter has been forwarded to the City's Attorney. Further, the Contractor agrees that the City shall have the sole right to determine: (i) whether notice of the Security Breach is to be provided to any individuals, regulators, law enforcement agencies, consumer reporting agencies, or others as required by law or regulation, or otherwise in the City's discretion; and (ii) the contents of such notice, whether any type of remediation may be Offered to affected persons, and the nature and extent of any such remediation.
 - iii. The Contractor agrees to maintain and preserve all documents, records, and other data related to any Security Breach.
- C. Oversight of Security Compliance

If requested by Customer, Esri shall provide, no more than once annually information that supports a security review of the Esri owned environment where City Data resides: (A) ArcGIS Online – summary of FedRAMP authorization letter, upon execution of applicable NDA, (B) Esri Managed Cloud Services – summary of FedRAMP authorization (Advanced +), SOC2 summary report (Advanced), or response to security questionnaire (Standard), (C) Esri Internal Environments - Summary of NIST 800-171 controls (Esri.Tech) or response to security questionnaire (SIGLite).

Any report or other result generated through the reports or questionnaires required by this provision will be Esri Confidential Information. If any report or questionnaire referenced above uncovers deficiencies or identifies suggested changes in Esri performance of the Services, Esri shall exercise reasonable efforts to promptly to address such identified deficiencies and suggested changes, including without limitation revision of the Data Security Program.

- i. **Equitable Relief.** The Contractor acknowledges that any breach of its covenants or obligations set forth in this Section may cause the City irreparable harm for which monetary damages would not be adequate compensation and agrees that, in the event of such breach or threatened breach, the City is entitled to seek equitable relief, including a restraining order, injunctive relief, specific performance, and any other relief that may be available from any court, in addition to any other remedy to which the City may be entitled at law or in equity. Such remedies shall not be deemed to be exclusive but shall be in addition to all other remedies available at law or in equity, notwithstanding to any exclusions or limitations in this Contract to the contrary.
- ii. **Material Breach.** The Contractor's failure to comply with any of the provisions of this Section is a material breach of this Contract. In such event, the City may terminate the Contract pursuant to Article B.2 of the Master Agreement.

2.4 TRAVEL EXPENSES:

All travel, lodging and per diem expenses in connection with the Contract for which reimbursement may be claimed by the Contractor under the terms of the Solicitation will be reviewed against the current United States General Services Administration Domestic Per Diem rates as published and maintained online at: <https://www.gsa.gov/travel/plan-book/per-diem-rates>

Other than what is specified in the Master Agreement, no amounts in excess of the Travel Policy or rates shall be paid. All Invoices must be accompanied by copies of detailed itemized receipts (e.g. hotel bills, airline tickets). No reimbursement will be made for expenses not actually incurred. Airline fares in excess of coach

CITY OF AUSTIN
TERMS AND CONDITIONS

or economy will not be reimbursed. Mileage charges may not exceed the amount permitted as a deduction in any year under the Internal Revenue Code or Regulations.

Enterprise Agreement



Enterprise Agreement No. 00300489.0

This Enterprise Agreement, including the documents listed below ("EA"), is between the **City of Austin, Texas** ("**City**"), with its main offices located at 1124 S IH 35 Frontage Rd #300, Austin, TX 78704, and **Environmental Systems Research Institute, Inc. ("Esri")**, with an Effective Date of December 1, 2021. This EA provides for the licensing and Deployment of certain EA Products, delivery of EA Maintenance, and provision of Esri User Conference registrations and any additional services as specified herein.

This EA is composed of the following documents, which are incorporated herein by reference:


1. Enterprise Agreement signature page(s)
2. Enterprise License Terms and Conditions, including
 - Appendix A—Products and Deployment Schedule
 - Appendix B—EA Fee Schedule
 - Appendix C—EA Points of Contact
3. Master Agreement

The parties acknowledge that they have read and understand this EA and agree to be bound by the terms and conditions contained herein.


This EA constitutes the sole and entire agreement of the parties as to the subject matter set forth herein and supersedes any previous agreements, proposals, presentations, understandings, and arrangements between the parties relating to such subject matter. Any modifications or amendments to this EA must be in writing and signed by an authorized representative of each party.

ACCEPTED AND AGREED:

City of Austin, Texas

Signature: 
Printed Name: Brett D. Hardy
Title: Procurement Supervisor
Date: Nov 5, 2021

Environmental Systems Research Institute, Inc.

Signature: 
Printed Name: Alejandra Merino
Title: Manager, International Contracts
Date: November 4, 2021

ENTERPRISE AGREEMENT TERMS AND CONDITIONS

ARTICLE 1—DEFINITIONS

All definitions in other parts of the EA will have the same meaning in this Enterprise Agreement Terms and Conditions. In addition, the following definitions apply to the EA:

- "Case(s)" means a failure of Products to operate according to the Documentation where such failure substantially impacts operational or functional performance.
- "Customer(s)" means City. For avoidance of doubt, the definition of Customer will not include consultants or contractors. Customer(s) must not include persons or entities ineligible to receive or have access to Esri products or services by operation of law, including US export control laws, decrees, orders, rules, regulations, policies, riders, conditions, or provisos.
- "Deploy," "Deployment," or "Deployed" means to redistribute, or the redistribution of, the EA Products (and their related keycodes/registration files), or their having been redistributed, by City during the term of this EA for installation and use by Customer.
- "EA Fee" means the fee set forth in Appendix B—EA Fee Schedule.
- "EA Maintenance" means Tier 2 Support, updates, and patches provided by Esri for EA Products and Rolled-In Software.
- "EA Products" means the Products identified in Tables A-1 and A-2 of Appendix A—Products and Deployment Schedule. EA Products do not include Unit-Priced Item(s) or Esri technology that may be embedded in third-party products purchased by Customer.
- "Effective Date" means the date the EA commences and the start date for all licenses, regardless of when an Ordering Document is provided by Customer.
- "Master Agreement" means the Master Agreement, Products and Services (E204) No. 00303604.0 signed between Esri and Customer that supersedes such electronically acknowledged master agreement.
- "Rolled-In Software" means Products (excluding Term licenses or subscriptions) of the same type as EA Products that Customer acquired for use prior to the Effective Date, that are current on paid maintenance (as shown in Esri's customer service records), and that receive EA Maintenance during the term of the EA. If this EA is extended or renewed, Rolled-In Software shall include EA Products Deployed prior to the then-current renewal period.
- "Technical Support" means a process to attempt to resolve reported Case(s) through error correction, patches, hot fixes, and workarounds; replacement deliveries; or any other type of Product corrections or modifications specified in the most current applicable Esri Maintenance and Support Program.
- "Tier 1 Help Desk" means City's point of contact from which all Tier 1 Support will be given to Customer.
- "Tier 1 Support" means the Technical Support provided by the Tier 1 Help Desk as the primary contact to Customer in the attempted resolution of reported Case(s).
- "Tier 2 Support" means the Technical Support provided by Esri to the Tier 1 Help Desk when a Case cannot be resolved through Tier 1 Support.
- "Unit-Priced Item(s)" means separately orderable Products or maintenance that is available subject to a per-unit license fee, subscription fee, or maintenance fee.

ARTICLE 2—GRANT OF LICENSE

2.1 Grant of License. During the term of this EA, Customer's use of the EA Products is subject to the Master Agreement and any additional terms set forth in this EA. Unit-Priced Items, if acquired, and Rolled-In Software will be licensed in accordance with the Master Agreement.

2.2 Beta License. Beta licenses are not available under this EA as EA Products.

ARTICLE 3—SCOPE OF USE

3.1 Additional Permitted Uses. For the term of the EA, City may copy and Deploy the EA Products to Customers up to the quantities of licenses granted in Appendix A. No other Customer has a right to copy (except as permitted in the Master Agreement) or Deploy the EA Products. City may transfer, redistribute, or Deploy the

EA Products within the continental United States; Hawaii; Alaska; and US territories, excluding Puerto Rico and the US Virgin Islands.

3.2 Uses Not Permitted

- a. Customer shall not use the EA Products outside the United States or its territories or possessions without the prior written permission of Esri and agreement on additional fees, if any. Any such export will be subject to US Export Control Regulation requirements of the Master Agreement.
- b. Customer shall not transfer, redistribute, or assign EA Products to any third party without the prior written permission of Esri.

3.3 Additional Restrictions Applicable to EA and Master Agreement. A new or additional eligible agency may not be added as an EA participant or Customer without the express prior written approval of Esri. Addition of an eligible agency may result in an increase in the EA Fee.

3.4 Consultant Access. Customer's consultants or contractors may use EA Products in accordance with the Master Agreement. Customer may not permit its consultants or contractors to install EA Products on consultant, contractor, or third-party computers or remove EA Products from Customer locations except for the purposes of hosting the EA Products on contractor servers for the benefit of Customer.

ARTICLE 4—MAINTENANCE

4.1 EA Maintenance. EA Maintenance is included in the EA Fee. Rolled-In Software and EA Products will receive EA Maintenance, provided that standard maintenance is available for each item. EA Maintenance includes benefits specified in the most current applicable Esri Maintenance and Support Program document (found at <https://www.esri.com/en-us/legal/terms/maintenance>) as modified by this Section 4.1.

a. Tier 1 Support Provided by City

- (1) The Tier 1 Help Desk will provide Tier 1 Support to all Customers.
- (2) The Tier 1 Help Desk will use analysts fully trained in the Products they are supporting.
- (3) At a minimum, Tier 1 Support will include those activities that assist the user in resolving how-to and operational questions as well as questions on installation and troubleshooting procedures.
- (4) Tier 1 Support analysts will be the initial points of contact for all questions and Case(s). Tier 1 Support analysts shall obtain a full description of each reported Case and the system configuration from Customer. This may include obtaining any customizations, code samples, or data involved in the Case. The analyst may also use any other information and databases that may be developed to satisfactorily resolve Case(s).
- (5) If the Tier 1 Help Desk cannot resolve a Case, an authorized Tier 1 Help Desk individual may contact Esri for Tier 2 Support. The Tier 1 Help Desk shall provide support in such a way as to minimize repeat calls and make solutions available to Customer.
- (6) City may assign named Tier 1 Help Desk individuals up to the quantity listed in Appendix B. These individuals will be identified through the My Esri portal and will be the only individuals (callers) authorized to contact Esri directly for Tier 2 Support.

b. Tier 2 Support Provided by Esri

- (1) Esri shall log the calls received from Tier 1 Help Desk individuals.
- (2) Esri shall review all information collected by and received from Tier 1 Help Desk individuals including preliminary documented troubleshooting provided by the Tier 1 Help Desk when Tier 2 Support is required.
- (3) Esri may request that Tier 1 Help Desk individuals provide verification of information, additional information, or answers to additional questions to supplement any preliminary information gathering or troubleshooting performed by Tier 1 Help Desk.
- (4) Esri shall attempt to resolve Case(s) submitted by Tier 1 Help Desk by assisting the Tier 1 Help Desk individuals and not Customer.
- (5) When a Case is resolved, Esri shall communicate the information to the Tier 1 Help Desk individuals, and the Tier 1 Help Desk shall disseminate the resolution to Customer.

- (6) Esri may, at its sole discretion, make patches, hot fixes, or updates available for downloading from Esri's website or, if requested, deliver them on media.

4.2 Maintenance for Unit-Priced Items. Annual maintenance fees for Unit-Priced Items are not included in the EA Fee, and if ordered, additional fees will apply.

ARTICLE 5—ORDERING, ADMINISTRATIVE PROCEDURES, DELIVERY, AND DEPLOYMENT REPORT

5.1 Purchase Orders, Invoicing, Delivery, and Deployment

- a. Esri does not require City to issue purchase orders and will invoice City for the initial payment upon the Effective Date of the EA. Subsequently, Esri may submit invoices up to thirty (30) days before (i) the payment date shown in Appendix B or, (ii) if no payment dates are shown, the anniversary dates of the EA. City may submit purchase orders in accordance with its own process requirements. If City issues purchase orders, then City will submit its initial purchase order upon execution of this EA and any subsequent purchase order at least thirty (30) days before the anniversary date. Invoices will be due and payable within thirty (30) days of invoice.
- b. City will include the following information in each purchase order:
 - (1) Esri customer number, the ship-to address, and bill-to address as identified in Appendix C.
 - (2) Purchase order number.
 - (3) Applicable annual payment due and name of Customer. For Unit-Priced Items, the name of the product and quantity.
 - (4) On the face of the purchase order, the following printed statement: "Governed by and subject to Enterprise Agreement No. 00300489.0."
- c. Esri will provide Authorization Codes to activate the nondestructive copy protection program that enables City to download, operate, or allow access to the EA Products listed in Appendix A.
- d. Delivery of updates/new versions of EA Products will be made in the same manner. If requested by City, Esri will deliver a limited number of sets of backup media as provided in Appendix B to the ship-to address identified in Appendix C—EA Points of Contact, FOB destination with shipping charges prepaid. City may purchase additional backup media sets at the prices in effect at the time of purchase. Delivery or receipt of tangible media could cause prior and future license fees to be subject to taxes. Esri may invoice for and City agrees to pay any such sales or use tax associated with receipt of tangible media.
- e. Esri reserves the right to suspend Customer's access to and use of EA Products if Customer fails to pay any undisputed amount owed on or before its due date.
- f. Certain Esri Offerings are consumption-based and allow Customer to sign up for payment in arrears. Unless otherwise stated in this EA, consumption-based Esri Offerings will be billed separately and are not included in the EA Fees.

5.2 Annual Report of Deployments. At each anniversary date and ninety (90) days prior to the expiration date of this EA, City shall provide Esri a written report, in the form provided by Esri, detailing all Deployments made, including preexisting and Rolled-In Software (each a "Deployment Report"). The report will be subject to audit by an authorized representative of Esri.

5.3 Esri User Conference Registration. Esri shall provide Esri User Conference registrations to City annually during the term of this EA in the quantities set forth in Appendix B. City is responsible for distributing the registrations to Customers. Third parties may not represent or attend on behalf of Customer at any Esri User Conference.

ARTICLE 6—POINTS OF CONTACT; NOTICES

6.1 Points of Contact. In Appendix C, each party shall identify points of contact for administrative and technical issues.

6.2 Legal Notices. Except as otherwise set forth in this EA, any notice, report, demand, or other communication will be made in writing in English; sent by courier, registered or certified airmail, or facsimile or other electronic transmission; and confirmed when sent by courier or by registered or certified airmail, properly addressed to the appropriate party at the address set forth below, until changed by notice in writing by either party hereto. If sent by courier or airmail, notice will be effective upon the earlier of confirmed receipt or seven (7) days from the date of deposit with the courier service or post office. If sent by electronic transmission, notice will be effective one (1) business day from the date of transmission, provided confirmation of receipt is made. Notices will be given at the following addresses:

To: Esri
380 New York Street
Redlands, CA 92373-8100
Attn.: Director of Contracts and Legal
Fax: 909-307-3020
Email: legalnotices@esri.com

To: City
as listed in Appendix C

ARTICLE 7—TERM, TERMINATION, AND EXPIRATION

7.1 Term. The term of the EA will commence on the Effective Date and be for the period listed in Appendix B unless this EA is terminated earlier as provided herein.

7.2 Termination for a Material Breach; Convenience. Esri may terminate this EA for a material breach by Customer. Customer will be given a period of thirty (30) days from date of written notice to cure any material breach. Upon termination of this EA by Esri for a material breach by Customer, all licenses Deployed will also terminate, and the full amount of unpaid EA Fees will be due and payable by City within thirty (30) days from the date of termination. Customers shall uninstall, remove, and destroy all EA Products; training materials; and any whole or partial copies, modifications, or merged portions in any form. City shall deliver evidence of such destruction to Esri (e.g., certification letter). Customer may continue to use Rolled-In Software, provided Customer complies with the terms and conditions of the Master Agreement. Further, Esri agrees that Customer is not required to pay a maintenance reinstatement fee for lapsed maintenance for Rolled-In Software if Customer orders maintenance at time of EA termination. Other items that may be included in this EA—such as Advantage Program, access codes, and Esri User Conference registrations—will also terminate if this EA is terminated. This EA may not be terminated for convenience.

7.3 Reserved.

7.4 License Term and Use upon Expiration of EA Term. Upon full payment of EA Fee and expiration of this EA, the Master Agreement will survive, and Customer may continue to use the Deployed EA Products included in the final Deployment Report and Rolled-In Software in accordance with the terms and conditions set forth in the Master Agreement. Customer shall notify Esri of the quantity and type of licenses for which Customer elects to purchase standard maintenance. If maintenance is not ordered for Rolled-In Software or EA Products upon expiration of the EA, it lapses. If, at a later date, Customer decides to reinstate maintenance, Customer must pay maintenance reinstatement fees from the date of EA expiration (i.e., back maintenance fees). Customer may only purchase standard maintenance or reinstate maintenance on licenses that were included in the final Deployment Report. City shall not Deploy additional copies of the EA Products beyond the quantities in use upon termination or as of the date of expiration.

7.5 Termination for Non-Appropriation of Funds or Lack of Funds. Customer's obligation to pay the amounts due under this EA may be contingent upon appropriation of funds for this EA as described in section 1.4 (F) of the City of Austin Terms and Conditions ("**Lack of Funds**"). The EA will terminate for such Lack of Funds event. The effective date of the termination will be the last day of the EA year for which Customer has paid. Under no circumstances may Customer deploy additional copies of the EA Products upon termination of the EA for Lack of Funds.

- a. Customer may retain a combination of some or all of the perpetual Deployed EA Products and all Rolled-In Software of like products identified in Appendix A, subject to the following conditions:
 - i. Customer will report the quantity and types of EA Products Deployed as of the termination date;
 - ii. Esri will calculate the aggregate value of EA Products Deployed, excluding Online Services or term based Products, at then-current list price, plus the aggregate cost of maintenance for the Deployed EA Products and Rolled-In Software (collectively, the **"Deployed EA Value"**);
 - iii. Esri will deduct the value of all other deliverables, including but not limited to Online Services, term based Products training, virtual campus, workshops, and services, provided as part of this EA from the total EA Fees paid by Customer, as set forth on Appendix B, at the date of termination, (**"Remaining Value"**);
 - iv. If the Deployed EA Value is less than or equal to the Remaining Value, Customer may retain all Deployed perpetual EA Products and Rolled-In Software at the maintenance version current as of the date of termination. No refund will be provided to Customer for unused fees.
 - v. If the Deployed EA Value is greater than the Remaining Value, Customer will inform Esri of the quantities of Deployed EA Products and Rolled-in Software that it will retain at the maintenance version current as of the date of termination, such that the aggregate Software and maintenance does not exceed the Remaining Value. Customer will uninstall, remove and destroy all Deployed EA Products not retained. Rolled-In Software not retained at current maintenance will revert to the version that was current as of the start date of the EA term.
- b. After termination, Customer must immediately uninstall, remove and destroy all Deployed EA Products not retained. All subscriptions, User Conference Passes, Training and other services will end at termination. Rolled-In software not retained at current maintenance will revert to the version that was current as of the start date of the EA term.
- c. Within thirty (30) days of termination of the EA for Lack of Funds, Customer will document in writing to Esri the total quantity and type of Products for which Customer desires to obtain maintenance, if any. Payment of maintenance fees will be effective from the date of the EA termination.
- d. Customer's use of any retained Products and Rolled-In Software following termination of the EA Agreement will be in accordance with the License Agreement. If at a future date Customer chooses to renew its Rolled-In Software or any other retained Products, Customer will be required to pay maintenance retroactive to the date of termination in order to receive the most current version and support.

ARTICLE 8—CONFIDENTIALITY

8.1 Esri Confidential Information. Certain terms and conditions of this EA are confidential and proprietary information of Esri. Except as provided herein, City shall not publish or disclose the EA (or contents) to any third party without Esri's prior written consent. Disclosure may be made only to those City employees, contractors, or consultants of Customer (e.g., outside counsel or accountants) who have a need to know to perform their duties or work on behalf of Customer, and have an obligation of confidentiality. No other portions of the EA may be disclosed to a contractor or consultant. To the extent that any such disclosures may be required by law (such as an open/public records request), City shall inform Esri of the requested disclosure, with a reasonable description of the requested disclosure and identification of the requester, in sufficient time for Esri to assert any objection Esri may have to such disclosure with the appropriate administrative or judicial body.

8.2 Disclosure of Fees for Unit-Priced Item(s). If Unit-Priced Items are included in this EA, Esri gives permission to City to maintain Unit-Priced Item prices, fees, and discounts on City's intranet, subject to password protection accessible to Customer, to support potential procurements. City shall use no less than the same degree of care to protect this information as it uses to protect its own confidential information or third-party information of similar nature. City must include the following notice on information concerning this EA and its pricing posted on or accessible through City intranet that is accessible by Customer and its employees, or on any other web pages that make reference to this EA, including order forms:

PRICING INFORMATION, INCLUDING APPLICABLE DISCOUNT RATES, CONTAINED HEREIN IS CONSIDERED CONFIDENTIAL AND PROPRIETARY. EXCEPT TO SUPPORT AUTHORIZED LICENSE ACQUISITIONS, RECIPIENT WILL NOT COPY, DISCLOSE TO ANY THIRD PARTY, OR USE ANY PRICING INFORMATION FOR ANY OTHER PURPOSE OR PROGRAM.

ARTICLE 9—RELATIONSHIP OF THE PARTIES

The EA does not constitute a partnership, joint venture, or agency between Esri and City. Neither Esri nor City will hold itself out as such, nor shall Esri or City be bound or become liable because of any representation, action, or omission of the other.

ARTICLE 10—FORCE MAJEURE

If the performance of any obligation under this EA is prevented, restricted, or interfered with by reason of fire, flood, earthquake, explosion, or other casualty or accident; strikes or labor disputes; inability to procure or obtain delivery of parts, supplies, or power; war; threat of or actual terrorist act, cyber attack, or other violence; any law, order, proclamation, regulation, ordinance, demand, or requirement of any government agency; or any act or condition whatsoever beyond the reasonable control of the affected party, the party so affected, upon giving prompt notice to the other party, will be provided a temporary extension for a period of time as may be reasonably necessary to allow for such delay, prevention, interference, or restriction.

ARTICLE 11— RESERVED.

City agrees that Esri may publicize the existence of the EA.

ARTICLE 12—ADMINISTRATIVE REQUIREMENTS

12.1 Esri Partner Original Equipment Manufacturer (OEM) Bundled or Embedded Items/Services. Certain Esri partners are authorized to either embed limited portions of Esri technology or bundle Esri products or services with the partner's application or service under Esri's OEM or Solution OEM programs. Partner pricing and product bundling is independent of this EA, and each partner markets under its own business model and pricing. Customer shall not be entitled to or seek any discount from the OEM partner or Esri, directly or indirectly, as a result of or based on the availability of such Products as EA Products under this EA. Customer shall not be entitled to or seek to decouple Esri's technology or products/services from the partner's bundle or solution. In addition, such Products or any component thereof included in the OEM software program or product, will be licensed through the Master Agreement provided by the OEM partner and not through this EA.

12.2 EA Products—Limited Quantity or Unit-Priced Items. Esri reserves the right to exclude new Products from uncapped Deployment. New Products may contain or be developed with (i) newly acquired technology obtained through a significant investment or (ii) third-party intellectual property that requires a unit-based royalty fee or prohibits Deployment under a site or enterprise license. Such items can be made available to City on a limited-quantity basis or as unit-priced items.

12.3 Obsolescence. During the term of this EA, some of the items listed in Appendix A may become obsolete, will no longer be commercially offered, or may no longer be available for Deployment. Customer may continue to use EA Products that have been Deployed, but support and upgrades for older items may not be available. EA Maintenance and maintenance and availability of EA Products identified in Appendix A will be subject to each item's Product Life Cycle Support Status and Esri's Product Life Cycle Support Policy, which can be found at <https://support.esri.com/en/other-resources/product-life-cycle> by selecting the product type and clicking the Product Life Cycle link for specific product plans.

ARTICLE 13—GENERAL PROVISIONS

13.1 For the avoidance of doubt, Article 7—Term, Termination, and Expiration of this EA supersedes any termination language in the Master Agreement with respect to all Products and Services provided under this EA. If Customer subscribes to the Advantage Program, the Advantage Program terms and conditions of the Master Agreement take precedence over the provisions of this EA with respect to products or services provided under Advantage Program. Except as otherwise expressly provided herein, any amendment or addendum to this EA must be in writing and signed by an authorized representative of each party.

13.2 Survival of Certain EA Clauses. The provisions of Section 7.4 and Article 8 of this Enterprise License Terms and Conditions document will survive the expiration or termination of this EA.

**APPENDIX A
PRODUCTS AND DEPLOYMENT SCHEDULE**

City may Deploy the EA Products up to the total quantity of licenses indicated below to Customer during the term of this EA.

**Table A-1
EA Products—Uncapped Quantities**

Product	Total Qty. to Be Deployed
ArcGIS Desktop: ArcGIS Desktop Advanced, Standard, and Basic (Single and Concurrent Use)	Uncapped
ArcGIS Desktop Extensions: ArcGIS 3D Analyst, ArcGIS Data Reviewer, ArcGIS Geostatistical Analyst, ArcGIS Network Analyst, ArcGIS Publisher, ArcGIS Schematics, ArcGIS Spatial Analyst, ArcGIS Tracking Analyst and ArcGIS Workflow Manager (Single and Concurrent Use)	Uncapped
ArcGIS Enterprise: ArcGIS Enterprise and Workgroup (Advanced and Standard)	Uncapped
ArcGIS Enterprise Extensions: ArcGIS 3D Analyst, ArcGIS Geostatistical Analyst, ArcGIS Network Analyst, ArcGIS Schematics, ArcGIS Spatial Analyst, and ArcGIS Workflow Manager	Uncapped
ArcGIS GIS Server (Advanced/Standard/Basic)	Uncapped
ArcGIS Enterprise Additional Capability Server: ArcGIS Image Server and ArcGIS GeoEvent Server	Uncapped
ArcGIS Monitor	Uncapped
ArcGIS Engine	Uncapped
ArcGIS Engine Extensions: ArcGIS 3D Analyst, ArcGIS Geodatabase Update, ArcGIS Network Analyst, ArcGIS Schematics, and ArcGIS Spatial Analyst	Uncapped
ArcGIS Runtime Standard and Advanced	Uncapped
ArcGIS Runtime Analysis Extension	Uncapped
Mapping and Charting solutions: Esri Production Mapping for Desktop, ArcGIS for Aviation - Charting, ArcGIS for Maritime – Charting, ArcGIS for Aviation - Airports, and ArcGIS for Maritime - Bathymetry (Single and Concurrent Use)	Uncapped
Esri CityEngine (Concurrent Use)	Uncapped

Table A-2
EA Products—Capped Quantities

Item	Rolled-In Qty. (if applicable)	Qty. to Be Deployed	Total
ArcGIS Locate XT (Concurrent Use)	-	2	2
ArcGIS Data Interoperability Desktop Extension (Concurrent Use)	-	5	5
ArcGIS Image Analyst (for use with ArcGIS Pro) – Concurrent Use	1	9	10
Business Analyst Desktop (One State Dataset)	2	1	3
ArcGIS Utility Network Management	2	1	3
ArcGIS GeoAnalytics Server	1	1	2
ArcGIS Notebook Server Advanced	-	1	1
ArcGIS Mission Server	-	1	1
ArcGIS Utility Network Management Staging	-	2	2
ArcGIS GeoAnalytics Server Staging	1	-	1
ArcGIS Notebook Server Advanced Staging (Perpetual)	-	1	1
ArcGIS Mission Server Staging	-	1	1
ArcGIS Business Analyst Web App Online (Term License)	-	75	75
ArcGIS Insights in ArcGIS Online (Term License)	-	40	40
ArcGIS Navigator for ArcGIS Online (Term License)	-	100	100
ArcGIS Tracker for ArcGIS Online (Term License)	-	150	150
Drone2Map for ArcGIS Online (Term License)	-	5	5
ArcGIS Urban Suite (Term License)	-	10	10
Site Scan Single Operator (Term License)	-	2	2
Site Scan Single Access (Term License)	-	5	5
ArcGIS Parcel Fabric User Type Extension for ArcGIS Enterprise (Term License)	-	25	25
ArcGIS Utility Network Service User Type Extension for ArcGIS Enterprise (Term License)	-	50	50
ArcGIS Insights in ArcGIS Enterprise (Term License)	-	15	15
ArcGIS Tracker for ArcGIS Enterprise (Term License)	-	50	50
ArcGIS Excalibur for ArcGIS Enterprise (Term License)	-	5	5
ArcGIS Mission Manager for ArcGIS Enterprise (Term License)	-	10	10
ArcGIS Indoors – Year 3 & Year 4 Only (Term License up to 800,000 square feet)	-	1	1
ArcGIS Developer Subscription (Professional Level Annual Subscription)	-	15	15
ArcGIS Developer Subscription (Enterprise Level Annual Subscription)	-	10	10

ArcGIS Hub Premium ArcGIS Online Community (Term License)	-	1	1
ArcGIS Hub Premium Additional Identities (Blocks of 1,000 Additional Community Identity Term Licenses)	-	10	10
ArcGIS Hub Premium Unlimited (Population Less than 1,000,000) Term License	-	1	1
ArcGIS Velocity Advanced (Term License)	-	2	2
ArcGIS Enterprise Creator Named User Term License*	-	5,000	5,000

Product	Number of Subscriptions	Named Users Total	Annual Credits Total
ArcGIS Online Subscription	3	2,500 Viewers 5,000 Creators*	1,400,000

**The EA Fee is based on an estimated number of 2,200 ArcGIS Online Creator User Types and 250 ArcGIS Enterprise Creator User Types.. City may Deploy up to the quantity set forth in Table A-2, but any increase over the estimated number of Named Users will be taken into consideration for fees associated with future renewals.*

**APPENDIX B
EA FEE SCHEDULE**

The EA Fee is \$7,000,000. The EA Fee is in consideration of the EA Products, EA Maintenance, Esri User Conference registrations, Advantage Program, Esri Training Program, and Esri Premium Support Services.

	Year 1	Year 2	Year 3	Year 4	EA Fee
Payments	\$1,650,000	\$1,700,000	\$1,800,000	\$1,850,000	\$7,000,000

Number of Esri User Conference Registrations per Year	35
Number of Tier 1 Help Desk Callers That May Contact Esri for Tier 2 Support	20
Number of Sets of Backup Media, if Requested	2
Term of EA	Four (4) Years from Effective Date
Advantage Program 1 Subscription for Austin Water	100 Advisor Hours per Year 100 Learning and Services Credits per Year
Advantage Program 1 Subscription for Austin CTM	300 Advisor Hours per Years 550 Learning and Services Credits per Year
Esri Premium Support Services	1 Subscription with 3 Authorized Callers and an uncapped number of incidents
Esri Training Program**	150 Days per Year in Year 1, Year 2, and Year 3 Only

***Training Program days may be rolled over from year to year. Unused Training Program days will expire upon expiration of the EA Term.

APPENDIX C EA POINTS OF CONTACT

Either party may change its point of contact by written notice to the other party.

1. Esri point of contact for order processing issues:

Name: Customer Service
Esri
380 New York Street
Redlands, CA 92373-8100
Email: service@esri.com
Phone: 888-377-4575
Fax: 909-307-3083

2. Esri contact for Tier 2 Support issues:

MyEsri: <https://my.esri.com>
Phone: 909-793-3774 (within the United States only)
Web: <https://support.esri.com>

3. City centralized point of contact for order release and administrative issues:

Name: _____
Email: _____
Phone: _____
Fax: _____

4. All invoices to City will be mailed to the address listed below:

City Office: _
Name: _____
Address: _____

5. All deliverables to City will be shipped to the address listed below:

City Office: _
Name: _____
Address: _____

6. All notices to City will be mailed to the address listed below:

City Office: _
Name: _____
Address: _____

Master Agreement Product and Services



Agreement No. 00303604.0

This Master Agreement ("**Agreement**") is between the entity shown below ("**Customer**") and **Environmental Systems Research Institute, Inc. ("Esri")**, a California corporation with a place of business at 380 New York Street, Redlands, California 92373-8100 USA.

This Agreement is the sole and entire agreement of the parties as to the subject matter of this Agreement and supersedes any previous agreements, understandings, and arrangements relating to such subject matter. Neither party has relied on any statement, representation, or warranty not expressly stated in this Agreement. This Agreement comprises this signature page, the terms and conditions that begin on the following page, and all referenced attachments. Except for Product or Service descriptions, quantities, pricing, and delivery instructions, or as agreed in an Ordering Document signed by both parties, all terms included in any Ordering Document are void and of no effect. Any modification(s) or amendment(s) to this Agreement must be in writing and signed by both parties.

The parties may sign this Agreement in counterparts or via electronic signatures; such execution is valid even if an original paper document bearing both parties' original signatures is not delivered. This Agreement is executed and effective as of the last date signed below.

The authorized representatives of each party accept and agree to the terms of this Agreement by signing below:

City of Austin

Signature: Brett D. Hardy
Brett D. Hardy (Nov 5, 2021 14:46 CDT)
Printed Name: Brett D. Hardy
Title: Procurement Supervisor
Date: Nov 5, 2021

Environmental Systems Research Institute, Inc.

Signature: A. Merino
Printed Name: Alejandra Merino
Title: Manager, International Contracts
Date: November 4, 2021

Customer Contact Information

Contact: _____

Telephone: _____

Address: _____

Fax: _____

City, State, ZIP: _____

Email: _____

Attachment A contains definitions of capitalized terms used throughout this Agreement. Each section of this Agreement may include additional definitions that are used exclusively within that section.

1.0 GENERAL GRANT OF RIGHTS AND RESTRICTIONS

1.1 Grant of Rights. In consideration of Customer's payment of all applicable fees and in accordance with this Agreement, Esri

- a. Provides Services as set forth in this Agreement;
- b. Grants to Customer a nonexclusive, nontransferable right and license or subscription to access and use Esri Offerings as set forth in the Specifications and applicable Ordering Documents; and
- c. Authorizes Customer to copy and make derivative works of the Documentation for Customer's own internal use in conjunction with Customer's authorized use of Esri Offerings. Customer will include the following copyright attribution notice acknowledging the proprietary rights of Esri and its licensors in any derivative work:

"Portions of this document include intellectual property of Esri and its licensors and are used under license. Copyright © [*Customer will insert the actual copyright date(s) from the source materials.*] Esri and its licensors. All rights reserved."

The grants of rights in this section (i) continue for the duration of the subscription or applicable Term or perpetually if no Term is applicable or identified in the Ordering Documents and (ii) are subject to additional rights and restrictions in this Agreement including Attachment B.

1.2 Consultant or Contractor Access. Customer may authorize its consultants or contractors to (i) host Esri Offerings for Customer's benefit and (ii) use Esri Offerings exclusively for Customer's benefit. Customer will be solely responsible for its consultants' and contractors' compliance with this Agreement and will ensure that each consultant or contractor discontinues use of Esri Offerings upon completion of work for Customer. Access to or use of Esri Offerings by consultants or contractors that is not exclusively for Customer's benefit is prohibited.

1.3 Reservation of Rights. All Esri Offerings are the copyrighted works of Esri or its licensors; all rights not specifically granted in this Agreement are reserved.

1.4 Customer Content. Esri does not acquire any rights in Customer Content under this Agreement other than as needed to provide Esri Offerings and Services to Customer.

2.0 SOFTWARE AND ONLINE SERVICES

2.1 Definitions. The following definitions supplement the definitions provided in Attachment A:

- a. **"Anonymous Users"** means all who have public access (i.e., without having to provide a Named User Credential) to any part of Customer Content or Customer's Value-Added Applications.
- b. **"App Login Credential(s)"** means a system-generated application login and associated password, provided when registering a Value-Added Application with Online Services, which when embedded in a Value-Added Application allows the Value-Added Application to access and use Online Services.
- c. **"Commercial App Deployment License"** means a license to distribute Value-Added Applications to third parties for a fee.
- d. **"Concurrent Use License"** means a license to install and use Software on computer(s) on a network, provided that the number of simultaneous users may not exceed the number of licenses acquired. A Concurrent Use License includes the right to run passive failover instances of Concurrent Use License management software in a separate operating system environment for temporary failover support.
- e. **"Deployment License"** means a license to incorporate ArcGIS Runtime components in Value-Added Applications and distribute Value-Added Applications to Customer's end users.
- f. **"Deployment Server License"** means a license to use Software under a Server License for all uses permitted in this Agreement and as described in the Documentation.
- g. **"Development Server License"** means a license to use Software under a Server License only to build and test Value-Added Applications as described in the Documentation.

- h. **"Development Use"** means the right to install and use Products to build and test Value-Added Applications as described in the Documentation.
- i. **"Dual Use License"** means the right to install Software on a desktop computer and use it simultaneously with either a personal digital assistant (PDA) or handheld mobile device as long as the Software is only used by a single individual at any time.
- j. **"Failover License"** means a license to install Software on redundant systems for failover operations, but the redundantly installed Software may be operational only during the period the primary site is nonoperational. Except for system maintenance and updating of databases, the redundant Software installation(s) will remain dormant while the primary site (or any other redundant site) is operational.
- k. **"Named User(s)"** is Customer's employee, agent, consultant, or contractor to whom Customer has assigned a unique, secure login credential (identity) enabling access to a Product that requires such identity in order to access identity-managed capabilities within a Product for Customer's exclusive benefit. For educational use, Named Users may include registered students.
- l. **"Named User Credential(s)"** means an individual person's login and associated password enabling that person to access and use Products.
- m. **"Named User License"** means the right for a single Named User to use a specific Esri Offering.
- n. **"Online Services Subscription"** means a limited-term subscription conveying the right for one or more Named Users to access and use Online Services.
- o. **"Redistribution License"** means a license to reproduce and distribute Software provided that
 1. Customer reproduces and distributes the Software in its entirety;
 2. A license agreement that protects the Software to the same extent as this Agreement accompanies each copy of the Software, and the recipient agrees to the terms and conditions of the license agreement;
 3. Customer reproduces all copyright and trademark attributions and notices; and
 4. Customer does not charge a fee to others for the use of the Software.
- p. **"Server License"** means a license to install and use Software on a server computer. Server Licenses may be subject to a limited number of server cores or distributed deployment on multiple servers as described in the Ordering Documents or Documentation. If the Software description includes failover use rights, each Server License includes a Failover License.
- q. **"Service Credit(s)"** means a unit of exchange for consumption of services that can be used with an Online Services Subscription.
- r. **"Sharing Tools"** means publishing capabilities included with Customer's authorized use of Online Services or ArcGIS Enterprise that allow Customer to make Customer Content and Value-Added Applications available to third parties or Anonymous Users.
- s. **"Single Use License"** means a license for a single authorized end user to install and use Software on a single computer. The single authorized end user may also install a second copy for the end user's exclusive use on a second computer as long as only 1 copy of Software is in use at any time. No other end user may use Software under the same license at the same time for any other purpose.
- t. **"Staging Server License"** means a license to use Software under a Server License to build and test Value-Added Applications and map caches; conduct user acceptance, performance, and load testing of other third-party software; stage new commercial data updates; and conduct training activities as described in the Documentation. Customer may use Value-Added Applications and map caches with Development and Deployment Server Licenses.

2.2 License and Subscription Types. Esri provides Software Products under one or more of the license or subscription types identified in the definitions above. The Documentation and Ordering Documents identify which license or subscription type(s) applies to the ordered Products.

2.3 Software Terms of Use.

- a. Customer may
 1. Install, access, or store Software and Data on electronic storage device(s);
 2. Make archival copies and routine computer backups;

3. Install and use a newer version of Software concurrently with the version to be replaced during a reasonable transition period not to exceed 6 months, provided that the deployment of either version does not exceed Customer's licensed quantity; thereafter, Customer will not use more Software in the aggregate than Customer's total licensed quantity. This concurrent use right does not apply to Software licensed for Development Use;
 4. Move Software in the licensed configuration to a replacement computer;
 5. Distribute Software and any associated Authorization Codes required for use of a Deployment License to third parties; and
 6. Governmental or not-for-profit organizations that operate a website or offer Internet services may use server Software for revenue-generating purposes on a cost-recovery basis and not for profit.
- b. Customer may customize Software using any macro or scripting language, APIs, or source or object code libraries but only to the extent that such customization is described in the Documentation.
 - c. Customer may use all fonts provided with Software for any authorized use of the Software. Customer may also use Esri fonts separately to print any output created by the Software. Any use restrictions for third-party fonts included with the Software are set forth in the font file itself.
 - d. Esri publishes Product-specific Software terms of use at <https://www.esri.com/legal/scope-of-use>. Additional or revised Product-specific Software terms of use clauses will not replace or revise the existing Articles B.2 – B.7 and B.9 of Attachment B.

2.4 Online Services Terms of Use.

- a. **Online Services Descriptions.** Esri publishes Online Services Subscription-specific terms of use at <https://www.esri.com/legal/scope-of-use>. Use of Online Services is also subject to the Cloud Services terms found in Attachment B.
- b. **Modifications of Online Services.** Esri may change Online Services and associated APIs at any time, subject to 30 days' notice of material changes and 90 days' notice for deprecations. If any modification, discontinuation, or deprecation of Online Services causes a material, adverse impact to Customer's operations, Esri may, at its discretion, attempt to repair, correct, or provide a workaround for Online Services. If a viable solution is not commercially reasonable, Customer may cancel its subscription to Online Services, and when applicable, Esri will issue a prorated refund.
- c. **Sharing Customer Content.** Sharing Customer Content using Sharing Tools enables third parties to use, store, cache, copy, reproduce, (re)distribute, and (re)transmit Customer Content through Online Services. Esri is not responsible for any loss, deletion, modification, or disclosure of Customer Content resulting from use or misuse of Sharing Tools. Customer's use of Sharing Tools is at Customer's sole risk.

2.5 Named User Licenses. Except as expressly set forth in this Agreement, the following terms apply to Software and Online Services for which Customer acquires Named User Licenses.

- a. **Named Users.**
 1. Named User login credentials are for designated users only and may not be shared with other individuals.
 2. Customer may reassign a Named User License to another user if the former user no longer requires access to the Software or Online Services.
 3. Customer may not add third parties as Named Users, other than third parties included within the definition of Named Users.
- b. **Anonymous Users.** Anonymous Users may only access Software or Online Services through Value-Added Applications that provide access to services or Content, that has been published for shared access through the use of Sharing Tools.

2.6 Value-Added Applications.

1. Customer is responsible for the development, operation, and technical support of Customer Content and Value-Added Applications.

2. Customer may not embed a Named User Credential into Value-Added Applications. Value-Added Applications that enable access to Customer Content that is not publicly shared through the use of Sharing Tools must require individual users to log in to the application(s) with their unique Named User login credentials.
3. Customer may embed an App Login Credential into Value-Added Applications that provide access by Anonymous Users to services or Content, that has been published for shared access by Anonymous Users through the use of Sharing Tools.
4. Customer may not embed an App Login Credential into Value-Added Applications that enables access to Customer Content that is not publicly shared through the use of Sharing Tools. Value-Added Applications that enable access to Customer Content that is not publicly shared through the use of Sharing Tools must require individual users to log in to the application(s) with their unique Named User login credentials.
5. Customer may not provide a third party, other than third parties included within the definition of Named Users, with access to Software or Online Services, other than through Customer's Value-Added Application(s).
6. Customer may transfer Value-Added Applications to any third party for use in conjunction with the third party's own Software license or Online Services Subscription.

2.7 Limited-Use Programs.

- a. **Trial, Evaluation, and Beta Programs.** Products acquired under a trial, evaluation, or Beta program are licensed for evaluation and testing purposes only and not for commercial use. Any such use is at Customer's own risk, and the Products do not qualify for Maintenance. If Customer does not convert to a purchased license or subscription prior to the expiration of the trial, evaluation, or Beta license, Customer may lose any Customer Content and customizations made during the license term. If Customer does not wish to purchase a license or subscription, Customer should export such Customer Content before the license expires.
- b. **Educational Programs.** Customer agrees to use Products provided under an educational program solely for educational purposes during the educational use Term. Customer shall not use Products for any Administrative Use unless Customer has acquired an Administrative Use license. "Administrative Use" means administrative activities that are not directly related to instruction or education, such as asset mapping, facilities management, demographic analysis, routing, campus safety, and accessibility analysis. Customer shall not use Products for revenue-generating or for-profit purposes.
- c. **Grant Programs.** Customer may use Products provided under a grant program for noncommercial purposes only. Except for cost recovery of using and operating the Products, Customer shall not use Products for revenue-generating or for-profit purposes.
- d. **Other Esri Limited-Use Programs.** If Customer acquires Products under any limited-use program not listed above, Customer's use of the Products may be subject to the terms set forth in the applicable launching page or enrollment form or as described on Esri's website in addition to the nonconflicting terms of this Agreement.

3.0 DATA

3.1 Definitions. The following definitions supplement the definitions provided in [Attachment A](#):

- a. **"Business Listing Data"** means any dataset that includes a list of businesses and may include other associated business attributes.
- b. **"Esri Content Package(s)"** means a digital file containing Online Services basemap Data extracted from the Online Services.
- c. **"Street Data"** means Data that includes or depicts information about roads, streets, and related features.

3.2 Permitted Uses.

- a. Unless otherwise authorized in writing, Customer may only use Data with the Products for which Esri has provided the Data.
- b. Subject to the restrictions set forth in this Agreement and provided that Customer affixes an attribution statement to the Data representations acknowledging Esri or its applicable licensor(s) as the source of the portion(s) of the Data used for the Data representation, Customer may:

1. Create representations of Data in hard-copy or static, electronic format (e.g., PDF, GIF, JPEG, HTML); in ArcGIS Web Maps; or in Esri Story Maps apps for the purposes of visualizing Data (including basic interactions such as panning, zooming, and identifying map features with simple pop-ups); and
 2. Use and include such representations of Data in presentation packages, marketing studies, or other reports or documents containing map images or data summaries derived from the use of Esri Products to third parties.
- c. Customer may take Online Services basemaps offline through Esri Content Packages and subsequently deliver (transfer) them to any device for use with licensed ArcGIS Runtime applications and ArcGIS Desktop. Customer may not otherwise scrape, download, or store Data.
 - d. Customer may make any internal use of geocoded results that are obtained and stored in compliance with this Agreement. Customer may not redistribute geocoded results except to (i) use and/or display on a map in connection with Customer's public, non-revenue generating website(s), (ii) permit access to third-parties for the purposes of Customer's business, or (iii) deliver to third parties, on a noncommercial/non-revenue generating basis, static results, static output or static base map renderings.

3.3 Use Restrictions.

- a. Customer may not act directly or authorize its customers to cobrand Data, use Data in any unauthorized service or product, or offer Data through or on behalf of any third party.
- b. Customer may not use or allow third parties to use Data, for the purpose of compiling, enhancing, verifying, supplementing, adding to, or deleting from compilation of information that is sold, rented, published, furnished, or in any manner provided to a third party.
- c. *Business Listing Data*. Unless authorized in writing, Customer may not use Business Listing Data for any direct marketing purposes, resale publication, or distribution to any third party as part of any mailing list, directory, classified advertising, or other compilation of information.
- d. *Street Data*. Customer may use Street Data for mapping, geocoding, routing, and transportation network analysis purposes. Unless otherwise authorized in writing, Customer may not use Street Data for
 1. Real-time navigational guidance, including alerting a user about upcoming maneuvers, such as warning of an upcoming turn or calculating an alternate route if a turn is missed;
 2. Synchronized multivehicle routing; or
 3. Synchronized route optimization.
- e. *Business Analyst Data*. Customer may cache Data provided with ArcGIS Business Analyst Mobile App on a mobile device for use in conjunction with its use of ArcGIS Business Analyst Server. Customer may not otherwise cache or download such Data.
- f. *Partial Dataset Licenses*: If Customer orders a subset of a dataset (e.g., a country, region, state, or local portion of a global database), Customer may use only the licensed subset, not any other portion of the full dataset.
- g. *Michael Bauer Research International Boundaries Data ("MBR Data")*. Customer's right to use data downloaded to Customer's premises (e.g., MBR Data stored in ArcGIS Enterprise, ArcGIS Desktop) terminates 2 years after download.

3.4 Supplemental Terms and Conditions for Data. Certain Data licensors require Esri to flow down additional attribution requirements and terms of use to Customer. These terms supplement and amend the terms of this Agreement and are available at www.esri.com/legal/third-party-data.

4.0 MAINTENANCE

4.1 US Customers. Esri will provide Maintenance for Software and Online Services in accordance with the Esri Maintenance and Support Program and this Agreement if Customer is in the United States.

4.2 Customers outside the United States. Customer may obtain maintenance services from their local Esri distributor under the distributor's own standard support policy.

5.0 PROFESSIONAL SERVICES

5.1 Definitions. The following definitions supplement the definitions provided in Attachment A:

- a. **"Invention(s)"** means a patentable invention, discovery, innovation, or improvement, excluding Deliverables, relating to the subject matter of a Task Order.
- b. **"Inventor(s)"** means a party's principal, employee, consultant, or independent contractor that solely or jointly develops Inventions during Esri's performance under a Task Order.
- c. **"Professional Service Package(s)"** means a predefined unit of Professional Services, including travel-related expenses, provided at a firm fixed price.

5.2 Permitted Uses. Customer may use, copy, and modify Deliverables solely in conjunction with Customer's authorized use of Products.

5.3 Task Orders and Project Schedule.

- a. Esri will provide Professional Services and Deliverables as specified in the Task Order.
- b. Each Task Order will reference this Agreement and specify the commencement date and, if known, the period of performance.
- c. Task Orders may have the format shown in Attachment C or any other agreed-upon format.
- d. Each party will identify, in writing, the project manager who is responsible for Professional Services and Deliverables described in Task Orders. By written notice to the other party's technical administrator, either party may replace the project manager at any time with a similarly qualified person.
- e. Other than pricing and descriptions of Professional Services to be performed, terms and conditions in a Task Order are not binding unless both parties have signed the Task Order. The terms of a signed Task Order take precedence over conflicting terms in this Agreement.

5.4 Ownership of Deliverables and Inventions.

- a. Esri or its licensors own and retain ownership of Deliverables.
- b. Each party will retain title to any Inventions made or conceived solely by its Inventors during the term of this Agreement, including, but not limited to, such Inventions that Esri's Inventors solely make or conceive while providing technical assistance pursuant to this Agreement. The parties will jointly own any Inventions made or conceived jointly by Inventors from both parties.
- c. The parties will negotiate in good faith and cooperate reasonably in (i) deciding whether or not to seek or maintain, or to continue to seek or maintain, patent protection in any country on any Invention and the extent and scope of such protection and (ii) protecting and enforcing any patents issued on such Invention.

5.5 Acceptance.

- a. **For Firm Fixed Price Task Orders.** Customer will complete its acceptance review within 10 working days of receiving each Deliverable and classify the Deliverables as follows:
 - 1. "DELIVERABLE ACCEPTED" means a Deliverable conforming to the applicable Task Order with no more than minor nonconformities.
 - 2. "DELIVERABLE ACCEPTED WITH REWORK" means a Deliverable substantially conforming to the applicable Task Order but having a significant number of identified nonconformities and accepted subject to rework by Esri. Esri will rework the Deliverable for the identified nonconformities and resubmit it within 30 days. Customer will rerun its acceptance review for the nonconformities detected in the initial review within 10 working days of such resubmission and will reclassify the Deliverable as either DELIVERABLE ACCEPTED or DELIVERABLE REJECTED.
 - 3. "DELIVERABLE REJECTED" means a Deliverable that fails to substantially conform to applicable Task Order(s). Esri will rework the Deliverable and resubmit it to Customer within 30 days, at which time Customer will have 10 working days to rerun its acceptance review and reclassify the deliverable as either DELIVERABLE ACCEPTED or DELIVERABLE REJECTED.

Customer may not use any Deliverable in its business operations before acceptance as described in a.1 or a.2. If Customer does not notify Esri in writing within 10 working days after delivery that it has classified the Deliverable as ACCEPTED WITH REWORK or REJECTED in accordance with a.2 or a.3, or if Customer uses the Deliverable in its business operations, the Deliverable will be deemed, as of the first of either of these events to occur, to have been accepted.

- b. **For Task Orders with Professional Service Packages.** Professional Services that Esri performs under Professional Service Packages will be deemed accepted unless Customer notifies Esri within 10 days after performance. Customer may purchase additional Professional Service Packages as needed to complete Customer's work requirements.
- c. **For Time and Materials Task Orders.** Professional Services are provided strictly on a time and materials basis subject to the Task Order not-to-exceed funding limit. The Professional Services provided will be deemed accepted and in compliance with the professional and technical standards of the software industry unless Customer notifies Esri within 10 days after performance. Deliverables produced under a time and materials Task Order will not be subject to acceptance testing.

5.6 Warranty for Deliverables. Esri warrants to Customer that firm fixed price Deliverables materially comply with Specifications for a period of 90 days from acceptance, subject to the limitations and disclaimers of liability set forth in the "Limited Warranties and Disclaimers" section of Attachment B.

5.7 Changes. The parties may make changes within the general scope of a Task Order by mutual agreement. To document any agreed-to scope changes within the general scope of the Task Order that affects the cost or time required to provide a Deliverable, the parties will jointly sign a written amendment to the Task Order that includes an equitable adjustment in the price, schedule, or both.

5.8 Customer Termination for Convenience. Customer may terminate any Task Order at any time upon 30 days' written notice to Esri and upon payment to Esri of all amounts due to date pursuant to this Agreement, including reasonable expenses incurred as a direct result of the termination and the pro rata contract price for the Task Orders affected.

5.9 Payment; Invoices.

- a. **For Firm Fixed Price Task Orders.** Unless otherwise specified in a Task Order, Esri will prepare and submit monthly invoices based on the percentage of completion for each Deliverable as of the end of the preceding month. Upon acceptance of all Deliverables under a Task Order, the unpaid balance of the total Task Order value is due.
- b. **For Professional Service Packages.** Esri will submit an invoice for Professional Service Packages on receipt of an agreed-upon Task Order. Esri may, at its sole discretion, stop work to avoid exceeding the total labor hours or number of days allotted in the applicable Professional Service Package description set forth in the applicable scope of work. Professional Service Packages expire if not used within 12 months of the Esri invoice date.
- c. **For Time and Materials Task Orders.**
 - 1. Esri will submit to Customer written monthly invoices to the Customer address provided in the Task Order. The invoices will include the payment due for work performed, including travel time, and any other direct costs (ODCs) incurred as authorized under a Task Order. The amount invoiced for labor will be equal to the number of hours expended during the previous month, multiplied by the applicable labor rates. Esri will invoice meals on a per diem basis in accordance with the full daily limits specified on the government General Services Administration (GSA) website at <https://www.gsa.gov/>. Esri and Customer may include hourly labor rates in this Agreement; if the parties elect to do so, Attachment D will identify the hourly labor rates for each labor category. Esri may change hourly labor rates for Services; any increase in the first 5 years will not exceed 5 percent per year. Esri will invoice ODCs, including travel-related expenses incurred, plus a 15 percent burden.
 - 2. Esri may reallocate the budget between activities, labor categories, and ODCs as necessary to facilitate the work effort, provided the overall price is not exceeded. If Esri reaches the funded not-to-exceed Task

Order value and the activities are not completed, Customer may increase the order funding to allow additional work to be performed, or Esri may stop work without further obligation or liability.

5.10 System and Data Access. Each Task Order will specify any requirement for Customer to give Esri personnel access to Customer's systems or data.

6.0 ESRI MANAGED CLOUD SERVICES

6.1 Definitions. The following definitions supplement the definitions provided in Attachment A:

- a. **"Esri Managed Cloud Services Environment"** means the hardware, Software, Data, and network platform that Esri or its third-party supplier provides as part of Esri Managed Cloud Services.
- b. **"Hosting"** means the business of housing and making accessible Customer Content via the Internet.

6.2 Provision of Esri Managed Cloud Services.

- a. **General Terms.** Use of Esri Managed Cloud Services is subject to the Cloud Services terms found in Attachment B of this Agreement.
- b. **Requirements Planning.** It is Customer's responsibility to plan for and address with Esri changes to Customer's requirements, such as the need for additional capacity, the update of an application or dataset, or increased level of system availability.
- c. **Compensation and Expenses.** Esri will invoice Customer for the one-time setup fee upon Task Order execution. Thereafter, Esri will invoice Customer monthly for the Esri Managed Cloud Services to be provided the following month. Customer will pay invoices within 30 days of receipt. Customer is responsible for any shipping or temporary storage costs incurred during the delivery of Customer Content to Esri or removal of Customer Content from the Esri Managed Cloud Services Environment. This paragraph does not apply to Esri Managed Cloud Services provided under the Advantage Program (see the section entitled "Advantage Program" in this Agreement).
- d. **Risk of Loss.** Risk of loss for all Customer Content shall at all times remain with Customer, and it is Customer's sole responsibility to maintain regular backups of Customer Content. Risk of loss for the Esri Managed Cloud Services Environment shall at all times remain with Esri.
- e. **Personally Identifiable Information.** Prior to providing any Customer Content under this Agreement, Customer shall notify Esri if Customer Content includes personally identifiable information.
- f. **Public Software.** Customer may not use, and may not authorize its end users or contractors to combine or use any Esri Offerings with any software (including any underlying dependencies), documentation, or other material distributed under an open source or other similar licensing or distribution model that requires as a condition of such model that any component of the Esri Offering to be (1) disclosed or distributed in source code form, (2) made available free of charge to third parties, or (3) modifiable without restriction by third parties.
- g. **Monitoring.** Customer will provide information and other materials related to its Customer Content as reasonably requested by Esri or its Hosting partner to verify Esri's or Customer's compliance with this Agreement. Esri or its Hosting partner, as applicable, may browse, index, or otherwise monitor the external interfaces of any Customer Content solely for the purpose of verifying compliance with this Agreement.

7.0 TRAINING

7.1 Definitions. The following definitions supplement the definitions provided in Attachment A:

- a. **"Customer-Supplied Training Data"** means any digital dataset(s) including, but not limited to, geographic vector data, coordinates, raster data reports, or associated tabular attributes supplied by Customer for use in training.
- b. **"Esri Academy LMS Integration Subscription"** means an optional term-limited subscription to Esri Academy enabling a specific number of unique Customer student(s) access to Self-Paced E-Learning through the Customer's learning management system.

- c. **"Esri E-Learning Content (SCORM Format) License"** means an optional term-limited license that provides Esri customers with Esri's e-learning content in SCORM (Shareable Content Object Reference Model) format to import into their learning management system.
- d. **"Esri Mobile Lab"** means a service in which Esri will deliver and set up a training environment at the Customer's site for use in conjunction with scheduled Esri Training Events only. The Esri Mobile Lab will include certain hardware, software, power cords, and network switches necessary for the instructor to set up the environment.
- e. **"Esri Training Event(s)"** means an Esri site class, Esri instructor-led online class, a Customer site/private class, workshop, or coaching services.
- f. **"Esri Training Representative"** means Customer's primary Esri liaison in organizing private Esri Training Events.
- g. **"Student(s)"** means a Customer employee or agent who is a registered participant in a specific Esri Training Event or Training-related services. If Customer is an individual, then Student means Customer.
- h. **"Training Pass"** means a nonrefundable, nontransferable block of prepaid training days with a fixed price per day throughout the Term of the Training Pass.
- i. **"Esri Mobile Router"** means a service in which Esri will deliver and setup a mobile router at the Customer's site for use in conjunction with a scheduled Esri Training Event only. The mobile router provides high-speed wireless internet access needed to run the Esri Training Event.

7.2 Permitted and Prohibited Uses.

- a. Esri provides Training Materials for Training purposes only and for the exclusive use of the Student who attends the Training course for which the Training Materials are provided.
- b. Customer may reproduce copies of Training Materials for registered Students.
- c. Customer may not and may not permit any Student to (i) separate the component parts of Training Materials for any use or (ii) use audio or video recording equipment during an Esri Training Event.
- d. Esri may issue temporary Product authorizations if Customer has an insufficient number of Products available for Training. Customer may use such Products as Training Materials under the terms of this Agreement. Customer will uninstall all deployed Products and return any media provided by Esri upon conclusion of the Esri Training Event.
- e. Customer will retain ownership of any Customer-Supplied Training Data.

7.3 Esri's Responsibilities.

Esri will

- a. Provide an instructor qualified to conduct Training;
- b. Provide all necessary Training Materials for Student; and
- c. Confirm Esri Training Events approximately 10 business days prior to the scheduled start date. Esri will only confirm Student registrations that include a payment method. Registrations without a confirmed payment method are placed on the reservation waiting list. All reservations on the waiting list are subject to availability. Customer site/Private class and coaching services confirmation is also dependent on receipt of the completed Customer site training request form.

7.4 Customer's Responsibilities.

Customer will

- a. Ensure that all Students have received confirmation from Esri to participate in an Esri Training Event. Esri reserves the right to disconnect any Student who permits unregistered student access to an online classroom Esri Training Event. In such case, the full Esri Training Event fee will be invoiced and payable;
- b. Ensure that all Students meet the minimum prerequisites for the applicable Esri Training Event as listed on Esri's training website;
- c. Submit Student registrations with payment method information at least 15 business days before the scheduled start date;

- d. Provide the Esri Training Representative with a list of names and email addresses of any Students who are to attend an Esri Training Event at least 3 business days before the scheduled start date, for compliance with the US embargoed country lists and the various US Government Lists of Parties of Concern or Specially Designated Nationals lists;
- e. For classes held at the Customer-designated facility, complete a client-site training request form; consult with Esri personnel to determine classroom, computer, and network requirements; and provide all such required classrooms, computers, and network access;
- f. Ensure that Student use of Training Materials provided by Esri complies with the terms of this Agreement; and
- g. Assume full liability and responsibility for Student attending Training course(s) under this Agreement.
- h. If the Esri Mobile Lab or Mobile Router is used, Customer will
 - 1. Take delivery of the Esri Mobile Lab or Mobile Router from the shipping agent, and keep it in a secure, locked area at all times;
 - 2. Immediately report any previously damaged Esri Mobile Lab or Mobile Router equipment to the Esri Training Representative upon receipt of the shipment; and
 - 3. Be financially responsible for loss of, damage to, or theft of Esri Mobile Lab or Mobile Router equipment while in Customer's possession.

7.5 Student Registration and Training Event Change Policy.

- a. Customer will provide advance written notice to Esri Customer Service at service@esri.com to reschedule or cancel any Esri Training Event or to substitute a student in a scheduled Esri Training Event.
- b. A replacement Student must be from the same Customer organization as the Student being replaced.
- c. If Customer reschedules an Esri Training Event three or fewer days before the scheduled start date, Esri will charge Customer 50 percent of the fee plus the cost of the rescheduled Esri Training Event.
- d. If Customer (i) cancels an Esri Training Event 3 or fewer days before the scheduled start date without concurrently rescheduling or (ii) is absent without notice from the Esri Training Event, Customer will be liable for the full Esri Training Event fee.
- e. If cancellation of an Esri Training Event is necessary due to causes beyond the party's reasonable control, the affected party may reschedule or cancel the Esri Training Event without incurring any liability.
- f. *Termination of Agreement.* Students who are currently registered for an Esri Training Event as of the date of termination of this Agreement may attend the scheduled Esri Training Event, subject to the terms and conditions of this Agreement.

7.6 Invoicing; Prepaid Fees.

- a. Esri will invoice Customer upon completion of the Esri Training Event or on purchase of a Training Pass. On Customer request, Esri will invoice in advance for an Esri Training Event.
- b. If Customer is invoiced and pays that invoice prior to the scheduled Esri Training Event, then Customer has 1 year from the date of the invoice to consume training days. For a multiyear order, training days must be consumed by the end date specified on the Esri quotation. Thereafter, all prepaid fees are forfeited.
- c. Training Pass redemption rates are described at <https://www.esri.com/training/training-for-organizations/>.

This section 7.6 does not apply to Training provided under the Advantage Program.

7.7 Availability and General Provision of Wireless Service

- a. Esri will not be liable for any failure of or delay in the performance of this Agreement for the period that such failure or delay is due to wireless service interruptions or unavailability.

7.8 Esri E-Learning in the Customer's Learning Management System

- a. Esri E-Learning Content (SCORM format) License, specific terms of use incorporated by reference are found at <https://www.esri.com/en-us/legal/overview>
- b. Esri Academy LMS Integration Subscription, specific terms of use incorporated by reference are found at <https://www.esri.com/en-us/legal/overview>

8.0 ADVANTAGE PROGRAM

8.1 Definitions. The following definitions supplement the definitions provided in Attachment A:

- a. **"Activity Description"** means a mutually agreed upon written statement that confirms the number of Learning and Services Credits that Esri estimates is required to perform an activity and authorizes Esri to begin work based on such estimate. The Activity Description serves as the Task Order for Services provided under the Advantage Program.
- b. **"Advantage Program"** means either Advantage Program, as described at www.esri.com/services/eeap/components, or the Advantage Program for Partners, as described at www.esri.com/partners/bpap/components.
- c. **"Authorized Contact"** means Customer's point of contact for the Advantage Program identified below.
- d. **"Learning and Services Credits"** means a contracted unit of exchange that Customer may use to acquire Professional Services, Training, PSS, Esri Managed Cloud Services, or related travel expenses as described below.
- e. **"Premium Support Services" or "PSS"** means a prioritized incident management and technical support program further described at <https://support.esri.com/en/support/premium>.
- f. **"Advisor"** means an Esri consultant assigned to work with Customer to provide Professional Services such as advising Customer on GIS strategies, facilitating annual planning, and developing and coordinating a collaborative work plan under the Advantage Program.

8.2 Advantage Program Description. The Advantage Program is provided on an order-by-order, annual subscription basis and provides strategy and planning support in addition to a menu of items including Professional Services, Training, PSS, and Esri Managed Cloud Services that Customer can select to best meet its needs with guidance from Advisor. The Advantage Program may change from time to time. The Advantage Program includes the following:

- a. **Advisor.** Customer will receive up to the number of Advisor hours ordered. Customer may elect to retain additional Advisor hours for a supplemental price.
- b. **Annual Planning Meeting.** A 1-day annual planning meeting is included.
- c. **Work Plan.** A collaboratively developed document is designed to drive the program's implementation through definition of Customer's GIS vision, goals, and objectives.
- d. **Learning and Services Credits.** Customer will receive the number of Learning and Services Credits ordered. Customer may use the credits toward any combination of Professional Services, Training, PSS, Esri Managed Cloud Services, or related travel expenses. Customer may order, for an additional price, additional Learning and Services Credits. Learning and Services Credits may be exchanged as described at the applicable Advantage Program website. Esri will provide a monthly report outlining usage of Learning and Services Credits to date to the Authorized Contact.
- e. **Technology Webcasts.** Esri will provide an email invitation to the Authorized Contact for webcasts presenting business and technical information related to enterprise GIS.
- f. **No Project Services.** The Advantage Program is not designed for Esri to provide project-specific Professional Services such as custom application or database development for solutions or applications. Esri will not provide these types of Professional Services under the Advantage Program and does not warrant that Deliverables provided under an Advantage Program will comply with Specifications.

8.3 Authorized Contact Information. Customer identifies the following person as its initial Authorized Contact.

(to be completed by Customer):

Contact Name: _____

Address: _____

City, State, ZIP: _____

Email: _____

Telephone: _____

Fax: _____

8.4 Current on Maintenance. Customer must remain current on standard Software Maintenance during the Advantage Program term.

8.5 Authorization of Learning and Services Credits Use. Customer will contact its account manager or Advisor to consume Learning and Services Credits for a particular request. Esri will submit an Activity Description by email to Customer for confirmation and authorization to use Learning and Services Credits. Customer may authorize the consumption of Learning and Services Credits by submitting an email. Esri will begin work and deduct the estimated credit amount stated in the Activity Description from the unused Learning and Services Credits available.

8.6 Activity Descriptions for Esri Managed Cloud Services. The Activity Description for Esri Managed Cloud Services orders must include the following:

- a. **The Esri Managed Cloud Services Term.** The time period in which Esri provides the Esri Managed Cloud Services to Customer. The Esri Managed Cloud Services term does not begin until setup and deployment of the data and application are complete.
- b. **Targeted System Availability.** The minimum percentage of time that Customer has external access to the application and associated Customer Content through the Internet. Examples of supported levels of system availability are 95 percent, 99 percent, and 99.9 percent. Not all EMCS offerings include a Targeted System Availability.
- c. **Number of Anticipated Requests.** A The number of requests made by an end user through a client (e.g., desktop computer, web application, mobile device) and sent to a server(s) that is set up in the Esri Managed Cloud Services Environment by Esri and performs computational tasks on behalf of the end user. An example of a common request used in a GIS is a map request. A map request is made every time a user pans, zooms, or queries a map service.
- d. **Amount of Data Storage.** The storage capacity required to retain digital data, which is to be used and consumed in Customer GIS applications or Cloud Services.
- e. **Learning and Services Credits Consumption.** The price for the Esri Managed Cloud Services in Learning and Services Credits.

The Data storage location may be defined in the Activity Description.

8.7 Travel and Per Diem Expenses. Any Esri travel and per diem expenses will be quoted separately. Travel expenses will include a 15 percent burden, and per diem will be determined in accordance with the full daily limits specified on the government General Services Administration (GSA) website at <https://www.gsa.gov/>. Customer will use Learning and Services Credits for travel and per diem expenses.

8.8 Notification of Consumed Credits. Esri will notify Customer if the authorized Learning and Services Credits are consumed prior to completion of the requested work. Customer may elect to direct the use of additional Learning and Services Credits, if available; procure additional Learning and Services Credits; or notify Esri to stop work on such requested work. Esri reserves the right to stop work if Customer has consumed all its Learning and Services Credits.

8.9 Review of Proposed Activities. Any activities proposed to be completed under the Advantage Program will be subject to Esri's review and approval to ensure alignment with the intent of the program.

8.10 Invoicing.

- a. Esri shall invoice Customer as quoted for the Advantage Program subscription, additional Learning and Services Credits, or Advisor services upon receipt of Customer's order. Subsequently, Esri will invoice annually at least 30 days in advance of the Advantage Program subscription expiration date. Esri will extend the Advantage Program subscription for a subsequent annual term upon receipt of Customer's payment of the renewal invoice. Esri will invoice fees for additional Learning and Services Credits or Advisor services upon receipt of Customer's order.
- b. Pricing for program renewals and new or additional Services will be in accordance with Esri's standard pricing at the time of purchase or renewal.

8.11 Termination and Expiration. Upon termination or expiration of an Advantage Program subscription:

- a. Services will end as of the expiration or termination date stated; and
- b. Unless either party terminates the Advantage Program subscription for cause, Customer may apply any unused Learning and Services Credits toward any Professional Services, Training, PSS, or related travel expenses that are scheduled as of the termination or expiration date, provided that the Learning and Services Credits are used within 3 months after the termination or expiration date. Any other unused Learning and Services Credits will expire 30 days after the expiration or termination date; if Customer renews the Advantage Program subscription within this time period, any unused Learning and Services Credits will remain valid for up to 2 years from the purchase date or termination of this Agreement, whichever comes first.

ATTACHMENT A GLOSSARY OF TERMS

The following glossary of terms applies to all Esri Offerings and Services that Esri may provide to its customers. Certain Esri Offerings or Services may not be within the scope of this Agreement. Please disregard any terms that are not applicable to Esri Offerings or Services offered under this Agreement.

"Affiliate" means any entity that directly or indirectly (i) Controls; (ii) is Controlled by; or (iii) is under common Control with a party, where "Control" means having more than 50 percent of the voting stock or other voting interest in the Controlled entity.

"API" means application programming interface.

"ArcGIS Website" means www.arcgis.com and any related or successor websites.

"Authorization Code(s)" means any key, authorization number, enablement code, login credential, activation code, token, user name and password, or other mechanism required for use of Esri Offerings.

"Beta" means any alpha, beta, or other prerelease version of a Product.

"Cloud Services" means Online Services and Esri Managed Cloud Services.

"Content" means data, images, photographs, animations, video, audio, text, maps, databases, data models, spreadsheets, user interfaces, graphics components, icons, software, and other resources used in connection with Esri Offerings and Services.

"Control" means having more than 50 percent of the voting stock or other voting interest in the Controlled entity.

"Customer Content" means any Content that Customer provides, uses, or develops in connection with Customer's use of Esri Offerings or Services, including Value-Added Applications. Customer Content excludes any feedback, suggestions, or requests for improvements that Customer provides to Esri.

"Data" means any commercially available digital dataset(s) including, but not limited to, geographic vector data, raster data reports, or associated tabular attributes that Esri bundles with other Esri Offerings or delivers independently.

"Deliverables" means anything that Esri delivers to Customer as a result of performance of Professional Services.

"Documentation" means all user reference documentation that Esri provides with a Deliverable or an Esri Offering.

"Esri Managed Cloud Services" means a Customer-specific cloud infrastructure, Software, Data, and network platform that Esri hosts, manages, and makes available to Customer or Customer's end users via the Internet.

"Esri Offering(s)" means any Product or Documentation. If Esri provides Training or Professional Services directly to Customer, then Esri Offerings also include Deliverables and Training Materials. Esri Offerings exclude Services and Third-Party Content.

"GIS" means geographic information system.

"Maintenance" means a subscription program that Esri provides and that entitles Customer to Product updates and other benefits such as access to technical support and self-paced, web-based learning resources.

"Malicious Code" means software viruses; worms; time bombs; Trojan horses; or any other computer code, files, denial of service, or programs designed to interrupt, destroy, or limit the functionality of any computer software, hardware, or telecommunications equipment.

"Online Services" means any commercially available, Internet-based geospatial system that Esri provides, including applications and associated APIs for storing, managing, publishing, and using maps, data, and other information. Online Services exclude Data and Content.

"Ordering Document(s)" means a sales quotation, Maintenance renewal quote, purchase order, proposal, Task Order, or other document identifying Esri Offerings, updates, or Services that Customer orders.

"Perpetual License" means a license to use a version of the Esri Offering for which applicable license fees have been paid, indefinitely, unless terminated by Esri or Customer as authorized under this Agreement.

"Product(s)" means Software, Data, and Online Services.

"Professional Services" means any development or consulting services that Esri provides to Customer.

"Sample(s)" means sample code, sample applications, add-ons, or sample extensions of Products.

"Service(s)" means Maintenance. If Esri provides Esri Managed Cloud Services, Training, or Professional Services directly to Customer, then Services also include Esri Managed Cloud Services, Training, and Professional Services.

"Software" means any proprietary commercial off-the-shelf software, excluding Data, accessed or downloaded from an Esri-authorized website or that Esri delivers on any media in any format including backups, updates, service packs, patches, hot fixes, or permitted merged copies.

"Specification(s)" means (i) the Documentation for Software and Online Services, (ii) the scope of work set forth in any Task Order, or (iii) Esri's published course descriptions for Training.

"Task Order(s)" means an Ordering Document for Services.

"Term License" means a license for use of an Esri Offering for a limited time period ("**Term**").

"Third-Party Content" means any Content that Customer may obtain from a third-party website or that persons other than Esri employees, suppliers, or contractors may directly contribute to Esri's website.

"Training" means (i) Product training or (ii) related training that Esri provides under this Agreement.

"Training Materials" means digital or printed Content required to complete Training, which may include, but is not limited to, workbooks, data, concepts, exercises, assessments, and exams.

"Value-Added Application(s)" means an application developed by Customer for use in conjunction with the authorized use of any Software, Data, or Online Services.

ATTACHMENT B GENERAL TERMS AND CONDITIONS

The following general terms and conditions apply to all Esri Offerings and Services that Esri may offer to its customers. Certain Esri Offerings or Services may not be available under this Agreement. Please disregard any terms that are not applicable to Esri Offerings or Services offered under this Agreement.

ARTICLE B.1—GENERAL USE RESTRICTIONS

Except as expressly permitted in this Agreement, Customer will not

- a. Sell, rent, lease, sublicense, distribute, lend, time-share, or assign Services or Esri Offerings;
- b. Distribute or provide direct access to Services or Esri Offerings to third parties, in whole or in part, including, but not limited to, extensions, components, or DLLs;
- c. Distribute Authorization Codes to third parties;
- d. Reverse engineer, decompile, or disassemble any Product or Deliverable delivered in compiled form;
- e. Make any attempt to circumvent the technological measure(s) that controls access to or use of Esri Offerings;
- f. Store, cache, use, upload, distribute, or sublicense Content or otherwise use Esri Offerings in violation of Esri's or a third-party's rights, including intellectual property rights, privacy rights, nondiscrimination laws, export laws, or any other applicable law or regulation;
- g. Remove or obscure any Esri or its licensors' patent, copyright, trademark, proprietary rights notices, or legends contained in or affixed to any Esri Offerings, output, metadata file, or online or hard-copy attribution page of any Data or Documentation;
- h. Unbundle or independently use individual or component parts of Esri Offerings;
- i. Incorporate any portion of Esri Offerings into a product or service for third-party use that competes with the Esri Offerings;
- j. Publish or in any other way communicate the results of benchmark tests run on Beta Products without the prior written permission of Esri and its licensors; or
- k. Use, incorporate, modify, distribute, provide access to, or combine any Esri Offerings in a manner that would subject any Esri Offering to open-source or open-database license terms (e.g. GPL) that require any part of the Esri Offering to be subject to additional terms, for example
 - 1. Disclosed in source code form to third parties;
 - 2. Licensed to third parties for the purpose of making derivative works; or
 - 3. Redistributable to third parties at no charge; or
- l. Generate revenue by providing access to Software or Online Services through a Value-Added Application.

These restrictions will not apply to the extent that they conflict with applicable law or regulation.

ARTICLE B.2—TERM AND TERMINATION

B.2.1 Customer may terminate this Agreement or any Esri Offerings license or subscription at any time upon written notice to Esri. Termination without cause does not entitle Customer to receive any refund of fees paid. Any right to terminate pending Services engagements for convenience is set forth in the applicable section in the body of this Agreement. Either party may terminate this Agreement or any license or subscription for a material breach that is not cured within 30 days of written notice to the breaching party. Upon any termination of this Agreement for breach, Esri will stop providing Services. Any licenses in Esri Offerings that survive termination of this Agreement continue under the terms of this Agreement.

B.2.2 If Esri terminates this Agreement following Customer's breach, then Esri may also, at its election, terminate Customer's licenses or subscriptions to Esri Offerings. If Customer terminates this Agreement for cause or convenience, then Customer may, at its election, also terminate Customer's licenses or subscriptions to Esri Offerings.

B.2.3 Upon any termination or expiration of a license or subscription, Customer will

- a. Stop accessing and using the terminated or expired Esri Offerings;
- b. Clear any client-side data cache derived from the terminated or expired Cloud Services; and
- c. Stop using and uninstall, remove, and destroy all copies of the terminated or expired Esri Offerings in Customer's possession or control, including any modified or merged portions thereof, in any form, and execute and deliver evidence of such actions to Esri or its authorized distributor.

Esri may stop performing Services immediately upon written notice to Customer if a bankruptcy or insolvency proceeding is commenced by or against Customer until the trustee cures any existing defaults and provides adequate assurance of future performance under this Agreement. This Agreement terminates upon the insolvency, liquidation, or dissolution of either party.

ARTICLE B.3—LIMITED WARRANTIES AND DISCLAIMERS

B.3.1 Limited Warranties. Except as disclaimed below, Esri warrants to Customer that (i) Products and Training will substantially comply with the applicable Specifications and (ii) Services will substantially conform to the professional and technical standards of the industry. The warranty period for Esri Offerings offered under a Perpetual License and for Services runs for 90 days from the date of delivery or from the date of acceptance if this Agreement provides an acceptance period. The warranty period for Esri Offerings offered under a subscription or Term License basis runs for the lesser of (i) the duration of the subscription or term or (ii) 90 days from delivery or acceptance if this Agreement provides an acceptance period.

B.3.2 Special Disclaimer. Third-Party Content; Data; Samples; hot fixes; patches; updates; Online Services provided at no charge; and trial, evaluation, and Beta Products are delivered "as is" and without warranty of any kind.

B.3.3 General Disclaimer. Except for the express limited warranties set forth in this Agreement, Esri disclaims all other warranties or conditions of any kind, whether express or implied, including, but not limited to, warranties or conditions of merchantability, fitness for a particular purpose, and noninfringement of intellectual property rights. Esri is not responsible for any nonconformities with Specifications or loss, deletion, modification, or disclosure of Customer Content caused by Customer's modification of any Esri Offering other than as specified in the Documentation. Esri does not warrant that Esri Offerings, or Customer's operation of the same, will be uninterrupted, error free, fault tolerant, or fail-safe or that all nonconformities can or will be corrected. Esri Offerings are not designed, manufactured, or intended for use in environments or applications that may lead to death, personal injury, or physical property or environmental damage. Customer should not follow any navigational route suggestions that appear to be hazardous, unsafe, or illegal. Any such uses will be at Customer's own risk and cost.

B.3.4 Disclaimers.

- a. **Internet Disclaimer.** Neither party will be liable for damages under any theory of law related to the performance or discontinuance of operation of the Internet or to regulation of the Internet that might restrict or prohibit the operation of Cloud Services.
- b. **Third-Party Websites; Third-Party Content.** Esri is not responsible for any third-party website or Third-Party Content that appears in or is referenced by Esri Offerings or Esri websites, including www.esri.com and www.arcgis.com. Providing links to third-party websites and resources does not imply an endorsement, affiliation, or sponsorship of any kind.

B.3.5 Exclusive Remedy. Customer's exclusive remedy and Esri's entire liability for breach of the limited warranties in this section will be to replace any defective media and to (i) repair, correct, or provide a workaround for the applicable Esri Offering or Services or (ii) at Esri's election, terminate Customer's right to use and refund the fees paid for Esri Offerings or Services that do not meet Esri's limited warranties.

ARTICLE B.4—LIMITATION OF LIABILITY

B.4.1 Disclaimer of Liability. Neither Customer, Esri, nor any Esri distributor or third party licensor will be liable for any indirect, special, incidental, or consequential damages; lost profits; lost sales; loss of goodwill; costs of procurement of substitute goods or services; or damages exceeding the applicable license fees, or current subscription fees, or Services fees paid or owed to Esri for the Esri Offerings or Services giving rise to the cause of action.

B.4.2 The limitations and exclusions of liability in the preceding paragraph do not apply to Customer's infringement, misuse, or misappropriation of Esri's or Esri's licensors' intellectual property rights, either party's indemnification obligations, gross negligence, willful misconduct, or violations of the Export Compliance clause of this Agreement or any applicable law or regulation.

B.4.3 Applicability of Disclaimers and Limitations. Esri or its authorized distributor has set its fees and entered into this Agreement in reliance on the disclaimers and limitations in this Agreement; the fees reflect an allocation of risk that is an essential basis of the bargain between the parties. **These limitations will apply whether or not a party is aware of the possibility of any damage and notwithstanding any failure of essential purpose of any exclusive, limited remedy.**

B.4.4 The foregoing disclaimers, limitations, and exclusions may be invalid in some jurisdictions and apply only to the extent permitted by applicable law or regulation in Customer's jurisdiction. Customer may have additional rights that may not be waived or disclaimed. Esri does not seek to limit Customer's warranty or remedies to any extent not permitted by law.

ARTICLE B.5—INDEMNIFICATIONS

B.5.1 Definitions. The following definitions supplement the definitions provided in Attachment A:

- a. **"Claim"** means any claim, action, or demand by a third party.
- b. **"Indemnitees"** means Customer and its directors, officers, and employees.
- c. **"Infringement Claim(s)"** means any Claim alleging that Customer's use of or access to any Esri Offering or Service infringes a patent, copyright, trademark, or trade secret.
- d. **"Loss(es)"** means expenditure, damage award, settlement amount, cost, or expense, including awarded attorneys' fees.

B.5.2 Infringement Indemnity.

- a. Esri will defend, hold all Indemnitees harmless from, and indemnify any Loss arising out of an Infringement Claim.
- b. If Esri determines that an Infringement Claim is valid, Esri may, at its expense, either (i) obtain rights for Customer to continue using the Esri Offerings or Services or (ii) modify the Esri Offerings or Services while maintaining substantially similar functionality. If neither alternative is commercially reasonable, Esri may terminate Customer's right to use the Esri Offerings or Services and will refund any (a) license fees that Customer paid for the infringing Esri Offerings or Services acquired under a Perpetual License, prorated on a 5-year, straight-line depreciation basis beginning from the initial date of delivery or (b) unused portion of fees paid for Term Licenses, Subscriptions, and Maintenance.
- c. Esri has no obligation to defend an Infringement Claim or to indemnify Customer to the extent the Infringement Claim arises out of (i) the combination or integration of Esri Offerings or Services with a product, process, system, or element that Esri has not supplied or specified in the Specification; (ii) alteration of Esri Offerings or Services by anyone other than Esri or its subcontractors; (iii) compliance with Customer's specifications; or (iv) use of Esri Offerings or Services after Esri either provides a modified version to avoid infringement or terminates Customer's right to use the Esri Offerings or Services.

B.5.3 General Indemnity. Esri will defend and hold all Indemnitees harmless from, and indemnify any Loss arising out of, any Claim for bodily injury, death, or tangible or real property damage brought against any of the Indemnitees to the extent arising from any negligent act or omission or willful misconduct by Esri or its directors, officers, employees, or agents performing Services while on Customer's site.

B.5.4 Conditions for Indemnification. As conditions for indemnification, Indemnatee will (i) promptly notify Esri in writing of the Claim, (ii) provide all available documents describing the Claim, (iii) give Esri sole control of the defense of any action and negotiation related to the defense or settlement of any Infringement Claim, and (iv) reasonably cooperate in the defense of the Infringement Claim at Esri's request and expense.

B.5.5 This section sets forth the entire obligation of Esri, its authorized distributor, and its third party licensors regarding any Claim for which Esri must indemnify Customer.

ARTICLE B.6—INSURANCE

If Esri is providing Services, Esri will carry, at a minimum, the following coverage:

- a. Comprehensive general liability or commercial general liability with a minimum coverage of \$1,000,000.00 (US dollars) combined single limit per occurrence for bodily injury, including death, and property damage liability to include the following:
 1. Premises and operations;
 2. Blanket contractual liability;
 3. Broad form property damage;
 4. Independent contractors;
 5. Personal injury, with employee exclusion deleted; and
 6. Completed operations.
- b. Workers' compensation insurance, with waiver of subrogation, in an amount that complies with statutory limits.

ARTICLE B.7—SECURITY AND COMPLIANCE

B.7.1 Security. Esri publishes its security capabilities at <https://trust.arcgis.com>. Customer may give Esri personnel access to Customer systems or to Customer or third-party personal information, controlled information, or sensitive data if access is essential for Esri's performance of Services and if Esri expressly agrees to such access. Esri will use reasonable administrative, technical, and physical safeguards to protect such data and guard against unauthorized access. Customer bears responsibility to (i) confirm that Esri's published security and privacy controls meet all applicable legal requirements for protection of Customer Content and (ii) upload or share Customer Content through Cloud Services only when it is legal to do so. Esri is not responsible to review Customer Content to ensure compliance with applicable laws and regulations. Customer must contact Esri at securesupport@esri.com for further instruction before providing any Customer Content that requires security measures other than Esri's published security capabilities.

B.7.2 Malicious Code. Esri will use commercially reasonable efforts to ensure that Esri Offerings will not transmit any Malicious Code to Customer. Esri is not responsible for Malicious Code that Customer introduces to Esri Offerings or that is introduced through Third-Party Content.

B.7.3 Export Compliance. Each party will comply with all applicable export laws and regulations, including the US Department of Commerce's Export Administration Regulations (EAR), the US Department of State's International Traffic in Arms Regulations (ITAR), and other applicable export laws. Customer will not export, reexport, transfer, release, or otherwise dispose of, in whole or in part, or permit access to or transfer or use of Services or Esri Offerings to any United States embargoed countries or denied entities or persons except in accordance with all then-current applicable US government export laws and regulations. Customer will not export, reexport, transfer, or use Services or Esri Offerings for certain missile, nuclear, chemical, or biological activities or end uses without proper authorization from the US government. Customer shall immediately notify Esri in writing if any US government entity or agency denies, suspends, or revokes Customer's export privileges. Customer will not upload, store, or process in Cloud Services any Customer Content that (i) has an Export Control Classification Number (ECCN) other than EAR99 or (ii) is controlled for export from the United States under ITAR. Customer will notify Esri in advance if Esri's performance of any Services or provision of any Esri Offerings is related to any defense article, defense service, or technical data, as defined under the ITAR Sections 120.6, 120.9, and 120.10, respectively; Esri will not perform any such Services or provide any such Esri Offerings until Esri obtains any

necessary export license from the US government. Customer will reasonably assist Esri in applying for and obtaining an export license if needed.

B.7.4 Privacy. Esri will process personal data according to the terms of the Data Processing Addendum available at <https://www.esri.com/en-us/privacy/overview>.

ARTICLE B.8—CLOUD SERVICES

B.8.1 Prohibited Uses. Customer shall not provide Customer Content or otherwise access or use Cloud Services in a manner that

- a. Creates or transmits spam, spoofings, or phishing email or offensive or defamatory material; or stalks or makes threats of physical harm;
- b. Stores or transmits any Malicious Code;
- c. Violates any law or regulation;
- d. Infringes or misappropriates the rights of any third party;
- e. Probes, scans, or tests the vulnerability of Cloud Services or breach any security or authentication measures used by Cloud Services without written approval from Esri's Product Security Officer; or
- f. Benchmarks the availability, performance, or functionality of Cloud Services.

B.8.2 Service Interruption. System failures or other events beyond Esri's reasonable control may interrupt Customer's access to Cloud Services. Esri may not be able to provide advance notice of such interruptions.

B.8.3 Customer Content.

- a. Customer grants Esri and its subcontractors a nonexclusive, nontransferable, worldwide right to host, run, modify, and reproduce Customer Content as needed to provide Cloud Services to Customer. Esri will not access, use, or disclose Customer Content without Customer's written permission except as reasonably necessary to support Customer's use of Cloud Services. Except for the limited rights granted to Esri under this Agreement, Customer retains all its rights, title, and interest in the Customer Content.
- b. If Customer accesses Cloud Services with an application provided by a third party, Esri may disclose Customer Content to such third party as necessary to enable interoperation between the application, Cloud Services, and Customer Content.
- c. Esri may disclose Customer Content if required to do so by law or regulation or by order of a court or other government body, in which case Esri will reasonably attempt to limit the scope of disclosure.
- d. When Customer's use of Cloud Services ends, Esri will either
 - 1. Make Customer Content available to Customer for download for a period of 30 days unless Customer requests a shorter window of availability or Esri is legally prohibited from doing so; or
 - 2. Download all Customer Content in Esri's possession to a medium of Customer's choosing and deliver such Customer Content to Customer.

Esri will have no further obligations to store or return Customer Content at the conclusion of the Cloud Services.

B.8.4 Removal of Customer Content. Esri may remove or delete Customer Content if there is reason to believe that uploading Customer Content to or using it with Cloud Services materially violates this Agreement. If reasonable under these circumstances, Esri will notify Customer before removing Customer Content. Esri will respond to any Digital Millennium Copyright Act takedown notices in accordance with Esri's copyright policy, available at www.esri.com/legal/dmca_policy.

B.8.5 Service Suspension. Esri may suspend access to Cloud Services (i) if Customer materially breaches this Agreement and fails to timely cure the breach; (ii) if Esri reasonably believes that Customer's use of Cloud Services will subject Esri to immediate liability or adversely affect the integrity, functionality, or usability of the Cloud Services; (iii) for scheduled maintenance; (iv) to enjoin a threat or attack on Cloud Services; or (v) if Cloud Services become prohibited by law or regulated to a degree that continuing to provide them would impose a

commercial hardship. When feasible, Esri will notify Customer of any Cloud Services suspension beforehand and give Customer reasonable opportunity to take remedial action.

Esri is not responsible for any damages, liabilities, or losses that may result from any interruption or suspension of Cloud Services or removal of Customer Content as described above.

B.8.6 Notice to Esri. Customer will promptly notify Esri if Customer becomes aware of any unauthorized use of Customer's subscription or any other breach of security regarding Cloud Services.

ARTICLE B.9—GENERAL PROVISIONS

B.9.1 Payment. Customer will pay each correct invoice no later than 30 days after receipt and will remit payment to the address stated on the invoice. Customers outside the United States will pay the distributor's invoices in accordance with the distributor's payment terms.

B.9.2 Feedback. Esri may freely use any feedback, suggestions, or requests for Product improvement that Customer provides to Esri.

B.9.3 Patents. Customer may not seek, and may not permit any other user to seek, a patent or similar right worldwide that is based on or incorporates any Products. This express prohibition on patenting will not apply to Customer's software and technology except to the extent that Products, or any portion thereof, are part of any claim or preferred embodiment in a patent application or a similar application.

B.9.4 Restrictions on Solicitation. Neither party will solicit for hire any employee of the other party who is associated with the performance of Services during the performance of the Services and for a period of 1 year thereafter. This does not restrict either party from publicly advertising positions for hire in newspapers, professional magazines, or Internet postings.

B.9.5 Taxes and Fees; Shipping Charges. Pricing of Esri Offerings and Services that Esri quotes to Customer is exclusive of any and all applicable taxes or fees including, but not limited to, sales tax, use tax, or value-added tax (VAT); customs, duties, or tariffs; shipping and handling charges; and vendor enrollment fees. Esri will add any fees that it is required to pay to the total amount of its invoice to Customer. Esri may include estimated taxes and shipping and handling charges in its quotations but may adjust these fees on invoicing. For Customers outside the United States, the distributor may quote taxes or fees in accordance with its own policies.

B.9.6 Compliance Review. Customer will keep accurate and complete records and accounts pertaining to its compliance with its obligations under this Agreement. Esri or its authorized distributor may conduct a compliance review of these records and accounts with no less than 14 business days' written notice or may appoint an independent third party to conduct such a compliance review on its behalf. Customer will promptly correct any noncompliance identified during the compliance review. Neither Esri nor Esri's distributor may conduct a compliance review of Customer within 12 months after the conclusion of any prior compliance review that does not reveal any material Customer noncompliance.

B.9.7 No Implied Waivers. The failure of either party to enforce any provision of this Agreement is not a waiver of the provisions or of the right of such party thereafter to enforce that or any other provision.

B.9.8 Severability. If any provision of this Agreement is held to be unenforceable for any reason, (i) such provision will be reformed only to the extent necessary to make the intent of the language enforceable, and (ii) all other provisions of this Agreement will remain in effect.

B.9.9 Successor and Assigns. Customer will not assign, sublicense, or transfer Customer's rights or delegate Customer's obligations under this Agreement without Esri's and its authorized distributor's prior written consent, and any attempt to do so without consent will be void. This Agreement will be binding on the respective successors and assigns of the parties to this Agreement. Notwithstanding, a contractor under contract to the government to deliver Products may assign this Agreement and Products acquired for delivery to its government customer upon written notice to Esri, provided the government customer assents to the terms of this Agreement.

Upon mutual agreement, Esri's Affiliates may provide Services under the terms of this Agreement; in such cases, the Ordering Documents will identify the Affiliate as the party that provides the Services. Esri's distributors are not Affiliates of Esri.

B.9.10 Survival of Terms. The Glossary of Terms and provisions of the following Articles of these General Terms and Conditions will survive the expiration or termination of this Agreement: "Limited Warranties and Disclaimers," "Limitation of Liability," "Indemnifications," and "General Provisions."

B.9.11 US Government Customer. The Products are commercial items, developed at private expense, provided to Customer under this Agreement. If Customer is a US government entity or US government contractor, Esri licenses or provides subscriptions to Customer in accordance with this Agreement under FAR Subparts 12.211/12.212 or DFARS Subpart 227.7202. Esri Data and Online Services are licensed or subscribed under the same DFARS Subpart 227.7202 policy as commercial computer software for acquisitions made under DFARS. Products are subject to restrictions, and this Agreement strictly governs Customer's use, modification, performance, reproduction, release, display, or disclosure of Products. Agreement provisions that are inconsistent with federal law regulation will not apply. A US government Customer may transfer Software to any of its facilities to which it transfers the computer(s) on which it has installed such Software. If any court, arbitrator, or board holds that a US government Customer has greater rights to any portion of Products under applicable public procurement law, such rights will extend only to the portions affected. ArcGIS Online has been granted FedRAMP tailored low authorization but does not meet higher security requirements including those found in DFARS 252.239-7010.

B.9.12 Governing Law. This Agreement is not subject to the United Nations Convention on Contracts for the International Sale of Goods.

- a. **Government Entities.** If Customer is a government entity, the applicable laws of Customer's jurisdiction govern this Agreement.
- b. **Nongovernment Entities.** US federal law and the law of the State of California exclusively govern this Agreement, excluding their respective choice of law principles.

B.9.13 Dispute Resolution. The parties will use the following dispute resolution processes:

- a. **Equitable Relief.** Either party will have the right to seek an injunction, specific performance, or other equitable relief in any court of competent jurisdiction without the requirement of posting a bond or proving injury as a condition for relief.
- b. **US Government Agencies.** This Agreement is subject to the Contract Disputes Act of 1978, as amended (41 USC 601–613).
- c. **Other Government Entities.** Esri will comply with mandatory dispute resolutions under applicable law.
- d. **Arbitration.** Except as noted above, the parties will submit to binding arbitration to resolve any dispute arising out of or relating to this Agreement that cannot be settled through negotiation. If Customer is in the United States or one of its territories or outlying areas, the Commercial Arbitration Rules of the American Arbitration Association will govern the arbitration proceedings. If Customer is outside the United States, the Rules of Arbitration of the International Chamber of Commerce will govern the proceedings. The parties will select a single arbitrator in accordance with the applicable arbitration rules. The language of the arbitration will be English. Arbitration will be at an agreed-upon location. Either party will, at the request of the other, make available documents or witnesses relevant to the major aspects of the dispute.

B.9.14 Force Majeure. A party will not be liable for any failure of or delay in the performance of this Agreement for the period that such failure or delay is due to causes beyond the party's reasonable control. Such causes may include, but are not limited to, acts of God, war, strikes, labor disputes, cyber attacks, laws, regulations, government orders, or any other force majeure event.

B.9.15 Independent Contractor. Esri is and at all times will be an independent contractor. Nothing in this Agreement creates an employer/employee, principal/agent, or joint venture relationship between Esri or its authorized distributor and Customer. No party has any authority to enter into contracts on behalf of another party or otherwise act on behalf of another party.

B.9.16 Notice. Customer may send notices required under this Agreement to Esri at the following address:

Environmental Systems Research Institute, Inc.
Attn.: Contracts and Legal Department
380 New York Street
Redlands, CA 92373-8100
USA
Tel.: 909-793-2853
Email: LegalNotices@esri.com

ATTACHMENT C
SAMPLE TASK ORDER
Esri Agreement No. _____
Task Order No. _____

In accordance with the terms and conditions of the above-referenced Agreement between Environmental Systems Research Institute, Inc. ("**Esri**"), and _____ ("**Customer**"), _____ ("**Customer Address**"), this Task Order authorizes preparation and provision of the Deliverables described and in accordance with the terms, schedule, and start/end date(s) specified below.

1. Scope of Work: *[As applicable, specifically identify and describe Deliverables including custom code, map data, technical data (including technical assistance), and the resources to be provided by Customer (including Customer-supplied personnel, software, hardware, and digital or hard-copy data) and place of delivery and location where technical assistance will be provided.]*

In addition to the foregoing, Customer agrees that its employees, representatives, and subcontractors will cooperate and communicate with Esri during performance of this Task Order. Without cost to Esri, Customer shall provide, allow access to, or assist Esri in obtaining all data Esri requests for performance of this Task Order, including, but not limited to, (1) copies of previously prepared reports, maps, plans, surveys, records, and other documents in the control or possession of Customer and (2) copies of ordinances, codes, regulations, or other governmental documents.

2. Contract Type: *[Firm Fixed Price (FFP) or Time and Materials (T&M)]*:
3. Total Task Order Value (if FFP) or Not-to-Exceed Value (if T&M):
4. Customer Address for the Receipt of Esri Invoices:
5. Delivery Schedule or Start/End Date(s) for Each Deliverable:
6. Special Considerations:
7. Esri Project Manager: *[insert name, telephone, fax, and email address]*
Esri Senior Contract Administrator: *[insert name, telephone, fax, and email address]*
Customer Project Manager: *[insert name, telephone, fax, and email address]*
Customer Senior Contract Administrator: *[insert name, telephone, fax, and email address]*
Customer Accounts Payable Contact: *[insert name, telephone, fax, and email address]*

ACCEPTED AND AGREED:

[sample only—do not sign]
(Customer)

Signature: [sample only—do not sign]

Printed Name: _____

Title: _____

Date: _____

ENVIRONMENTAL SYSTEMS
RESEARCH INSTITUTE, INC.
(Esri)

Signature: [sample only—do not sign]

Printed Name: _____

Title: _____

Date: _____

ATTACHMENT D
TIME AND MATERIALS RATE SCHEDULE

See Quotation for Pricing.






Esri - City of Austin

Final Audit Report

2021-11-05

Created:	2021-11-05
By:	Lennard Gorter (lgorter@esri.com)
Status:	Signed
Transaction ID:	CBJCHBCAABAAvHtTm4wMC0uD6fjF5zZqQ_nBgEitvH7C

"Esri - City of Austin" History

-  Document created by Lennard Gorter (lgorter@esri.com)
2021-11-05 - 6:00:42 PM GMT- IP address: 13.110.74.8
-  Document emailed to Brett D. Hardy (brett.hardy@austintexas.gov) for signature
2021-11-05 - 6:02:55 PM GMT
-  Email viewed by Brett D. Hardy (brett.hardy@austintexas.gov)
2021-11-05 - 7:37:02 PM GMT- IP address: 104.47.64.254
-  Document e-signed by Brett D. Hardy (brett.hardy@austintexas.gov)
Signature Date: 2021-11-05 - 7:46:06 PM GMT - Time Source: server- IP address: 162.89.0.59
-  Agreement completed.
2021-11-05 - 7:46:06 PM GMT



City of Austin Purchasing Office

Sole Source Certificate of Exemption

DATE: 2/1/2021

DEPT: CTM

TO: Purchasing Office

FROM: John Cook

PURCHASING POC: Brett Hardy

PHONE: 512-974-6403

Chapter 252 of the Local Government Code requires that municipalities comply with certain competitive solicitation procedures before entering into a contract requiring an expenditure greater than \$50,000, unless the expenditure falls within an exemption listed in Section 252.022 or other applicable law.

Refer to Local Government Code 252.022 for a complete list of exemptions:

[Link to Local Government Code](#)

This Certificate of Exemption must be complete, fully executed, and filed with the City Purchasing Office.

The City has deemed this procurement to be exempt from the competitive solicitation requirements of LGC Chapter 252 based on the following facts:

1. The undersigned is authorized and certifies that the following exemption is applicable to this procurement.

Please check the criteria listed below that applies to this sole source request:

- ☒ Items that are available from only one source because of patents, copyrights, secret process, or natural monopolies.
- ☐ Films, manuscripts or books that are available from only one source.
- ☐ Gas, water and other utilities that are available from only one source.
- ☐ Captive replacement parts or components for equipment that are only available from one source.
- ☐ Books, papers and other library materials for a public library that are available only from the persons holding exclusive distribution rights to the materials.
- ☐ Management services provided by a nonprofit organization to a municipal museum, park, zoo, or other facility to which the organization has provided significant financial or other benefits.

2. Describe this procurement including the following information as applicable:

- What it is for and why it is needed?
 - This is a four-year enterprise license agreement with Esri, Inc. for Geographic Information Systems (GIS) software licensing, software maintenance, SaaS licensing, professional services, and support.
- What is the municipal purpose that this procurement addresses or furthers?
 - GIS and IT software and services to support individual department business needs. Currently used by 26 departments.
- Why is the procurement a sole source?
 - Esri, Inc. products have been adopted as the City's Standard GIS software to ensure that all city departments are using compatible GIS systems and have the same level of service. Esri, Inc. is the sole provider of an Enterprise License Agreement which includes unlimited usage of ArcGIS desktop and server applications, limited use of other GIS applications, as well as training, support, and consulting services.
- Has this procurement or a similar procurement been competitively solicited in the past?
 - An ELA with Esri, Inc. has been completed every 4 years since 2004.
- Why is the vendor the only viable solution?
 - See, "Why is the procurement a sole source?", above.
- Are there any other alternative solutions? If so, why are those alternatives unacceptable?
 - There are alternatives, but they're less integrated, our staff isn't trained on their use, and our data and applications would need to be migrated which would result in a much larger, expensive, and riskier effort than purchasing the software through this ELA.
- Is there a concern regarding warranty, compatibility, and/or routine safety?
 - No
- Are there territorial or geographic restrictions for the product distribution and sale?
 - None
- Are there other resellers, distributors, or dealers in the market?
 - Yes. This software can be purchased from the Texas DIR, but the DIR costs are higher.
- What other suppliers or products/services were considered?
 - No others were considered. Esri, Inc. products have been adopted as the City's Standard GIS software to ensure that all city departments are using compatible GIS systems and have the same level of service.
- If the product is designed to be compatible with existing equipment/item/system, describe the age, value and useful life remaining of the current equipment/item/system. What is the estimated cost of buying new equipment/item/system? What is value of buying the addition versus buying all new?
 - N/A
- Is there a way to retrofit another brand? What is this estimated associated cost?
 - No, there isn't a way to retrofit to another brand. A collection of other brands could be used, but estimating the costs isn't feasible due to all the variations in how the GIS system could be constructed.
- What specialized training or certifications are necessary to maintain or repair the equipment/item/system? Is it specific to the proposed vendor?
 - Training for application support and infrastructure management is necessary. This training is provided by multiple training vendors.
- **Prices were determined to be reasonable based on the following (select all that apply):**
 - ☐ Prices are the same or similar to current City contract.
Notes: **At a minimum, note the City of Austin contract number and title.**
 - ☐ Prices are the same or similar to current contract with another government.
Notes: **At a minimum, note the contract number, title and government that created the contract.**
 - ☐ Prices are on a current and publicly available list price, for the same or similar products, available to all government and commercial customers.

Notes: At a minimum, note the list price title, source of the list price (catalog and catalog publish date or web address and download date).

- ☐ Prices are established by law or regulation.

Notes: At a minimum, note the legal or regulatory reference that established the prices.

- ☒ Other means of determining Price Reasonableness.

Notes: ELA price is lower than it would be if purchased off the DIR. An internal 2017 study showed a savings of 25% when using an ELA. The 2021 price increase is lower than the average of last 3 ELA agreements (2008 had 26.06% increase, 2012 had 52.70% increase, 2017 had 9.78% increase, 2021 has 25.62% increase).

* The questions in the form are designed to justify why this purchase should be exempt from a competitive procurement process. Failure to provide adequate documentation to substantiate the request may lead to the request being rejected.

Four (4) year Enterprise License Agreement (ELA) with Esri, Inc. of Redlands, CA. The City's current ELA expires on November 30, 2021. The ELA includes Geographic Information System (GIS) software, maintenance, support, cloud services, training, and professional service credits for use by all City Departments. The price are as follows: \$1,650,000 in FY22, \$1,700,000 in FY23, \$1,800,000 in FY24, and \$1,850,000 in FY25 for a total not to exceed amount of \$7,000,000.

3. Forward the completed and signed Certificate of Exemption to the Purchasing Office along with the following documentation:
- ☐ Scope of Work or Statement of Work or Vendor Proposal
 - ☐ Vendor's Quote
 - ☐ Project timeline with associated tasks, schedule of deliverables or milestones, and proposed payment schedule
 - ☐ Vendor's or Manufacturer's (if vendor is a sole authorized distributor) sole source letter: less than 6 months old, signed by an authorized representative, and on company letterhead, should clearly state they are the sole provider and explain why
4. Based on the above facts and supporting documentation, the City of Austin has deemed this procurement to be exempt from competitive procurement requirements pursuant to Texas Local Government Code section 252.022(7) and will contract with:
- (Vendor Name): Esri, Inc. for
- (Description of Procurement): Four (4) year Enterprise License Agreement
5. Check the contract type (one-time or multi-term) and fill in the dollar amount and term as applicable:
- ☒ This is a one-time request for \$7,000,000 (see pricing details above)
- ☐ This is a multi-term contract request for _____ (# months for base term) in the amount of \$_____ with _____ (# of renewal options) for \$_____ each for a total contract amount of \$_____.

Recommended *gwc* 2/22/2021
 Certification Originator Date

Approved  5/12/2021
 Certification Department Director or designee Date
 (For Austin Energy, Deputy General Manager or designee)

Anne L Morgan 6/3/2021
 Assistant City Manager or designee* Date
 (For Austin Energy, General Manager or designee*)

* Only needed for procurements requiring Council approval)
 Digitally signed by Daniel

Daniel Dellemonache Dellemonache

Purchasing Office Date: 2021.11.15 13:43:37 -06'00'
 Review Authorized Purchasing Office Staff Date

Purchasing Office
 Management Review _____ Purchasing Officer or designee Date
 (If required due to signature authority level)

SOLE SOURCE LETTER

Environmental Systems Research Institute, Inc. (Esri)
380 New York Street
Redlands, CA 92373



DATE: January 26, 2021

TO: City of Austin

FROM: Jackie Ricks, Esri Contracts and Legal Services

RE: Sole Source Justification for Enterprise Agreement (EA)

This letter confirms Esri, as owner and manufacturer, is the sole source provider of all U.S. domestic Enterprise Agreements. While some products are available through value-added resellers on a unit priced basis, Esri is the only source that can grant a right to copy and deploy products in an Enterprise Agreement. An EA is a bundled package for licensing software, maintenance, and online services for redistribution within the organization. Esri products are provided with a special grant to copy and deploy specified quantities of capped items and unlimited quantities of items without a cap, during the term of the EA.

If you have further questions, please feel free to call me at our Contracts and Legal Services Department at 909-793-2853, extension 1990.

Sincerely,

Jackie Ricks
Contract Coordinator



Contracts & Legal Services Dept.
380 New York Street
Redlands, CA 92373
Voice 909.793.2853 Ext. 1-1990
jricks@esri.com