

## ZONING CHANGE REVIEW SHEET

CASE: C814-2009-0139.03 – Bull Creek PUD  
Amendment #3

DISTRICT: 10

ZONING FROM: PUD

TO: PUD, to change conditions of zoning

ADDRESS: 5305, 5400, 5404, 5408, 5505 Paradox Cove; 4909, 4915-1/2, 4929 FM 2222 Road

SITE AREA: 54.70 acres

PROPERTY OWNER: David G. Booth, Trustee for the David Booth Revocable Trust

AGENT: Armbrust & Brown, PLLC (David Armbrust)

CASE MANAGER: Wendy Rhoades (512-974-7719, [wendy.rhoades@austintexas.gov](mailto:wendy.rhoades@austintexas.gov))

### STAFF RECOMMENDATION:

The Staff recommendation is to grant an amendment to planned unit development (PUD) district zoning as outlined in the redlined draft PUD amendment ordinance, and as shown in Exhibit C – the revised Land Use Plan, and supporting Exhibits F, J, K, N, and O. *For a summary of the basis of Staff's recommendation, please see pages 2 - 6.*

### ENVIRONMENTAL COMMISSION ACTION:

**July 6, 2022:**

May 4, 2022: *APPROVED A POSTPONEMENT REQUEST BY THE STAFF*  
*[P. BEDFORD; R. SCOTT – 2<sup>ND</sup>] (10-0) P. THOMPSON – ABSENT*

### ZONING AND PLATTING COMMISSION ACTION:

**July 19, 2022:**

June 21, 2022: *APPROVED A POSTPONEMENT REQUEST BY STAFF TO JULY 19, 2022,*  
*BY CONSENT*

*[H. SMITH; J. KIOLBASSA – 2<sup>ND</sup>] (11-0)*

May 17, 2022: *APPROVED A POSTPONEMENT REQUEST BY STAFF TO JUNE 21,*  
*2022, BY CONSENT*

*[B. GREENBERG; C. THOMPSON – 2<sup>ND</sup>] (7-0) C. ACOSTA – OFF THE DAIS;*  
*J. KIOLOBASSA, H. SMITH, R. WOODY – ABSENT*

April 19, 2022: *APPROVED A POSTPONEMENT REQUEST BY STAFF TO MAY 17, 2022,*  
*BY CONSENT*

*[J. KIOLBASSA; A. DENKLER – 2<sup>ND</sup>] (11-0)*

March 1, 2022: *APPROVED A POSTPONEMENT REQUEST BY STAFF TO APRIL 19, 2022*

*[H. SMITH; A. DENKLER – 2ND] (9-0) S. BOONE; R. WOODY – ABSENT*

January 18, 2022: *APPROVED A POSTPONEMENT REQUEST BY STAFF TO MARCH 1, 2022*

*[H. SMITH; C. ACOSTA – 2ND] (10-0) R. WOODY – OFF THE DAIS*

August 4, 2020: *APPROVED AN INDEFINITE POSTPONEMENT REQUEST BY STAFF*

*[H. SMITH; D. KING – 2ND] (10-0) ONE VACANCY ON THE DAIS*

CITY COUNCIL ACTION:

**To be scheduled**

ORDINANCE NUMBER:

ISSUES:

The Applicant has discussed the proposed PUD amendment with Courtyard Homeowners Association, Cat Mountain Homeowners Association, North West Austin Civic Association, and 2222 Coalition of Neighborhood Associations (CONA). Correspondence from neighborhood groups is attached at the back of this report.

The Applicant is in agreement with the Staff recommendation.

EXHIBITS AND ATTACHMENTS TO THE STAFF REPORT:

Exhibits A and A-1: Zoning Map and Aerial

Exhibit B: Applicant's Summary Letter; Redlined, draft PUD Amendment Ordinance; Code Comparison Chart, Code Modifications, and Tier 1 / Tier 2 Chart

Revised Exhibits to the PUD:

Exhibit C: Land Use Plan

Exhibit F: Restoration Plan and Details

Exhibit J: Cut and Fill

Exhibit K: Construction on Slopes

Exhibit N: Critical Environmental Features

Exhibit O: Tree Protection

Attachment A: Environmental Commission support material

Correspondence Received

CASE MANAGER COMMENTS:

The proposed third amendment to the Bull Creek Planned Unit Development (PUD) consists of a single family residence with several accessory structures located at the confluence of Lake Austin and Bull Creek. Access is taken to FM 2222 via two driveways. The driveway on the north side of the property is adjacent to a “Tower” building that functions as security, property management, and guest quarters. The second driveway is approximately mid-point along the FM 2222 frontage and provides access to the residence. There are single family residences across Bull Creek in the Courtyard subdivision to the north (PUD), the Holdsworth Center, a non-profit retreat center is to the south (PUD), and single family residences in the Northwest Hills and Cat Mountain subdivisions are across FM 2222 to the east (SF-2; PUD). ***Please refer to Exhibits A (Zoning Map) and A-1 (Aerial View).***

The proposed third amendment to the PUD would allow for conversion of the property to a cultural services use (a museum with exhibition space), which is a type of civic use. Accessory uses to the cultural services use would include an art studio, classroom facilities, meeting space and food services, along with more immediate landscape design improvements. The “Tower” building on the north side of the property may be converted to a caretaker residence or other accessory use. The existing auto court, sports court and barn area on the north side of the property and near the “Tower” building would be converted to an onsite parking area. The existing walkways will be enhanced and additional walkways created to improve accessibility and connect art installations. The Applicant has worked with Austin Transportation Department (ATD) staff to limit traffic to the site to 400 vehicles per day and no more than 100 parking spaces.

Below is a description of the **proposed superiority items** associated with the PUD amendment:

***Green Building:*** All new buildings associated with a cultural services use in the Bull Creek PUD will achieve a two-star or greater rating under the Austin Energy Green Building program using the applicable rating version in effect at the time a rating registration application is submitted for the building. (Please note that the current green building language in the original PUD was specific to the residential structure previously developed.)

***Open Space:*** Upon conversion of the Property to a cultural services use, open space within the PUD will exceed 50 percent.

***Environment / Drainage:***

***Compliance with Current Code:*** After the Property is converted to a cultural services use it will adhere to the Watershed Protection Ordinance regulations and modifications outlined in this PUD amendment.

***Water Quality:*** Upon conversion of the Property to a cultural services use, new parking lots and new buildings greater than 8,000 square feet will provide water quality controls, as described in Section 1.6.7 of the Environmental Criteria Manual (ECM) (*Green Storm Water Quality Infrastructure*), to treat 100% percent of the water quality volume required by Code.

This may include: rain gardens, vegetative filter strips, pervious pavers, porous pavement, non-required vegetation.

*Volumetric Flood Detention:* The proposed Habitat Pond as shown on Exhibits C (*Land Use Plan*) and F (*Restoration Plan and Details*) will provide an additional 40,000 cubic feet of storage volume for the area, further eliminating direct discharge to Lake Austin.

*Trees:* Upon conversion of the Property to a cultural services use, twenty (20) large caliper, transplanted Class A trees (predominately Live Oak and Cedar Elm), and approximately 1,670 caliper inches of canopy trees, and approximately 3,000 more understory trees and shrubs will be planted. Approximately 23 existing Pecan and Bur Oak Trees ranging from 7 - 12.75 caliper inches will also be relocated on the Property.

Upon conversion of the Property to a cultural services use, 7.28 acres of woodland habitat enhancements including 1.20 acres of floodplain forest expansion, 1.10 acres of floodplain forest enhancements, 2.30 acres of lowland woodlands, and 2.68 acres of escarpment woodlands.

All trees will be sourced from nurseries within 300 miles of the site and considered native to the Edwards Plateau or surrounding ecoregions and will be selected from the ECM Appendix N (*City of Austin Preferred Plant List*), the "Grow Green Native and Adapted Landscape Plants Guide", and/or the lists provided in the Restoration Plan.

*Porous Pavement:* Upon conversion of the Property to a cultural services use, 50% of new walkways outside of the floodplain shall be constructed of porous pavement subject to compliance with Americans with Disabilities Act (ADA) Standards.

*Rainwater Harvesting for Landscape Irrigation:* One hundred percent (100%) of irrigation water will be non-potable and sourced from Lake Austin.

*Innovative Measures to Provide Environmental Protection:* The existing turf lawn around the main house will be revegetated to a minimum of 52,105 square feet or 1.20 acres of native planting areas.

Additional sustainability facilities on the Property may including but not limited to solar panels, battery storage, wind appliances, thermal energy, and other components of a microgrid at locations to be determined. Such facilities shall be in compliance with applicable City of Austin requirements.

Proposed **code modifications** are listed below:

1. Section 25-2-491(C) (*Permitted, Conditional, and Prohibited Uses*) is modified to allow cultural services as an additional permitted use of the Property.
2. Section 25-2-551(B)(3) (*Lake Austin (LA) District Regulations*) is modified to allow additional improvements within the shoreline setback area including: a habitat pond and artwork and its supporting foundations.

3. Section 25-2-897 (*Accessory Uses for a Principal Civic Use*) is modified to allow an art studio, classroom, meeting facility, gift shop, coffee bar, snack shop, and cafeteria, as an accessory use to a principal civic use.
4. Section 25-2-1122 (*Floor to Area Ratio of a Nonresidential Building*) is modified to allow artwork and its supporting foundations and buildings associated with the civic use to be excluded from FAR calculations.
5. Section 25-2-1124 (*Building Height*) is modified to allow a maximum building height of 35 feet for a civic use and its related accessory uses. Artwork is excluded from the height limitation.
6. Development of the Property shall not be subject to Chapter 25-2, Subchapter E – Design Standards and Mixed Use, Section 2.2 (*Relationship of Buildings to Streets and Walkways*), 2.3 (*Connectivity Between Sites*), 2.4 (*Building Entryways*), 2.8 (*Shade and Shelter*), and Article 3 (*Building Design Standards*).
7. Section 25-5-81(B) (*Site Plan Expiration*) is modified to allow an expiration date of 10 years after a site plan is approved for a civic use.
8. Section 25-6-472(A) Appendix A (*Tables of Off-Street Parking and Loading Requirements*) is modified to require a minimum of 50 parking spaces, but no more than 100 parking spaces, for a civic use and its related accessory uses.
9. Section 25-8-261(C) (*Critical Water Quality Zone Development*) is modified to allow the habitat pond, riparian habitat, enclosures, existing and proposed guest house, caretaker residence, pervious & impervious walkways, low water crossings, site electrical, weir systems, and artwork and its supporting foundations within the critical water quality zone. This code section is also modified to allow cut and fill as required for the above improvements in accordance with Exhibit J (*Cut and Fill*).
10. Expanding upon the existing code modifications referenced in Part 5 Section D(11) of the approved PUD Ordinance No. 20111215-079, Section 25-8-281 (*Critical Environmental Features*) and Section 25-2-282 (*Wetland Protection*) is modified to allow the following improvements within the 150-foot wide buffer for the emergent wetland fringe and fringe wetland located within Bull Creek: habitat pond and riparian habitat, artwork and its supporting foundations; pervious and impervious walkways, and the restored existing boat house.
11. Section 25-8-341 (*Cut Requirements*) is modified to allow cuts to exceed four feet to allow for the construction of the proposed habitat pond as shown in Exhibit J.
12. Section 25-8-342 (*Fill Requirements*) is modified to allow fills to exceed four feet for the construction of the berm as shown in Exhibit J.

BASIS OF STAFF RECOMMENDATION:

1. *The proposed zoning should be consistent with the purpose statement of the district sought.*

Per the Land Development Code, PUD district zoning was established to implement goals of preserving the natural environment, encouraging high quality, sustainable development and innovative design, and ensuring adequate public facilities and services. The City Council intends PUD district zoning to produce development that achieves these goals to a greater degree than and thus is superior to development which could occur under conventional zoning and subdivision regulations. The PUD provides a canvas for the design of a large scale project, with the end goal to allow flexibility, and also inform and communicate the possibilities for development. Additional effort is required by all parties to ensure that development standards are clear and municipal and citizen needs are addressed. The PUD ordinance and related exhibits are key because once approved, they provide the regulations under which the project will be built, which provides certainty for developers and their agents.

The Bull Creek PUD is comprised of approximately 54 acres of land fronting on Bull Creek and Lake Austin. PUD zoning is in keeping with the purpose statement of the district to preserve the natural environment, encourage high quality development, and innovative design.

2. *Zoning should allow for a reasonable use of the property.*

The proposed PUD amendment still offers a development on the subject property that can create a distinct space that complements its unique location on Lake Austin and Bull Creek. It involves a change in land use from a residential project to a cultural services use, enhances the environmental features on the property and limits daily vehicular traffic to the site.

EXISTING ZONING AND LAND USES:

	ZONING	LAND USES
<i>Site</i>	PUD	Single family residence and several accessory uses
<i>North</i>	PUD (Across Bull Creek)	Single family residences in the Courtyard subdivision
<i>South</i>	PUD	Holdsworth Center, a non-profit retreat center dedicated to training and leadership development for public educational facilities
<i>East</i>	SF-2; PUD	Single family residences in the Northwest Hills and Cat Mountain subdivisions
<i>West</i>	Lake Austin	Not applicable

NEIGHBORHOOD PLANNING AREA: Not applicable

TIA: Waiver approved by Austin Transportation Department staff in February 2022

WATERSHEDS: Bull Creek Watershed; Lake Austin Watershed – Water Supply Suburban

CAPITOL VIEW CORRIDOR: No                      HILL COUNTRY ROADWAY: Yes,  
Low Intensity

SCHOOLS:

Highland Park Elementary School    Lamar Middle School    McCallum High School

COMMUNITY REGISTRY LIST:

53 – Northwest Austin Civic Association    157 – Courtyard Homeowners Association  
245 – Cat Mountain Homeowners Association  
416 – Long Canyon Phase II & III Homeowners Association  
425 – 2222 Coalition of Neighborhood Associations, Inc.    475 – Bull Creek Foundation  
511 – Austin Neighborhoods Council    605 – City of Rollingwood  
742 – Austin Independent School District    943 – Save Our Springs Alliance  
1228 – Sierra Club, Austin Regional Group    1363 – SEL Texas  
1424 – Preservation Austin    1507 – NW Austin Neighbors  
1530 – Friends of Austin Neighborhoods  
1596 – TNR BCP – Travis County Natural Resources    1603 – Westminster Glen HOA  
1616 – Neighborhood Empowerment Foundation    1774 – Austin Lost and Found Pets

AREA CASE HISTORIES:

NUMBER	REQUEST	COMMISSION	CITY COUNCIL
C814-2017-0024 – Holdsworth Center PUD – 4907 FM 2222 Rd	LA; SF-2 to PUD for a 44.17 acre non-profit retreat center dedicated to training and leadership development Texas public school districts	To Grant PUD including the Transportation Demand Management (TDM) program, improvements to RM 2222 as agreed to with TXDoT, and prohibiting hotel-motel use	Apvd PUD as Commission recommended w/ revised and new conds relating to development of the property, Heritage trees, establishment and use of the public access easement along RM 2222, defining and monitoring vehicular trips, requiring a new TDM program upon transfer of the Property, compliance with the TDM program, clarifying lighting language, adding property lines to fence requirements, requiring an

			ornamental fence on RM 2222 and installation criteria, and restricting sound amplification (12-14-2018).
C814-74-005 – Cat Mountain Villas – Lookout Mountain Drive at FM 2222 Rd	SF-3 to PUD for 372 single family detached and attached units w/common space and amenities	To Grant	Apvd (11-13-1975).

#### RELATED CASES:

City Council approved the Bull Creek PUD which consists of one single family residence with several accessory structures in July 2010 (C814-2009-0139). Note that PUD zoning does not include the additional 17.23 acres that was conveyed to the Owner in 2015 and is inundated by the Lake Austin and Bull Creek. The first amendment to the PUD related to tree protection was approved administratively in April 2011. The second amendment added a 0.83 acre tract known as the Design Center to the PUD and was approved by Council on December 15, 2011 (C814-2009-0139; C814-2009-0139.01; C814-2009-0139.02).

#### ADDITIONAL STAFF COMMENTS:

##### Inclusive Planning

This property is located on the northeast side of Bull Creek and the Colorado River, and to the west of FM 2222. The subject area is not located within the boundaries of a small area plan, an Activity Center or Activity Corridor. The project area 54.7 acres in size and contains one large single family house and several accessory buildings. This is a third amendment to an existing PUD and calls for the approval of art exhibition space, several accessory structures (several that are pre-existing) and additional landscaping to augment the existing single-family compound.

##### **Imagine Austin**

There are no Capitol Metro transit stops, bike lanes or public sidewalks located within a mile of this site.

Based upon the scale of the proposed and existing improvements in relation to the 54.7 acres site, and the property not being located along an Activity Corridor or Center, this PUD amendment is beyond the scope of policies of the Imagine Austin Comprehensive Plan.



Drainage

The developer is required to submit a pre- and post-development drainage analysis at the subdivision and site plan stage of the development process. The City's Land Development Code and Drainage Criteria Manual require that the Applicant demonstrate through engineering analysis that the proposed development will have no identifiable adverse impact on surrounding properties.

Environmental

Please refer to Attachment A (*Environmental Commission support material*).

Floodplain

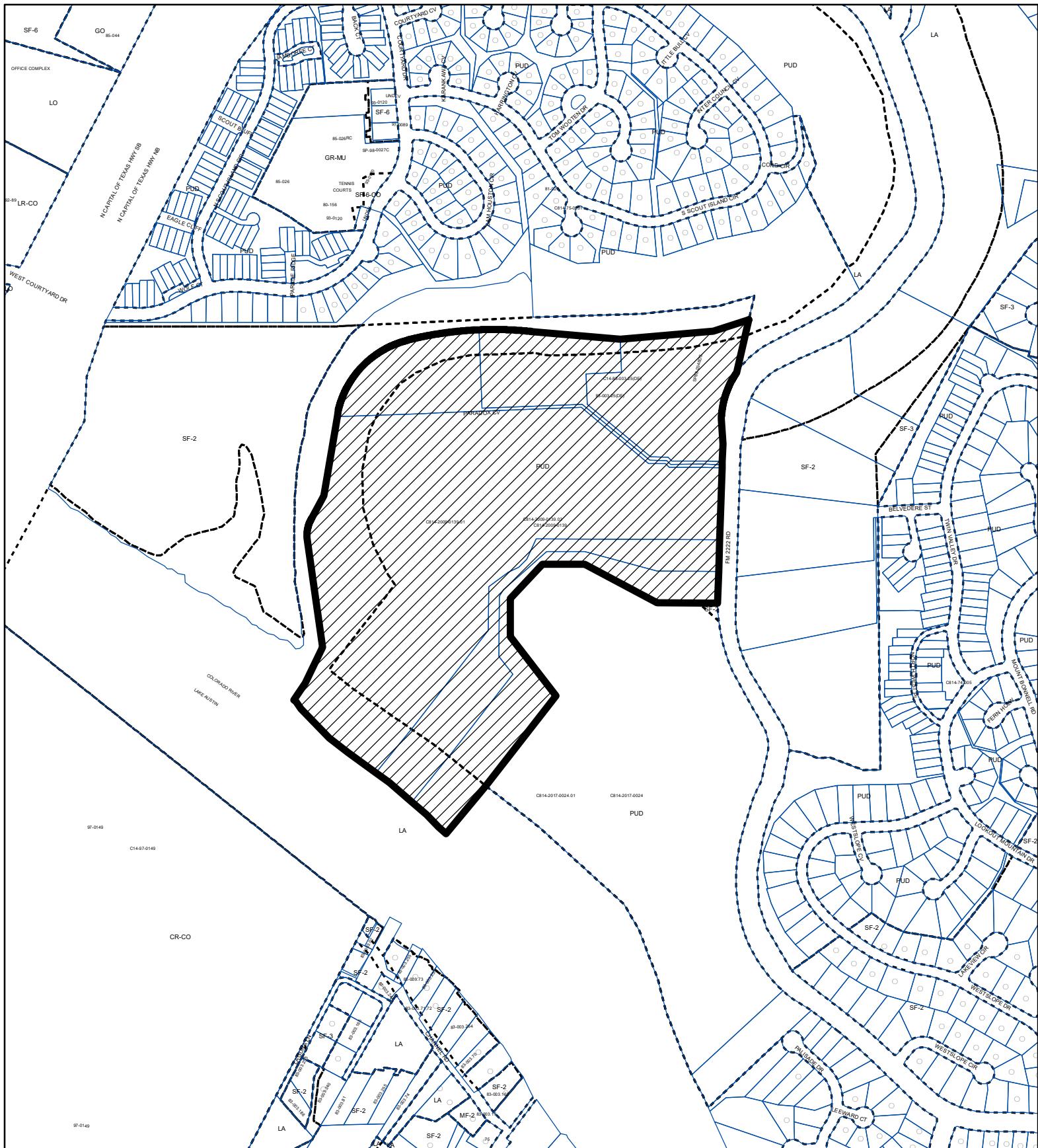
The location of the PUD zoning case is on Lake Austin near the confluence of Bull Creek. The Applicant is not requesting any code modifications regarding floodplain ordinances. The Applicant has stated in the superiority table that there will be no modification to the existing 100-year floodplain.




Impervious Cover

The proposed maximum percentage of impervious cover is 20% on a net site area basis.

Austin Water Utility

No comments on PUD amendment.



-  SUBJECT TRACT
-  PENDING CASE
-  ZONING BOUNDARY

## PLANNED UNIT DEVELOPMENT

### ZONING CASE#: C814-2009-0139.03

## EXHIBIT A

1" = 600'

This product is for informational purposes and may not have been prepared for or be suitable for legal, engineering, or surveying purposes. It does not represent an on-the-ground survey and represents only the approximate relative location of property boundaries.

This product has been produced by CTM for the sole purpose of geographic reference. No warranty is made by the City of Austin regarding specific accuracy or completeness.







Exhibit A - 1

# ARMBRUST & BROWN, PLLC

ATTORNEYS AND COUNSELORS

100 CONGRESS AVENUE, SUITE 1300  
AUSTIN, TEXAS 78701-2744  
512-435-2300

FACSIMILE 512-435-2360

David Armbrust  
(512) 435-2301  
darmbrust@abaustin.com

February 4, 2020

## VIA HAND DELIVERY

Jerry Rusthoven  
Assistant Director  
City of Austin  
Planning and Zoning Department  
505 Barton Springs Road, 5th Floor  
Austin, Texas 78704

Re: PUD Amendment Application #3 for the Bull Creek PUD; C814-2009-0139 (the "Application")

Dear Mr. Rusthoven:

This Application is submitted to amend Ordinance 20111215-079, associated with zoning case C814-2009-0139, for property located at 5305, 5400, 5404, 5408, 5505 Paradox Cove and 4909, 4915 1/2, 4929 FM 2222 Road (the "Property") to allow civic and cultural uses as well as other related modifications to the existing PUD. The Property is  $\pm 71.931$  acres of land, of which, only  $\pm 54.70$  acres are included in this Application ( $\pm 17.231$  acres are submerged under Lake Austin and Bull Creek). The Property is currently used as a single-family residence and ancillary uses.

The Holdsworth Center is currently under construction adjacent to the Property. The Holdsworth Center includes numerous structures that are visible from many areas of the Property. In order to maintain and enhance the sense of serenity that currently exists on the Property, the Application proposes to incorporate some immediate landscape design improvements, such as the following:

1. A wet pond on the southern portion of the Property. The pond will serve as both an aesthetic and environmental amenity and will serve as a migratory habitat for wildlife.
2. The material generated from the construction of the wet pond will be used to construct two berms to screen the Property from the Holdsworth development. These berms will average 6-ft to 8-ft in height and will then be landscaped.

In addition to the landscape improvements, this amendment includes the ability to convert the Property in the future to a civic use to accommodate a public art and exhibition {W0946380.2}

space. At some point in the future, the owner intends to gift the Property to be used for cultural services and exhibition space. Improvements associated with the conversion of the Property to a cultural services use include, but are not limited to:

1. The construction of a new building for uses that may include, but are not limited to, an art studio, classroom facilities, meeting space, food services, and restrooms.
2. The existing auto court, sports court, and barn parking area will be modified to accommodate onsite parking spaces.
3. Existing walkways will be enhanced and new walkways will accommodate accessibility requirements and provide paths connecting art pieces.

The owner is sensitive to the concerns of residents in the vicinity as well as traffic safety issues relative to FM 2222. The owner intends to work with the City and other interested parties to address screening, lighting, noise, and limitations on roadway access as well as other issues.

Enclosed with this Application are the corresponding exhibits we intend to modify that reflect the changes required to allow the immediate improvements to be constructed and the future conversion of the Property to a civic use. Thank you for your time and consideration of this matter. If you have any questions, comments, or need additional information, please do not hesitate to contact me at (512) 435-2301.

Respectfully,

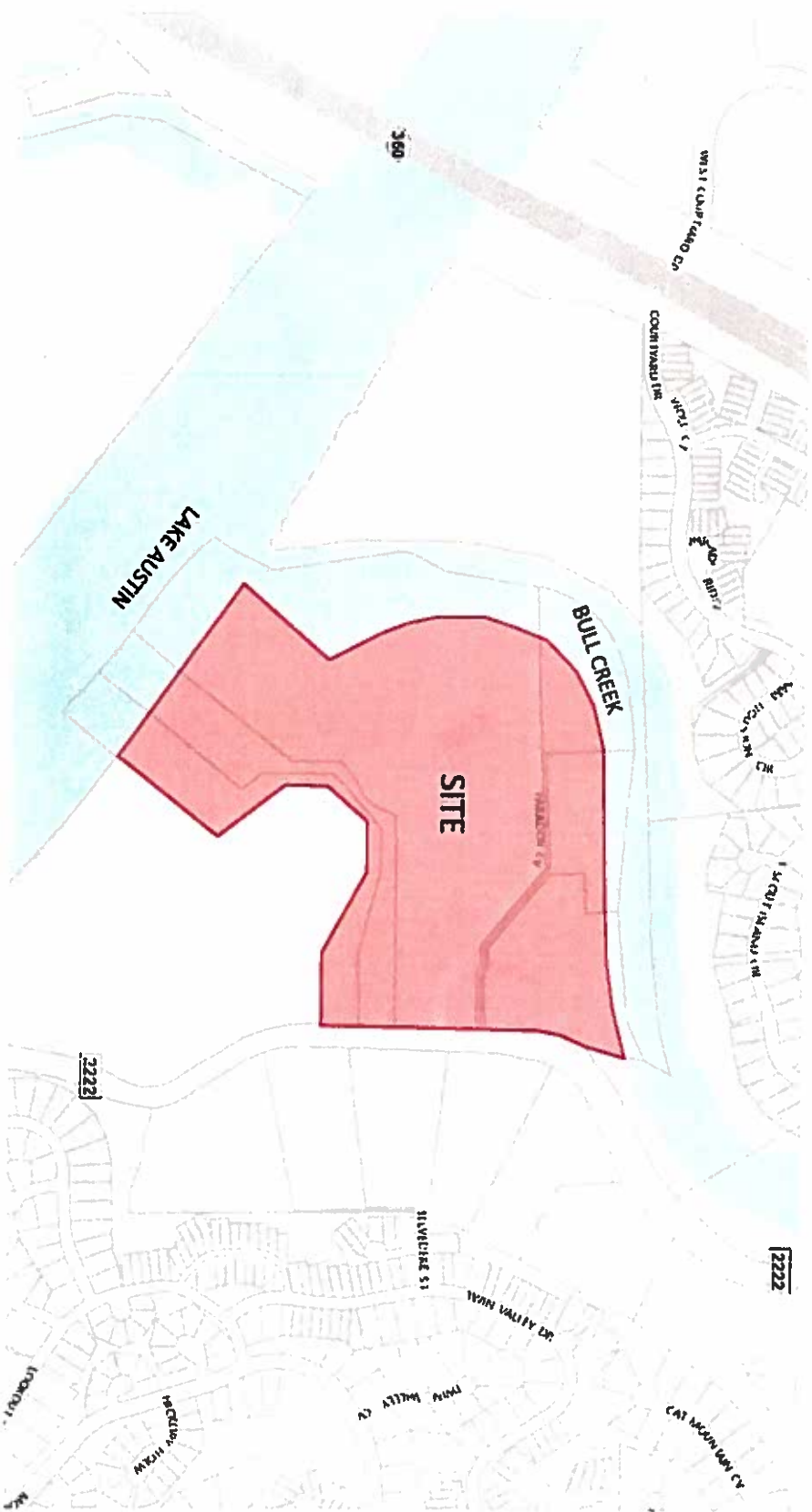


David Armbrust

cc: Amanda Morrow  
Amanda Surman  
Mickey Jamail  
Scott Smiley  
Daniel Woodroffe



**SITE LOCATION MAP**



**ORDINANCE NO. 2011215-079**

**AN ORDINANCE AMENDING ORDINANCE NO. 20100729-120 TO INCREASE BY 0.83 ACRES THE BOUNDARIES OF THE PROJECT KNOWN AS THE BULL CREEK PLANNED UNIT DEVELOPMENT PROJECT AND REZONING THE 0.83 ACRES FROM INTERIM-LAKE AUSTIN RESIDENCE (I-LA) DISTRICT TO PLANNED UNIT DEVELOPMENT (PUD) DISTRICT; MODIFYING THE LAND USE PLAN, REZONING AND CHANGING THE ZONING MAP FROM PLANNED UNIT DEVELOPMENT (PUD) DISTRICT TO PLANNED UNIT DEVELOPMENT (PUD) DISTRICT FOR THE PROPERTY LOCATED AT 4909, 4923, 4925, AND 4929 FM 2222 ROAD.**

**BE IT ORDAINED BY THE CITY COUNCIL OF THE CITY OF AUSTIN:**

**PART 1.** Bull Creek Planned Unit Development (“Bull Creek PUD”) is comprised of approximately 55 acres of land located generally in the 4900 block of FM 2222 Road in Travis County and more particularly described by metes and bounds in the land use plan incorporated into Ordinance No. 20100729-120 (the “Original Ordinance”) as approved July 29, 2010.

**PART 2.** The zoning map established by Section 25-2-191 of the City Code is amended to change the base district from planned unit development (PUD) district to planned unit development (PUD) district on the property described in the Original Ordinance and as Tract One below, and to change the base district from interim-Lake Austin residence (I-LA) district to planned unit development (PUD) district on the property being added as Tract Two to the Bull Creek PUD, as follows:

Tract One: Approximately 53.8741 acres in Travis County, consisting of two tracts of land and being more particularly described in Exhibit “A” incorporated into this ordinance; and

Tract Two (the “Tower Lot”): A 0.83 acre tract being all of Lot 2, Bull Creek Road Subdivision, a subdivision in Travis County, Texas, according to the map or plat of record in Volume 28, Page 17, of the Plat Records of Travis County, Texas (collectively, the “Property”),

locally known as 4909, 4923, 4925, and 4929 FM 2222 Road, in the City of Austin, Travis County, Texas, and further described in Zoning Case No. C814-2009-0139.02, on file at

5505 Paradox Cove,

the Planning and Development Review Department, and generally identified the map attached as Exhibit “B”.

**PART 3.** This ordinance and the attached Exhibits “A” through “O” are the amended land use plan (“Bull Creek Land Use Plan”) for the Bull Creek PUD and amends the Original Ordinance. Development of and uses within the Bull Creek PUD shall conform to the limitations and conditions set forth in this ordinance and in the attached Bull Creek Land Use Plan. If this ordinance and the attached exhibits conflict, this ordinance controls.

**PART 4.** The attached exhibits are incorporated into this ordinance in their entirety as though set forth fully in the text of this ordinance. The exhibits are as follows:

Exhibit A: Description of Property: Tracts One and Two

Exhibit B: Amended Zoning Map

Exhibit C: Amended Land Use Plan

Exhibit D: ~~Amended Notes~~ Residential Notes

Exhibit E: Civic Notes

Exhibit ~~X~~ F: ~~Ecological Preservation/Rehabilitation Plan~~ Restoration Plan

~~Exhibit F: Constructed Habitat for Migratory Waterfowl Plan~~

Exhibit G: Amended Green Building & Environmental Benefits (G-1, G – 2, G- 3)

Exhibit H: Artwork

Exhibit I: Swim Pier

Exhibit J: Environmental Modification Plan – Cut & Fill

Exhibit K: Environmental Modification Plan – Construction on Slopes

Exhibit L: Amended Slope Analysis (L -1, L - 2)

Exhibit M: Driveway Details

Exhibit N: Amended Critical Environmental Features (N-1)

Exhibit O: Amended Tree Protection (O – 1, O- 2)

**PART 5.** In accordance with Chapter 25-2, Subchapter V, Article 2, Division 5 (*Planned Unit Developments*) of the Code, the Bull Creek PUD development shall comply with the requirements for a PUD, except as otherwise modified by this ordinance.

A. Use Regulations.

1. Except as otherwise provided in this ordinance the Property is subject to Lake Austin residence (LA) district permitted and conditional uses and site development regulations.
2. Crop production use and urban farm use are additional permitted uses of the Property.



3. Cultural Services use is a by-right permitted use of the Property.

4. ~~3~~ Section 25-2-863 (C) (*Urban Farms*) of the Code is modified to allow an urban farm on a site greater than five acres.

5. ~~4~~ Section 25-2-893 (C) (*Accessory Uses for a Principal Residential Use*) of the Code is modified to allow two guest houses. The structure on the Tower Lot may be used as a guest house, in addition to the two guest houses on the Tract One property. Upon conversion of the Property, the guest houses may be converted to a civic use.

6. ~~5~~ Section 25-2-900 (*Home Occupations*) of the Code is modified so that only the following home occupation regulations apply: a) a home occupation may occur within the primary residence, the Tower Lot, or accessory structures, and b) a home occupation may include the occupant of the primary residence and staff assisting with property and household management, domestic service household maintenance (interior and exterior), landscaping, security, bookkeeping, and personnel working for the owner or owner's nonprofit foundation. Please reference the following page for additional sections added to Part 5. Section A.

B. Zoning and Site Development Regulations.

1. With the addition of the Tower Lot, the maximum impervious cover is 20 percent. ~~15 percent.~~ [14] percent. Section 25-8-64 (*Impervious Cover Assumptions*) of the Code is modified to allow impervious cover to be calculated over the entire Property and not on a lot by lot basis.

2. Section 25-2-551(B) ~~(3)~~ (*Lake Austin (LA) District Regulations*) of the Code is modified to allow additional improvements within the shoreline setback area as shown on Exhibits C and J. These improvements may include a ~~constructed habitat for migratory waterfowl~~, but are not limited to, habitat pond, decks, trails, impervious walks, boardwalk, terraces, skyspace structure, site electrical, weir system, berms, swimming area, and related improvements. Maintenance and remodel of existing swimming area, boat docks, walkways, and associated facilities is allowed. artwork and their supporting foundations, & pervious walkways

3. Section 25-2-551(B) ~~(5)~~ <sup>(E)(2)</sup> (*Lake Austin (LA) District Regulations*) of the Code is modified to allow development of a guest house and recreation building on limited gradients that exceed 35 percent in accordance with Exhibit K.

Additional Use Regulations:

Add new Part 5. Section A(7):

7. Section 25-2-897 (*Accessory Uses for a Principal Civic Use*) of the Code is modified to allow an art studio, classroom, meeting facility, gift shop, coffee bar, snack shop, and cafeteria as an accessory use to a principal civic use.

Add new Part 5. Section A(8):

8. Upon conversion of the Property to a civic use, any structure, including the parking areas located on the Property may be used for a civic use.

5. ~~4.~~ Section 25-2-492 (*Site Development Regulations*) of the Code is modified to allow interior side yard setbacks to be zero feet.
6. ~~5.~~ Section 25-2 Subchapter F: Residential Design and Compatibility Standards, 2.5 (*Side Yard Setbacks*) and 2.6 (*Setback Planes*) of the Code are modified to allow interior side yard setbacks to be zero feet and interior lot line setback planes not to apply.

C. Hill Country Roadway.

1. The PUD shall comply with the Hill Country Roadway Ordinance except as shown in this Subsection C.
- a) Section 25-2-1122 (*Floor to Area Ratio of a Nonresidential Building*) of the Code is modified to allow compliance with Exhibit K for construction on slopes. Artwork and its supporting foundations, and buildings associated with the civic use shall be excluded from FAR Calculations.
- b) Section 25-2-1123 (*Construction on Slopes*) of the Code is modified to allow construction of the guest house to comply only with Exhibit K.
- c) Section 25-2-1126 (*Building Materials*) of the Code is modified to allow reflective and non-native building materials for structures built 100 feet behind a 10-foot high masonry wall that is constructed 100 feet from the right-of-way of FM 2222 Road. A vegetative buffer with native plants and trees shall be provided as additional screening.
- d) A 100-foot wide vegetative buffer shall be provided and maintained along the property line adjacent to the FM 2222 right-of-way. At approximately the 100-foot setback line a 10-foot high wall or fence shall be constructed for visibility and sound attenuation. Additional native trees will be planted to supplement the existing native vegetation. Entryway features are allowed within the setback in the vicinity of the driveways.  
including, but not limited to, monument signs, artwork, lighting, and flag poles,
- e) At least 40 percent of the site within the Hill Country Roadway 1000 foot setback area shall be left in a natural state, except for vegetative management activities in accordance with a) the existing wildlife management plan approved by the Travis County

Appraisal District for the property and, b) the Ecological Conservation and Preservation Plan outlined in Exhibit ~~X~~ of this ordinance.

Please reference the following page for additional sections added to Part 5. Section C(1).

2. The City acknowledges and agrees that the existing building on the Tower Lot is a legal noncomplying structure, and as such, shall be subject to applicable City Code provisions.

AND THE RESTORED  
EXISTING BOAT  
HOUSE

D. Environmental Regulations.

1. Development of the Property shall comply with the criteria, plans, or requirements as written or illustrated on Exhibits D, E, F, G, J, K, L, N, and O.
2. Section 25-8-261(C) (*Critical Water Quality Zone Development*) of the Code is modified to allow the following improvements within the critical water quality zone as shown on Exhibit C and described in Exhibit J:

Habitat Pond, Riparian  
Habitat, Exclosures,  
Existing and Proposed  
Guest House, Caretaker  
Residence

pervious & impervious  
walkways, low water  
crossing

- a) ~~migratory bird habitat,~~ birdbath facilities, decks, levees, trails, sidewalks, boardwalk, remnant foundation, terraces, skyspace structure, security equipment, wiring, swimming area, and related facilities;
- b) maintenance and remodel of existing swimming area, boat docks, walkways, and terraces; and
- c) cut and fill as required for the above improvements in accordance with Exhibit J.

site electrical, weir  
system,

artwork and its  
supporting foundations,

3. Section 25-8-281(B) (*Critical Environmental Features*) of the Code is modified to allow critical environmental features ("CEF") to be located on a residential lot.
4. Section 25-8-281(C) (*Critical Environmental Features*) of the Code is modified to provide buffer requirements for the CEFs on the Property in accordance with Exhibit N.
5. For the purposes of calculating impervious cover for the Property, walkways built in accordance with the pervious walkways detail provided in Exhibit F shall be counted as pervious cover and shall satisfy the requirements outlined in Section 1.6.7 of the ECM.

Additional Hill Country Roadway Regulations:

Add new Part 5. Section C(1)(f):

- f) For a civic use and its related accessory uses, the maximum building height shall not exceed 35 feet. Artwork is excluded from the height limitation.

5. Sections 25-8-281 (*Critical Environmental Features*) and Section 25-8-282 (*Wetland Protection*) of the Code do not apply to any proposed manmade environmental features.
6. Section 25-8-302 (*Construction of a Building or Parking Area*) of the Code is modified to allow small portions of building and parking areas to be constructed on slopes greater than 25 percent, as shown on Exhibit K. Terracing shall be optional for portions of the slopes that are not constructed on, but spanned by a building.
7. Section 25-8-341 (*Cut Requirements*) of the Code is modified to allow cuts to exceed four feet in accordance with Exhibit J.
8. Section 25-8-342 (*Fill Requirements*) of the Code is modified to allow fills to exceed four feet in accordance with Exhibit J.
9. The requirements of Sections 3 through 3.3.5 (*Tree Survey*) of the Environmental Criteria Manual ("ECM") are modified to allow only trees of eight inch and greater diameter to be surveyed and for single family tree regulations to apply. Upon conversion of the Property to a civic use, this provision shall not apply.
10. CEF Buffers and Construction. The following conditions apply to the 50-foot wide buffer for Rimrocks 1 and 2 as shown on Exhibit N:
  - a) a 40-foot limit of construction shall be maintained from Rimrock 1 and 2;
  - b) the 10-foot wide area with the CEF buffer that is disturbed during construction must be revegetated with plants and seeds from the City of Austin Standard Specification Item No. 609S, and
  - c) erosion and sedimentation controls must be placed at the limits of construction.
11. A 150-foot wide buffer shall be provided for the emergent wetland fringe located within Bull Creek. The following may be located within the buffer area:

AS SHOWN ON  
EXHIBIT N,



Habitat pond & riparian habitat,  
pervious and impervious walkways,  
restored existing boat house

artwork and its supporting  
foundations

Trails, ~~existing retaining wall, proposed trees, stone stairs, regraded slope, migratory habitat for waterfowl,~~ raised wood boardwalk, native plant garden, security equipment, wiring, and related facilities.

12. A setback is not required for or associated with a cypress fringe located on portions of the Property.

13. Artwork may not be installed within 50-ft of a Critical Environmental Feature.

- E. 14. The PUD will establish a Sustainable Land Management Plan and manage invasive species in accordance with Note 1

15. 75% of native caliper inch will be preserved, to be determined at time of site plan review, and 2 on Exhibit F(Restoration Plan). Additionally, 75% native caliper inch of protected trees and 100% of native caliper inch of heritage trees will be preserved to be determined at time of site plan review.

Swim area reconstruction shall not exceed 50 feet from the shoreline in accordance with Exhibit I.

2. Shoreline modifications for the swim area will exceed Code and ECM requirements in order to preserve the natural and traditional character of the shoreline as set forth under Section 25-7-61(A)(5) (*Criteria for Approval of Plats, Construction Plans, and Site Plans*), maintain the integrity of protected riparian areas and minimize damage to physical and biological characteristics set forth in Section 1.7.7(A) ECM. Parts of the proposed plan will:

- a) maintain the water quality benefits and biological integrity of a functioning, natural vegetated shoreline by providing landscape details which replace existing shoreline vegetation with more desirable native species that provide bank stabilization and natural character;
- b) provide the slope of a natural shoreline with minimal stone toe armor pursuant to the current recommendations for bank stabilization of City of Austin Environmental Resource Management Division wetlands biologist;
- c) provide native wetland plantings as mitigation for any impacts to protected wetland areas with the approval of City of Austin Environmental Resource Management Division wetlands biologist; and
- d) provide the seal of a Texas professional engineer to certify that the hydraulic and structural design of dock and shoreline treatment are adequate that the improvement complies with the ordinances of the City, Drainage Criteria Manual, and the laws of the State as set

forth in Section 25-7-62 (*Certificate of Professional Engineer Required for Certain Alterations and Improvements*) of the Code.

3. Additionally, boat slips may not exceed 12, and a boat slip may not be used for commercial purposes. The Tower Lot may maintain the two additional boat slips associated with it, in addition to the 12 boat slips existing on the Tract One property. However, they may not be used for commercial purposes.

F. Transportation Regulations

1. The southern internal driveway shall be built in accordance with Exhibit M.
2. The requirements of the Transportation Criteria Manual Section 5.3P and the City of Austin Standard Detail 433S-1 are modified to allow a driveway apron to slope away from the street and to exceed a two percent grade for the driveway apron. (See Exhibit M)

**Please reference the following page for additional sections added to Part 5. Section F.**

G. Drainage Regulations.

1. Section 25-7-152 (*Dedication of Easements and Rights-of Way*) of the Code is modified so that a drainage easement dedicated to the public is not required for flows onto the property; provided however, the property shall accept flows from adjacent tracts in accordance with natural drainage patterns. An easement for the FEMA floodplain shall satisfy dedication requirements along Bull Creek.

- H. Artwork. ~~At least 2~~ art installations shall be provided on the Property in accordance with Exhibit H.

and its supporting  
foundations

1.

**Please reference the following page for additional sections added to Part 5.**

**PART 6.** Except as otherwise specifically provided for in this ordinance, the terms and conditions of Ordinance No. 20100729-120, as amended, remain in effect.

and Ordinance No.  
20111215-079



### Additional Transportation Regulations:

Add new Part 5. Section F(3):

3. Modify Section 25-6-472(A) Appendix A to require a minimum of 50 parking spaces, but no more than 100 parking spaces, for a civic use and its related accessory uses.

Add new Part 5. Section F(4):

4. Daily vehicular trips shall not exceed 400. A trip is defined as the one-way direction of a vehicle onto or off the Property. Upon conversion of the site to a civic use, traffic data shall be captured and provided to the City of Austin six months after opening for a period of two (2) years to ensure daily traffic volumes have stayed within the threshold outlined above. The City shall have the right to audit the supporting documents for the annual report. If the owner meets the trip cap each year with proof in the annual report for two consecutive years, the annual reporting will no longer be required. ATD may require additional traffic count reports if complaints are received within the first five years the civic uses are in operation. ATD may enforce compliance with this section through legal means including injunction relief. Any use of the property for any purpose shall be required to comply with the limitations on vehicle trips set forth in this section.

Add new Part 5. Section F(5):

5. The driveway design and location on RR 2222 is subject to TxDOT approval. Any changes to the PUD resulting from and related to the driveway design may be approved administratively.

### Additional Sections added to Part 5:

#### I. Utilities.

1. Notwithstanding any code requirements to the contrary, private utility lines may cross lot lines if contained within a private easement.

#### J. Sound Amplification

1. The use of sound equipment to amplify sound in an area that is not fully enclosed by permanent, solid walls and a roof may not exceed 30 days per calendar year.
2. The use of sound equipment that produces sound audible beyond the property line is prohibited between 10 p.m. and 10 a.m.
3. Regardless of the proposed use, the PUD shall be subject to the sound restrictions outlined in Section 9-2-5 (Restriction on Use of Sound Equipment in a Residential Area) of the City of Austin Land Development Code.

#### K. Lighting

1. Lighting for the artwork and trees may be low level lighting. Only a very small amount of light will escape skyward. Light fixtures will have a diffusing cover over them. Luminaries shall not shine directly onto neighboring properties, roadways, or distribute excessive light skyward.
2. All other lighting for the property will comply with the following standards:
  - a. Require warm light: Low Kelvin rated lights (3000 Kelvin or less) are warm and emit less harmful blue-violet light than high Kelvin rated.
  - b. Shielding: outdoor lighting shall be shielded so that the luminous elements of the fixture are not visible from any other property. Outdoor lighting fixtures are not allowed to have light escape above a horizontal plane running through the lowest point of the luminous elements.
  - c. Set a Total Outdoor Light Output: maximum lumens allowed per net acre:
    - i. Nonresidential Property: 100,000 lumens/net acre
    - ii. Residential Property: 25,000 lumens/net acre
  - d. Prevent light trespass: focus light on activity and use activity appropriate lighting
  - e. Use full cut off or fully shielded light fixtures

#### J. Green Energy Facilities

1. Owner may construct/place additional sustainability facilities on the Property in the future including but not limited to solar panels, battery storage, wind appliances, thermal energy, and other components of a micro grid at locations to be determined. Such facilities shall be in compliance with applicable City of Austin requirements.

**PART 7.** This ordinance takes effect on December 26, 2011.

**PASSED AND APPROVED**


December 15, 2011

§  
§  
§




Lee Leffingwell  
Mayor

**APPROVED:**



Karen M. Kennard  
City Attorney

**ATTEST:**



Shirley A. Gentry  
City Clerk

# EXHIBIT A

## TRACT 1

### FIELD NOTES FOR

#### 44.572 ACRES OF LAND

ALL OF THAT CERTAIN TRACT OR PARCEL OF LAND OUT OF THE THOMAS J. CHAMBERS 8 LEAGUE GRANT IN TRAVIS COUNTY, TEXAS, BEING ALL OF THAT CERTAIN 44 572 ACRE TRACT OF LAND CONVEYED TO KEY ENTERPRISES, INC., TED L. STEWART AND RON AMENI BY INSTRUMENT RECORDED IN DOCUMENT NO. 2004145327 OF THE OFFICIAL PUBLIC RECORDS OF TRAVIS COUNTY, TEXAS, SAID TRACT BEING MORE PARTICULARLY DESCRIBED BY MET & BOUNDS AS FOLLOWS:

BEGINNING at a 1/2 inch iron pin found at the Northeast corner of said 44.572 acre tract, being at the Southeast corner of Lot 1, Bull Creek Road Subdivision, a subdivision recorded in Plat Book 28, Page 17 of the Plat Records of Travis County, Texas, being in the West r.o.w. line of F.M. Hwy No. 2222, for the PLACE OF BEGINNING hereof;

THENCE along the East line of said 44.572 acre tract, being along the West r.o.w. line of F.M. Hwy No. 2222 for the following courses:

Along a curve to the left whose radius is 408.15 feet, whose arc is 57.65 feet and whose chord bears S 07°20'50" W for a distance of 57.60 feet to a 1/2 inch iron pin found

S 01°29'54" E for a distance of 119.52 feet to a 1/2 inch iron pin found

S 03°17'00" W for a distance of 751.90 feet to a 1/2 inch capped iron pin set for the Southeast corner of said 44.572 acre tract;

THENCE along a Southerly line of said 44.572 acre tract for the following courses:

N 88°15'00" W for a distance of 287.50 feet to a 1/2 inch capped iron pin set

N 60°30'00" W for a distance of 387.50 feet to a 1/2 inch capped iron pin set

N 88°30'00" W for a distance of 200.00 feet to a 1/2 inch capped iron pin set

S 44°30'00" W for a distance of 222.50 feet to a 1/2 inch capped iron pin set

S 01°30'00" W for a distance of 180.00 feet to a 1/2 inch capped iron pin set

S 36°20'00" E for a distance of 353.21 feet to a 1/2 inch capped iron pin set

S 39°20'00" W for a distance of 540.43 feet to a point at the water's edge of the North bank of Lake Austin, for a Southerly corner of said 44.572 acre tract;

THENCE along the water's edge of the North bank of Lake Austin for the following courses:

N 50°41'13" W for a distance of 293.66 feet to an angle point

N 54°13'50" W for a distance of 481.15 feet to an angle point

FIELD NOTES  
FOR

44.572 ACRES OF LAND - Page Two

N 49°50'24" W for a distance of 135.83 feet to a point at the water's edge of the East bank of Bull Creek, for the Southwest corner of said 44.572 acre tract;

THENCE along the water's edge of the East bank of B. . Creek for the following courses:

N 03°09'58" E for a distance of 9.95 feet to an angle point

N 39°03'55" E for a distance of 500.02 feet to an angle point

N 33°35'47" W for a distance of 57.70 feet to an angle point

N 25°18'41" W for a distance of 152.65 feet to an angle point

N 17°04'31" W for a distance of 23.61 feet to an angle point

N 13°59'42" W for a distance of 159.33 feet to an angle point

N 00°28'15" W for a distance of 177.67 feet to an angle point

N 11°27'02" E for a distance of 183.31 feet to an angle point

N 24°04'28" E for a distance of 73.27 feet to a 60-d nail set in a tree stump for the Northwest corner of said 44.572 acre tract;

THENCE along the North line of said 44.572 acre tract for the following courses:

N 89°29'31" E for a distance of 232.09 feet to a ½ inch iron pin found

N 89°10'10" E for a distance of 76.00 feet to an iron bolt found


N 89°15'25" E for a distance of 569.23 feet to a ½ inch iron pin found

N 89°00'02" E for a distance of 555.61 feet to a ½ inch iron pin found

N 89°14'44" E for a distance of 216.58 feet to the PLACE OF BEGINNING and containing 44.572 acres of land, more or less.

SURVEYED BY:  
Roy D. Smith Surveyors, P.C.

  
ROY D. SMITH  
REGISTERED PROFESSIONAL SURVEYOR NO. 4094  
August 18, 2005  
44.572 ac. - T.J. Chambers



**TRACT 2**

**Part A:** Lot 1, BULL CREEK ROAD SUBDIVISION, a subdivision in Travis County, Texas, according to the map or plat thereof, recorded in Volume 28, Page(s) 17 of the Plat Records of Travis County, Texas

and

**Part B:** Being 8.495 acres of land, more or less, and lying in and situated out of the Thomas J. Chambers Survey in Travis County, Texas and being more particularly described on Exhibit B-1 attached hereto and made a part hereof.

EXHIBIT B-1

LEGAL DESCRIPTION: BEING A 8.495 ACRE TRACT OF LAND LYING IN AND BEING SITUATED OUT THE THOMAS J. CHAMBERS SURVEY, ABSTRACT NO. 198 IN TRAVIS COUNTY, TEXAS AND BEING ALL OF THOSE CERTAIN FOUR PARCELS OF LAND CONVEYED TO 4-D PARTNERS L.P. AS TRACTS 2-5 BY DEED RECORDED IN DOCUMENT NO. 19999133413 OF THE OFFICIAL PUBLIC RECORDS OF TRAVIS COUNTY, TEXAS; SAID 8.495 ACRE TRACT BEING MORE PARTICULARLY DESCRIBED AS FOLLOWS AND AS SURVEYED UNDER THE SUPERVISION OF JAMES E. GARON & ASSOCIATES IN OCTOBER, 2007:

BEGINNING at an iron pipe found in the northerly line of that certain 44.572-acre tract of land conveyed to Danforth Partners I, LTD by deed recorded in Document No. 2001057457 of said deed records for the southeast corner of said 4-D Partners Tract 5 (3.845 acres) and the southwesterly corner of Lot 1, Bull Creek Road Subdivision, a subdivision of record in plat book 28, page 17 of the Plat Records of Travis County, Texas;

THENCE along the north line of said Danforth tract and the south line hereof and said 4-D Partners tract the following six (6) calls:

1. N 89°45'40" W a distance of 555.41 feet to a ½" iron rod found for angle point and common corner of tracts 2 and 5;
2. N 89°25'30" W a distance of 152.99 feet to a ½" iron pipe found for angle point and common corner of tracts 2 and 3;
3. N 89°22'13" W a distance of 122.77 feet to a ½" iron rod found for angle point;
4. N 89°36'49" W a distance of 293.52 feet to a 5/8" iron bolt found for angle point and common corner of tracts 3 and 4;
5. N 89°35'58" W a distance of 75.97 feet to a ½" iron rod found for angle point;
6. N 89°26'01" W a distance of 234.85 feet to a calculated point in Lake Austin for the southwest corner hereof and said 4-D Partners L.P. Tract 4;

THENCE along Lake Austin and Bull Creek the following eleven (11) calls:


1. N 33°56'59" E a distance of 39.50 feet to a ½" iron rod found for angle point;
2. N 38°51'40" E a distance of 162.51 feet to a ½" iron rod found for angle point;

October 9, 2007

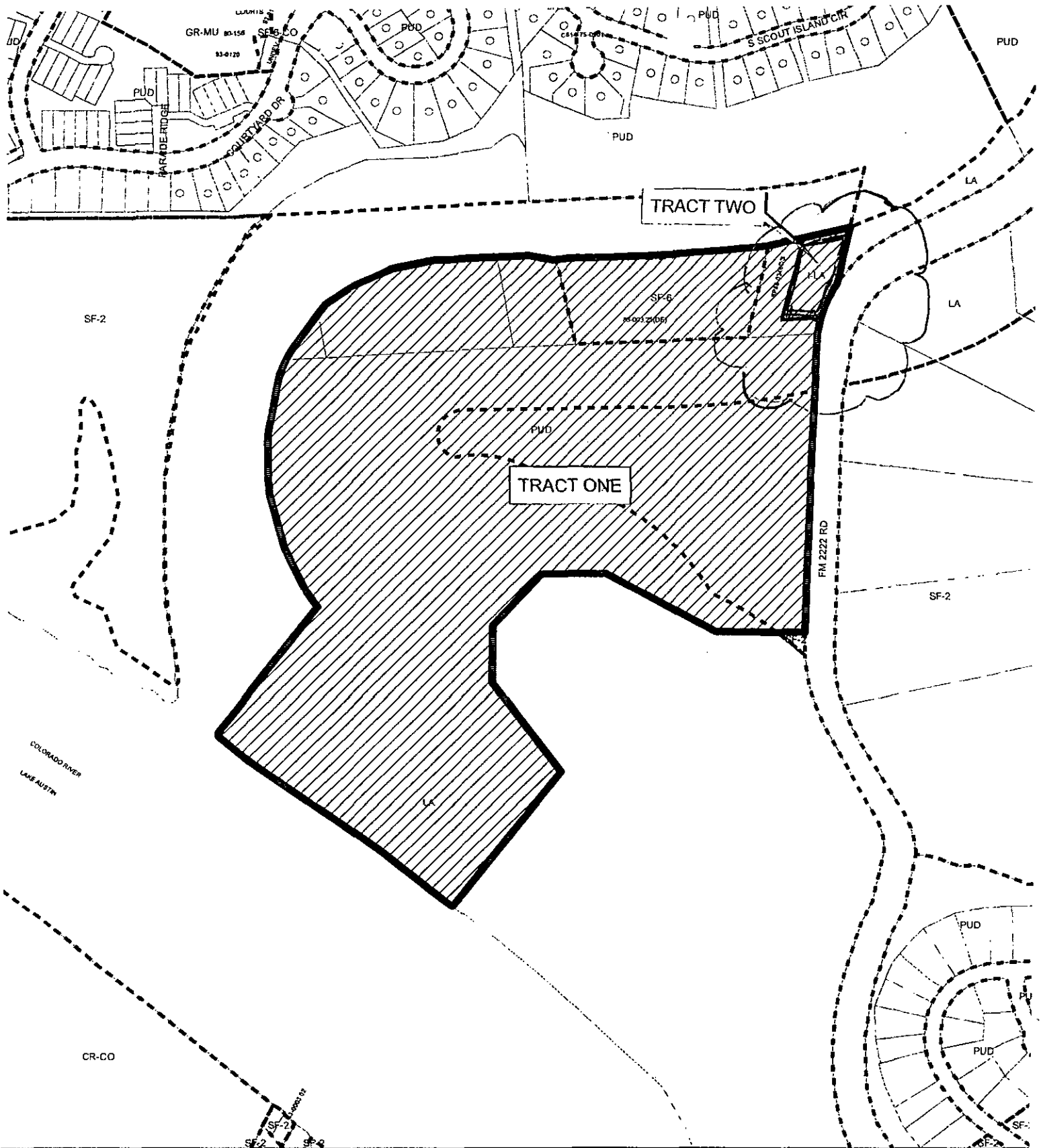
3. N 58°15'39" E a distance of 92.69 feet to a ½" iron rod found for angle point;
4. N 67°58'38" E a distance of 140.40 feet to a ½" iron rod found for angle point;
5. N 81°34'15" E a distance of 137.21 feet to a ½" iron rod found for angle point;
6. S 89°24'48" E a distance of 209.81 feet to a ½" iron rod found for angle point;
7. N 89°52'53" E a distance of 85.01 feet to a ½" iron rod set for angle point;
8. S 78°00'25" E a distance of 71.35 feet to a ½" iron rod found for angle point;
9. N 89°12'18" E a distance of 215.78 feet to a calculated point in water;
10. S 81°08'51" E a distance of 94.90 feet to a calculated point in water;
11. N 87°20'09" E a distance of 373.03 feet to a ½" iron rod set for the northeast corner hereof and said 4-D Partners tract 5 and the northwest corner of the aforesaid Lot 1, Bull Creek Road Subdivision;

THENCE S 15°57'31" W a distance of 291.00 feet along the west line of said Lot 1 to the POINT OF BEGINNING, containing 8.495 acres of land, more or less and as shown on sketch of survey prepared herewith.

Surveyed by:



James E. Garon  
 Registered Professional Land Surveyor  
 Server: Col\Travis\Surveys\Thomas J Chambers\B58607.doc



## PLANNED UNIT DEVELOPMENT

ZONING CASE#: C814-2009-0139.02

LOCATION: 4909 FM 2222 RD

SUBJECT AREA: 54.7041 ACRES

GRID: G29

MANAGER: CLARK PATTERSON



SUBJECT TRACT



PENDING CASE



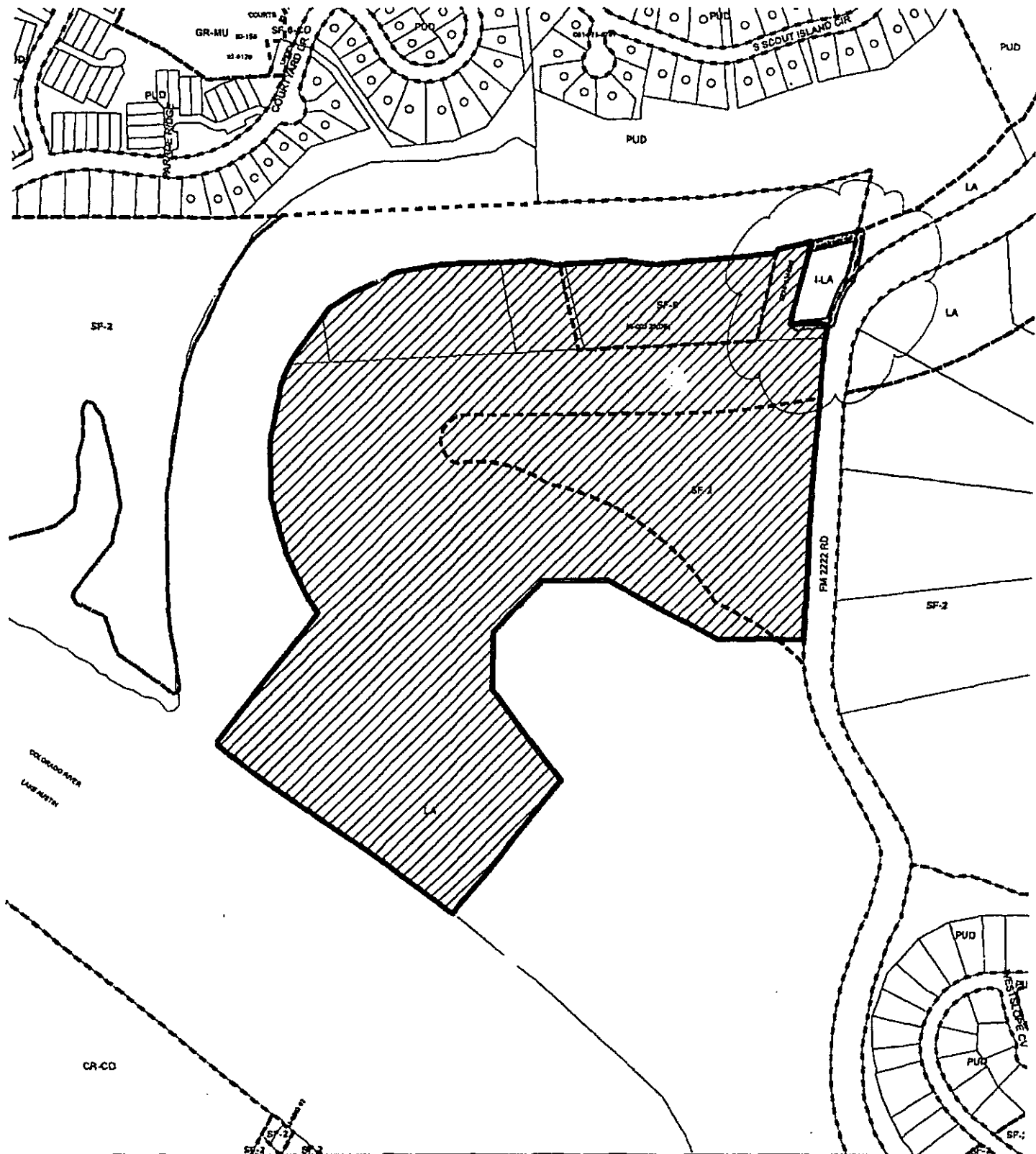
ZONING BOUNDARY



This map has been produced by the Communications Technology Management Dept. on behalf of the Planning Development Review Dept. for the sole purpose of geographic reference. No warranty is made by the City of Austin regarding specific accuracy or completeness.



# EXHIBIT B

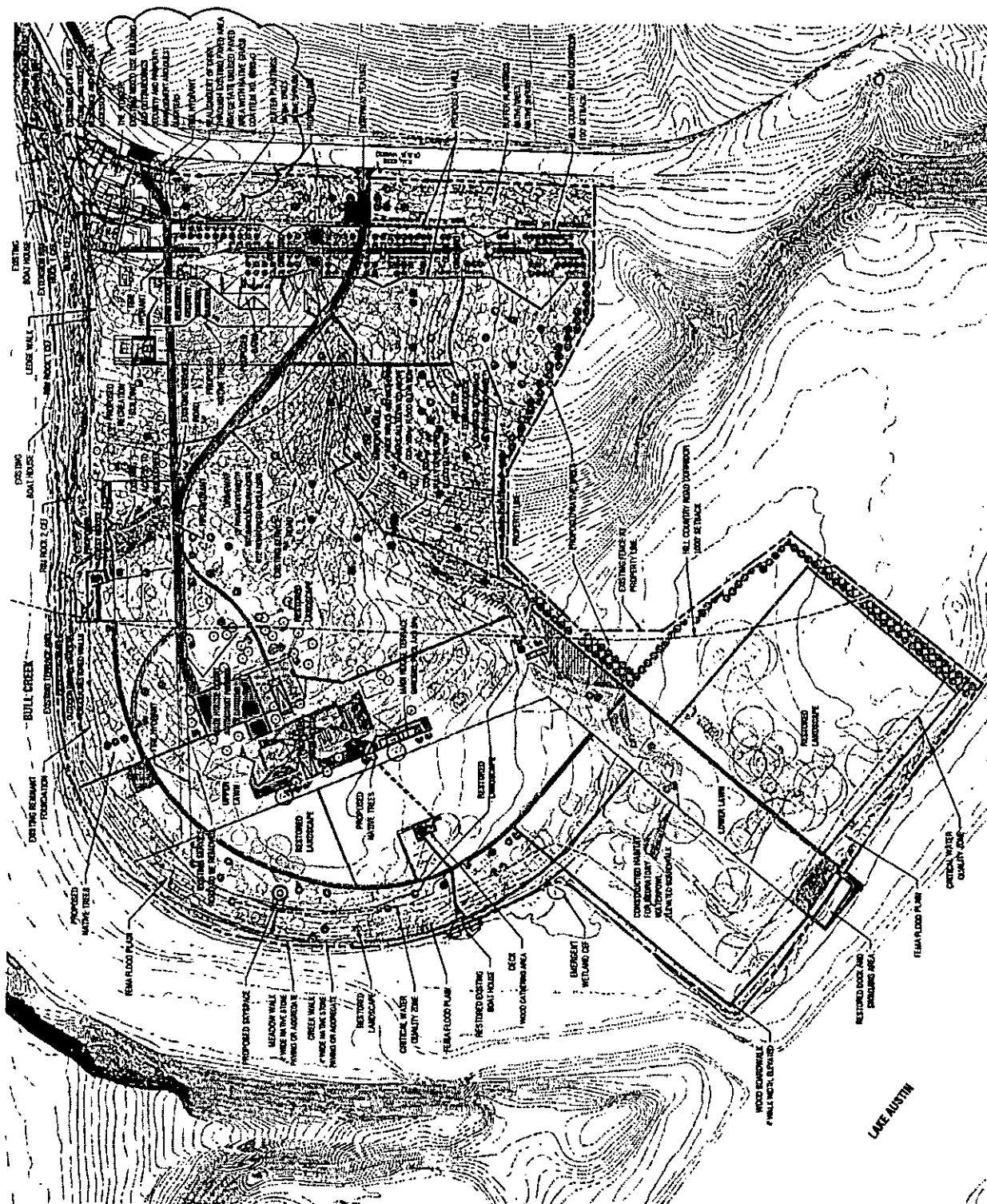


## PLANNED UNIT DEVELOPMENT

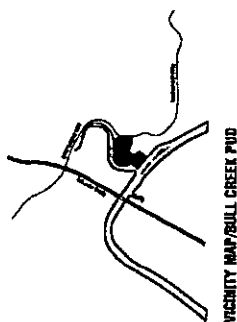
*EXHIBIT B*  
 ZONING CASE#: C814-2009-0139  
 LOCATION: 4909, 4923 & 4925 FM 2222  
 SUBJECT AREA: 53.8741 ACRES  
 GRID: G29  
 MANAGER: C. PATTERSON



This map has been produced by the Communications Technology Management Dept. on behalf of the Planning Development Review Dept. for the sole purpose of geographic reference. No warranty is made by the City of Austin regarding specific accuracy or completeness.



09.08.2011 BULL CREEK PUD EXHIBIT C - LAND USE PLAN  
CITY OF AUSTIN CASE NUMBER: C814-2009-0739



SEE FULL SIZE EXHIBIT  
FOR REDLINED CHANGES

NOTE: PROPOSED SITE DEVELOPMENT REGULATIONS, WAIVERS FROM AND MODIFICATIONS OF THE CODE ARE LISTED ON THE EXHIBITS SUPPORTING THE LAND USE PLAN.

NOTE: ALL BUILDINGS AND STRUCTURE LOCATIONS ARE APPROXIMATE AND SUBJECT TO FINAL DESIGN.

NOTE: INSTALLED FIRE PROTECTION SYSTEMS TO BE APPROVED AND INSPECTED BY AUSTIN FIRE DEPARTMENT, IN ACCORDANCE WITH EXHIBIT D, GENERAL NOTE D.

ACMEAGE 53.8741



**BULL CREEK PUD**  
**EXHIBIT D - NOTES**

**RESIDENTIAL**

1. During construction, the existing structure on the property may be used as a dwelling and for activities to assist the site with construction.
2. The project will comply with the single family residential tree removal and clearing requirements of the City Code in effect on the date the PUD application was submitted. The PUD is for one single family residence with accessory uses. A tree clearing permit shall be required only for 19 inch diameter and larger protected trees.

~~3. Lighting for the skyspace structure shall only allow a low level of interior lighting outward. Only a very small amount of light will escape skyward through the opening, but no lights will be directed at the opening itself. Light fixtures will have a diffusing cover over them. Luminaires shall not shine directly onto neighboring properties, roadways or distribute excessive light skyward.~~

Note has been relocated to Part 5 Section K of the redlined ordinance.

3. ~~4.~~ The proposed main house, barn, recreation center, and guest house structures provide fire sprinkler protection. As part of the building permit process, the Owner work with Austin Fire Department to develop final designs in accordance with NFPA standards.

4. ~~5.~~ In lieu of a dedicated drainage easement, the Owner shall:

- a. Continue to accept and convey all offsite runoff through the Property.
- b. Not increase the velocity of the runoff beyond the Property, including appropriate detention, if necessary.
- c. Operate, maintain, replace, upgrade, and repair any natural drainage ways and related facilities.
- d. Allow the City to inspect the drainage area with prior written notice and an appointment with the Owner or Owner's agent.

and the proposed habitat pond, berm and deck improvements in the lower meadow.

5. ~~6.~~ Administrative site plans shall be submitted for review and approval for new improvements to the swim area, boat docks, ~~and proposed habitat for migratory waterfowl.~~ If environmental variances are requested for the recreation building, then an administrative site plan shall be submitted for it. Due to the overall residential use, no other site plans shall be required.

Site plan regulations, such as landscaping and other requirements applicable to commercial uses shall not be applied to the administrative site plan(s). Tree surveys shall be submitted when required by single family regulations, in accordance with such regulations for 19 inch and greater trees.

6. ~~7.~~ Parking at the Tower Lot shall be for home occupation or residential use only.

7. ~~8.~~ Trees on the Tower Lot shall be subject to the Heritage Tree Ordinance as of the date of this PUD amendment #2 submittal.

8. While the primary use of the property remains single-family residential, any changes or additions to the residence and existing accessory structures may be processed using the residential permit process including Section 25-5-2 (Site Plan Exemptions). Unless authorized by 25-5-2 (Site Plan Exemptions), all other development, including but not limited to parking, drives, artwork, maintenance facilities, trails, docks and other shoreline improvements, etc., will require the submittal of an administrative site plan, or a revision and/or correction to an existing site plan as determined by the Director of Development Services Department.

9. A change of use shall be deemed to occur upon the issuance of a certificate of occupancy for a structure intended for civic use. The change of use shall only apply to a structure intended for a civic use regardless of which lot it is located on. All such structures or improvements shall comply with the applicable site development requirements for the intended use as set forth in this Ordinance. All residential structures and improvements existing at the time of such change in use may continue to exist as conforming uses.

BULL CREEK PUD  
EXHIBIT E - CIVIC NOTES

1. Prior to, during construction, and operation of a civic use on the Property the existing structures may be used for residential purposes and for activities associated with a civic use.
2. Until the use of the Property changes as set forth in Section 3 below, the Property shall be considered a residential PUD using Lake Austin (LA) as the base zoning district.
3. A change of use shall be deemed to occur upon the issuance of a certificate of occupancy for a structure intended for civic use. The change of use shall only apply to a structure intended for a civic use regardless of which lot it is located on. All such structures or improvements shall comply with the applicable site development requirements for the intended use as set forth in this Ordinance. All residential structures and improvements existing at the time of such change in use may continue to exist as conforming uses.
4. In lieu of a dedicated drainage easement, the Owner shall:
  - a. Continue to accept and convey all offsite runoff through the Property.
  - b. Not increase the velocity of the runoff beyond the Property, including appropriate detention, if necessary.
  - c. Operate, maintain, replace, upgrade, and repair any natural drainage ways and related facilities.
  - d. Allow the City to inspect the drainage area with prior written notice and an appointment with the Owner or Owner's agent.
5. While the primary use of the property remains single-family residential, any changes or additions to the residence and existing accessory structures may be processed using the residential permit process including Section 25-5-2 (Site Plan Exemptions). Unless authorized by 25-5-2 (Site Plan Exemptions), all other development, including but not limited to parking, drives, artwork, maintenance facilities, trails, docks and other shoreline improvements, etc., will require the submittal of an administrative site plan, or a revision and/or correction to an existing site plan as determined by the Director of Development Services Department.
6. A new tree survey shall be submitted when a site plan is filed for a civic use.
7. Site plans approved for a civic use shall expire 10 years after date of approval.
8. Corrections to released site plans shall be allowed for:
  - artwork and its supporting foundations; and
  - walkways
9. Existing parking areas may be used for home occupation, residential use or civic use, without modification to such areas.
10. Unless located within a flood hazard area, regardless of size and orientation, a building permit shall not be required for the artwork or its supporting foundations so long as the improvements are not occupiable.
11. Trade permits shall be required for electric, mechanical, and plumbing improvements, if necessary.
12. Development of the Property is exempt from Chapter 25-2, Subchapter E - Design Standards and Mixed Use, Section 2.2, 2.3, 2.4, 2.8, and Article 3.
13. Green water quality controls will be provided for development greater than 8,000 SF, as described in Section 1.6.7 of the ECM, to treat 100% of the water quality volume.
14. The Critical Water Quality Zone will increase from 75-ft to 100-ft for a civic use.
15. Any improvement proposed in the Critical Water Quality Zone shall be located no closer than 50-ft from the shoreline.

**EXHIBIT ~~F~~ – BULL CREEK PUD  
ECOLOGICAL PRESERVATION/REHABILITATION PLAN**

The Bull Creek PUD property has remained more or less intact in the midst of a highly developed urban area. However, over the years it has been overgrazed by domestic livestock and generally neglected which has resulted in a proliferation of nonnative and invasive species. Its diverse attractions include lake and creekside frontage, gently rolling hills, arroyos, mature oaks and junipers, and a wide expanse of meadows. Thus, the property has the potential to become a species-rich biosphere with many benefits to wildlife, water quality and the neighboring landscape.

**GOAL**

To initiate an on-going program of landscape interventions designed to hasten positive changes that will help the property self-heal, so that more diverse plant communities with greater ecological stability will thrive. The intention is to make the property more hospitable and attractive to wildlife and humans alike.

**PREVIOUSLY INITIATED WORK**

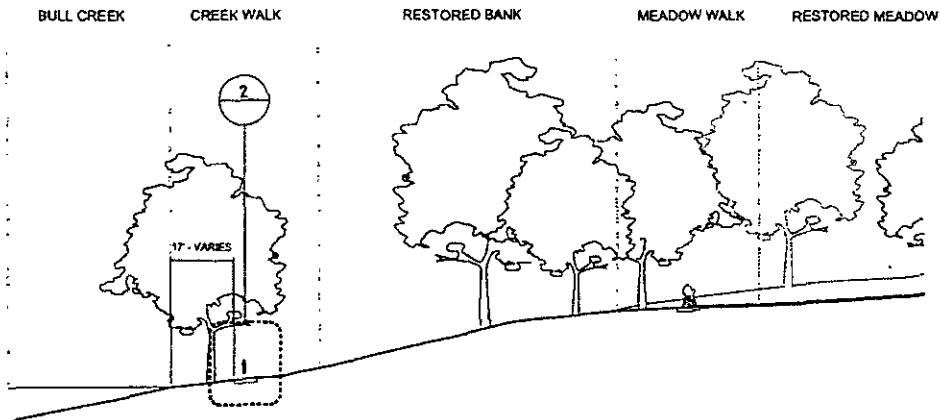
1. Meadow Rehabilitation – Native grasses have been planted to restore the grassland area to its natural state. This process was started in 2008 and efforts will continue for four seasons on approximately 12 acres of the site.
2. Removal of Invasive Tree Species – Non-native species of trees have been removed. However, this is an ongoing project and most efforts have been focused on woody plant species. This program of removing aggressive invasive species will be part of the continuing management plan for the property.
3. Native Hardwood Tree Plantings – Over the last year, the following trees and shrubs have been planted, with appropriate irrigation, to create diversity to the woodlands areas on the site: 125 – 15 gallon trees, 6 – 20 gallon trees, 27 – 30 gallon trees, 30 – 65 gallon maple trees (4 inch caliper balled and burlapped), for a total of 188 trees and shrubs. Numerous additional trees are proposed to be planted over the next several years.
4. Slope Stabilization – Slope stabilization has been installed where dense stands of invasive species have been removed and in the woodlands areas where some of the cedar or ashe juniper have been thinned to help control erosion. In accordance with the proposed removal of invasive species, additional slope stabilization is proposed.

**GENERAL STRATEGIES FOR IMPROVING CONDITIONS**

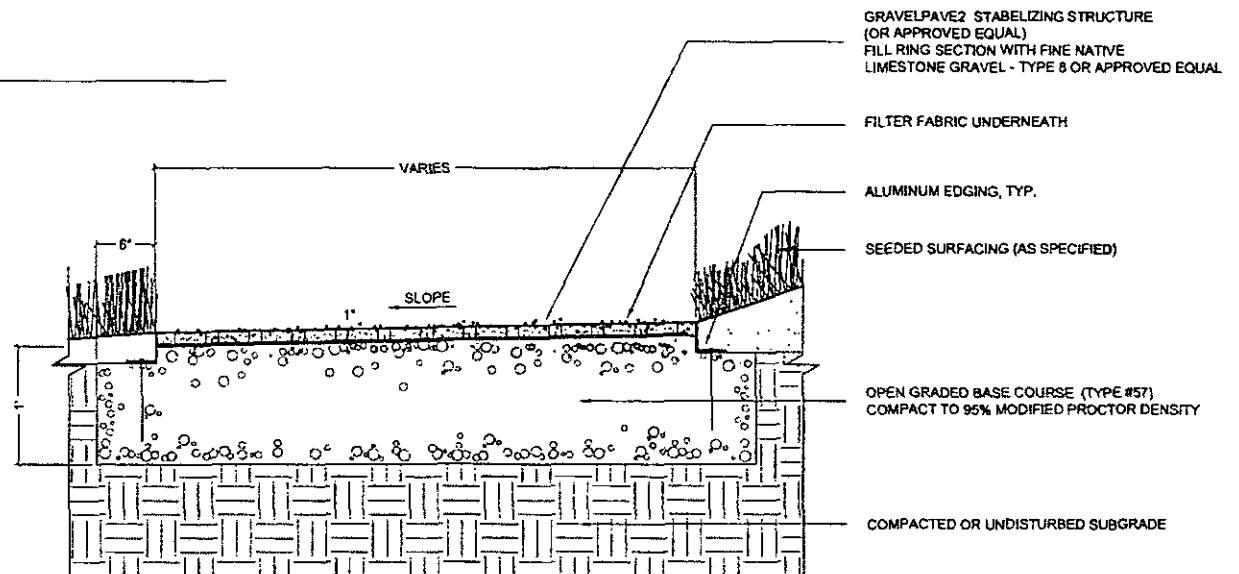
1. Remove invasive species each growing season and replacing with native trees, shrubs, grasses, and forbs.
2. Through plowing, direct seeding of native grasses and forbs, and cultivation of cover crops, suppress noxious weeds, reduce soil compaction, and gradually increase the successful establishment of native grasses and wildflowers.



3. Improve soil ecology through a program of organic fertilization and inoculation with micro-organisms. This will enhance the establishment of native grasses.
4. Reduce the domination of ashe juniper through select clearing, in order to allow understory plants a chance to thrive.
5. Enrich the woodlands by planting more native hardwoods and shrubs over multi-seasons.
6. Improve the filtering of stormwater run off by the establishment of native grasslands, and by proper management techniques such as timely mowing, creation of swales to guide runoff to areas where it can be absorbed, and to monitor fragile and unstable areas to avoid wash outs.
7. Stabilize eroded slopes, old roads, bare areas, and other remnants of past land uses practices by setting check logs, rock berms, and mulch.
8. Construct “guzzlers” or wildlife water features to provide water during drought periods.
9. Coordinate landscape efforts to comply with wildlife management plans. This includes following Plateau Consultant’s guidelines for clearing, mowing, and other activities.
10. Avoid or strictly limit use of any chemicals that could have a negative effect on groundwater quality or wildlife.
11. Provide brush piles in certain areas of the property for wildlife use.
12. Seek the advice and consultation of other experts such as the U.S. Fish and Wildlife Service, the Ladybird Johnson Wildflower Center, Texas A&M range ecologists, and the Natural Resource and Conservation Service on restoration projects.
13. Continue to conduct annual bird and mammal surveys to assess the health of the wildlife population.



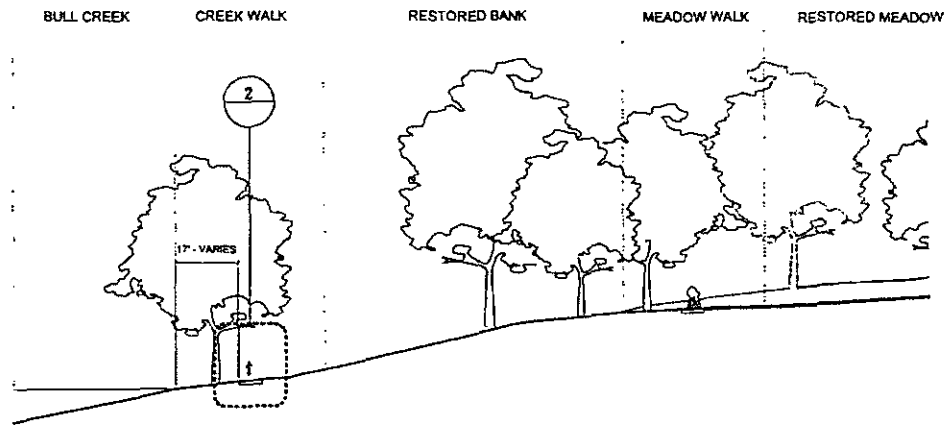
1 SITE SECTION - TYP.  
SCALE: 1/32"=1'-0"



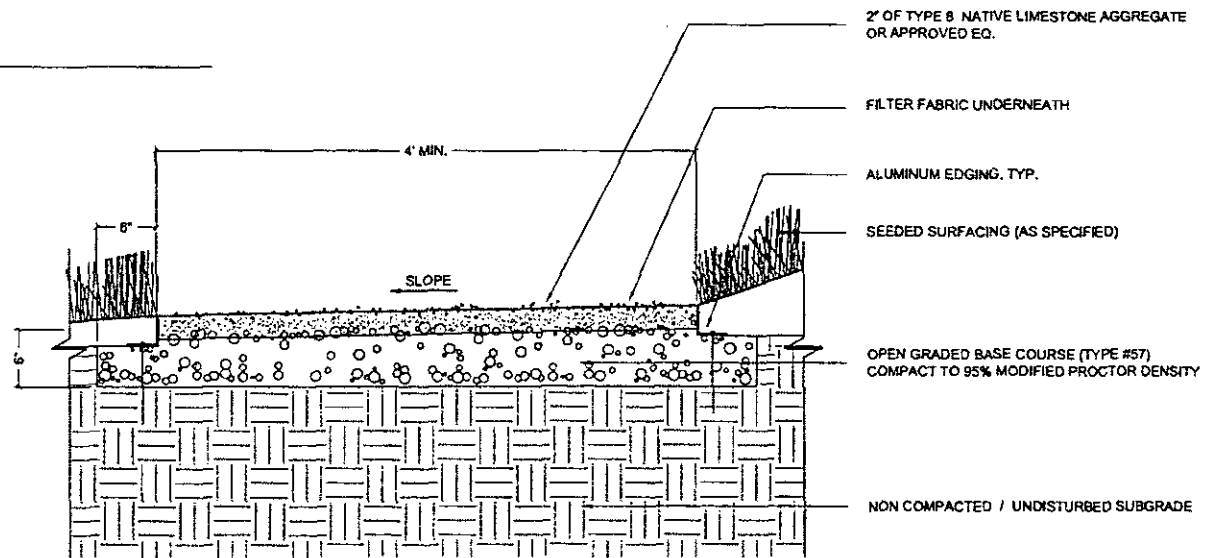
2 VEHICULAR PERVIOUS WALK SECTION - TYP.  
SCALE: 1/4"=1'-0"

SEE FULL SIZE REPLACEMENT SHEETS



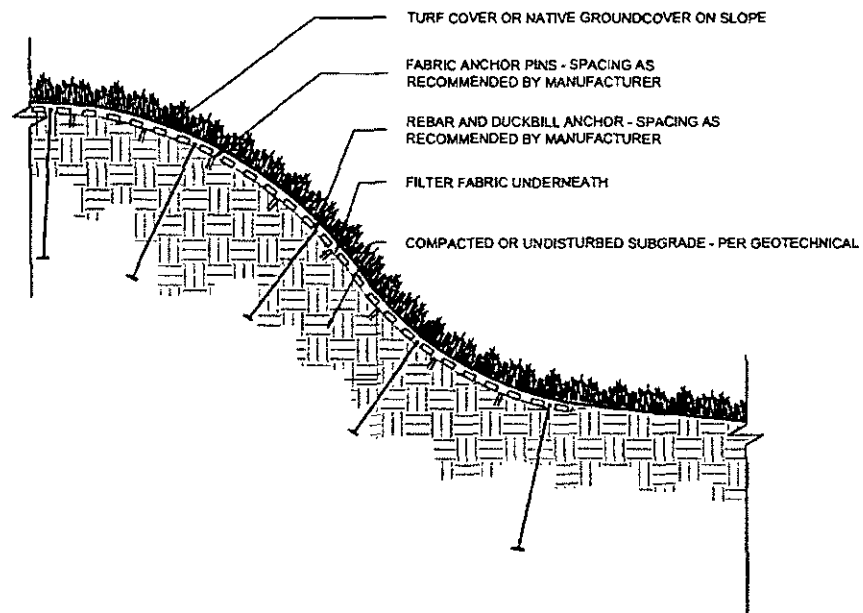


1 SITE SECTION - TYP.  
SCALE: 1/32"=1'-0"



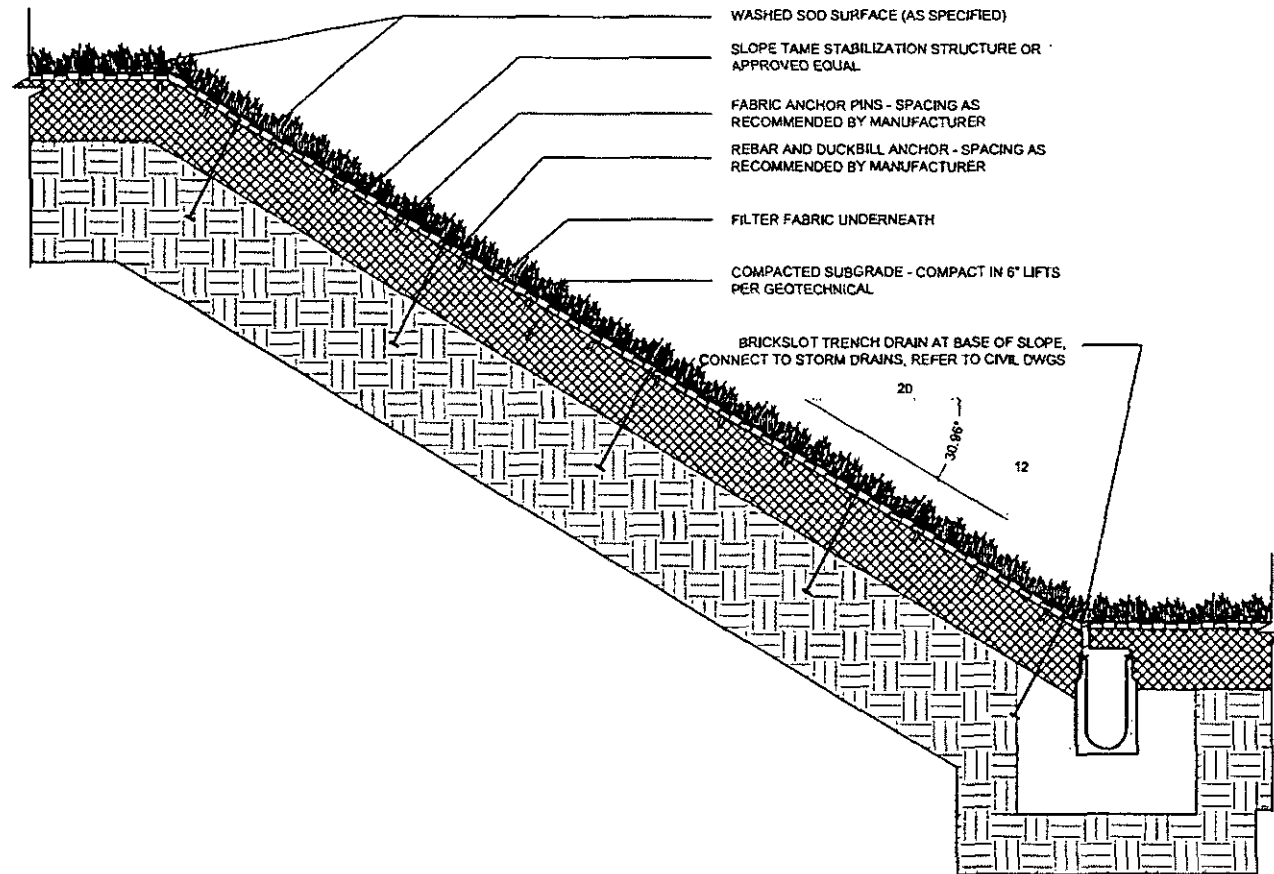
2 PEDESTRIAN PERVIOUS WALK SECTION - TYP.  
SCALE: 1"=1'-0"

SEE FULL SIZE REPLACEMENT SHEETS



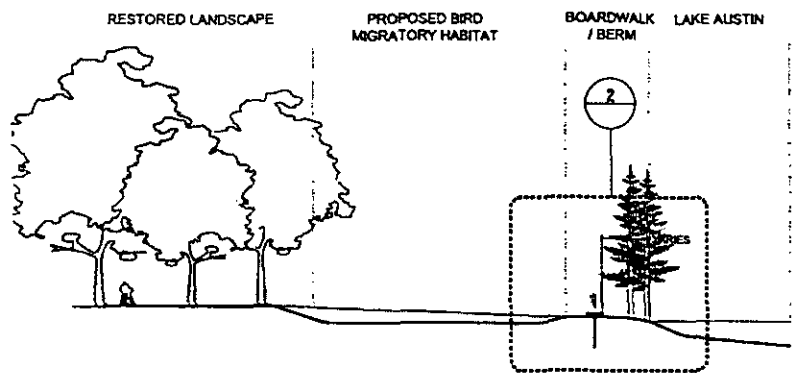
1 NATURAL SLOPE STABILIZATION DETAIL- GREATER THAN 3:1 - TYP.  
SCALE: 1"=1'-0"

SEE FULL SIZE REPLACEMENT SHEETS



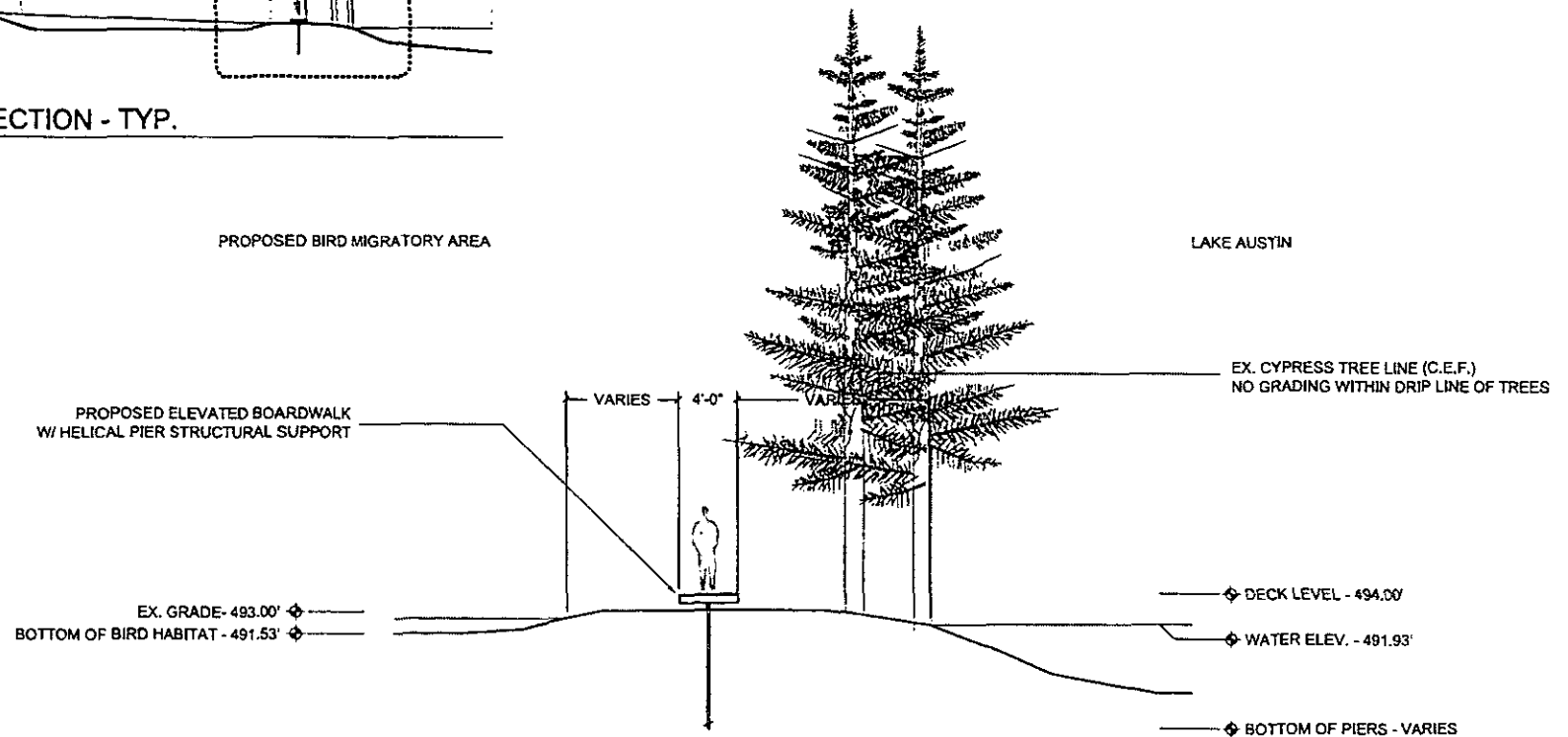
1 ARCHITECTURAL SLOPE STABILIZATION DETAIL - TYP.  
SCALE: 1"=1'-0"

SEE FULL SIZE REPLACEMENT SHEETS




1 SITE SECTION - TYP.  
SCALE: 1/32"=1'-0"

PROPOSED BIRD MIGRATORY AREA

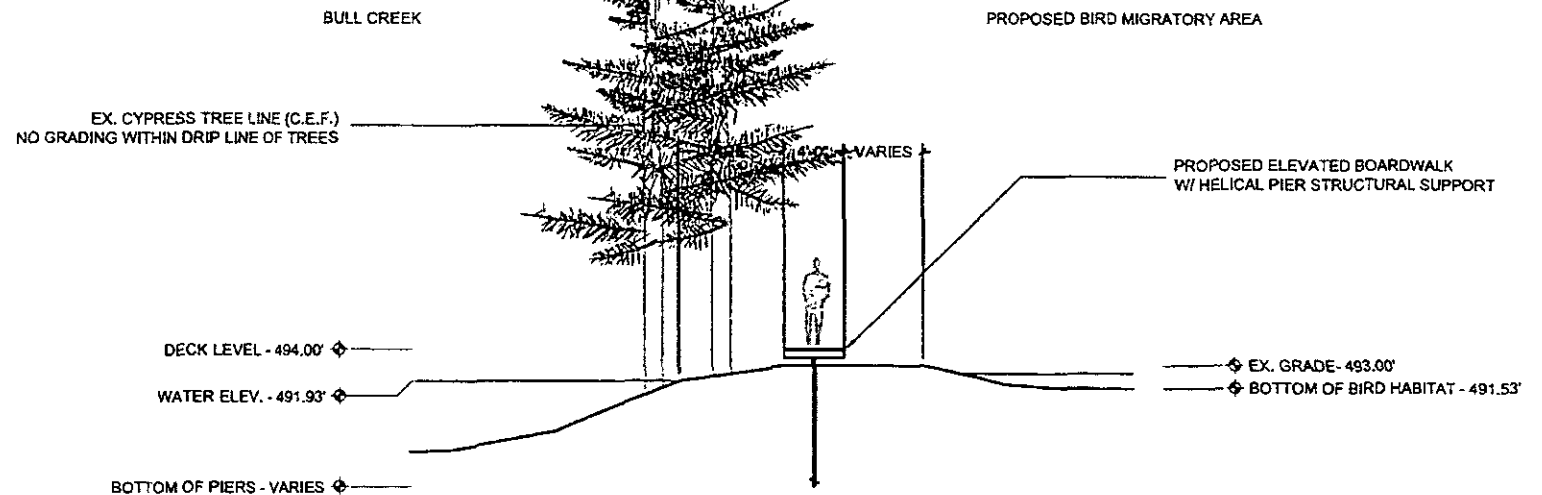


2 BOARDWALK SECTION - TYP. @ LAKE AUSTIN  
SCALE: 1/8"=1'-0"

SEE FULL SIZE REPLACEMENT SHEETS



1 SITE SECTION - TYP.  
SCALE: 1/32"=1'-0"



2 BOARDWALK SECTION - TYP. @ BULL CREEK  
SCALE: 1/8"=1'-0"

SEE FULL SIZE REPLACEMENT SHEETS

**BULL CREEK PUD**

**EXHIBIT F – CONSTRUCTED HABITAT FOR MIGRATORY WATERFOWL PLAN**

Aerial maps from before 1960 show that the previous owners impounded the western edge of the property where Bull Creek flows into Lake Austin to create more pasture land. Though composed of untold amounts of fill and contained by a low concrete bulkhead, this area composed of roughly three acres continues to have a high water table.

Because of these conditions, it is proposed that this area comprising approximately three acres bordering on Bull Creek and Lake Austin be converted into a constructed seasonal habitat for migratory waterfowl. This will involve dividing the area into three shallow basins that will allow each separate area to be filled up to two feet deep with water so as to provide a forage site for migratory birds.

While Lake Austin is important to all kinds of wildlife, it is too deep to provide ducks and other birds the opportunity to wade and peck at muddy bottoms for plants, small fish, tadpoles and insects to eat. Lake Austin's shoreline has almost been completely urbanized with lawns, planted vegetation and golf courses, and therefore has very few remaining seasonal wetlands to attract birds on their ancient migrations. From their vantage point high above, birds can gauge the depth of water by the particular reflected glare. They can also see to the bottom of the shallow zone, and that will attract them to this spot.

The US Fish and Wildlife Service (USFWS) have offered to provide technical expertise for the design, construction supervision, and other advice concerning how best to attract waterfowl and other wildlife to this unique and diverse ecosystem.

Installation of this constructed habitat is contingent upon obtaining the appropriate permits from all applicable jurisdictions, as well as the results of ongoing studies that the size, location, and depth have a positive impact on migratory waterfowl.

**BULL CREEK PUD**  
**EXHIBIT G – GREEN BUILDING AND ENVIRONMENTAL BENEFITS**

**OVERALL**

The proposed land use plan will greatly reduce the amount of development that could occur on the property. City staff has estimated that current zoning and subdivision regulations allow 23 single family residences and six condominium units, while the proposed plan is for one single family residence with related accessory uses.

**GREEN BUILDING**

The Project currently proposes to comply with the Austin Energy PUD Green Building Program in effect when the PUD application was submitted. Items presently being studied along with the design of the main house and accessory structures include, but are not limited to the following:

*Water Conservation*

1. Reuse of gray water - Pending permitting and feasibility issues, the project intends to incorporate reuse water systems into the building design.
2. Irrigation from Lake Austin - The Owners currently have a permit to draw water for irrigation of the planting on site. The overall percentage of the site that is covered with vegetation which requires irrigation is low and the dominant planting strategy involves using drought-tolerant natives.
3. Water conservation, low flow fixtures - Water efficient plumbing fixtures will be used wherever possible in the project.

*Energy Use*

1. Green roof - A portion of the main house roof will incorporate a green roof with vegetation.
2. Photovoltaics – Subject to appropriate metering, the roof of the barn is planned to be covered with solar PV panels to generate electricity. The barn is envisioned as an energy center with solar panels consolidated for power generation across the site and to all buildings. The buildings may be metered separately for their individual power consumption but the barn is anticipated to be the central plant for much of the mechanical and electrical equipment.
3. Commissioning - A commissioning agent has been brought into the project to ensure that building systems are running at their intended design criteria.
4. Green energy subscription – The Owners will purchase Green Energy through Austin Energy, as needed.

5. Geothermal – The proposed geothermal heat exchange system is a central plant system. It is more efficient than a traditional chiller and boiler system, therefore reducing energy consumption of the central plant system over the year.
6. Reduced lighting loads, reduced site levels - A building management system will be installed to allow for lights to be dimmed and controlled from any point in house. Site lighting levels will be markedly reduced from what would be present in a conventional subdivision.
7. Energy use efficiency through glass performance - High performance glazing will be used throughout the project to achieve energy-efficient envelope design while allowing daylight into the spaces.
8. Maximize vegetated areas - The majority of the site will remain vegetated, thus reducing the site's contribution to an urban "heat island" effect.

### *Environmental Impact*

1. Storm water runoff and water quality for watershed protection - All roof and area drainage will be collected and redistributed on site via non-erosive devices.
2. Reduced impervious cover - The guesthouse free spans a natural ravine to reduce site disturbance. The recreation pavilion has a paddle tennis court on its roof to reduce the amount of impervious coverage.
3. Recycling storage - Each building will have facilities for recycling.
4. Bicycle storage for staff - The barn will have bicycle racks for house staff and grounds crew.
5. Certified wood - Certified wood will be used wherever possible on interior finishes and millwork.
6. Construction waste management - Contractor will recycle waste materials and excavated dirt as part of Austin Energy's Green Building program.
7. Utilizing existing site features - Regrading of the site is minimal. It is primarily limited to building and parking areas.
8. Restore or protect open areas - Much of the site has been impacted by overgrazing. At project completion there will be more plant material per acre than currently. Improvement of the soil quality is an ongoing part of the restoration program.

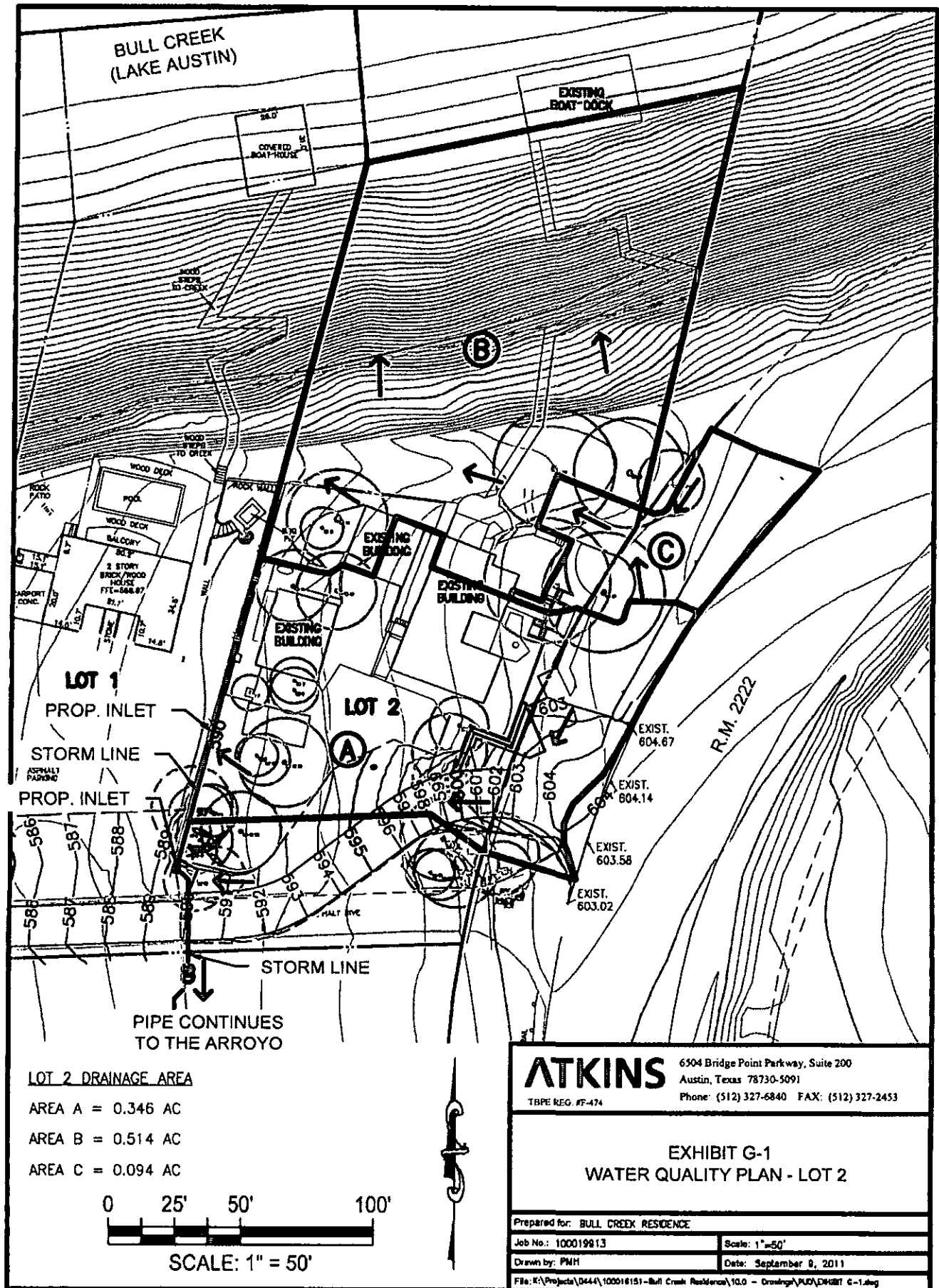
### ENVIRONMENTAL

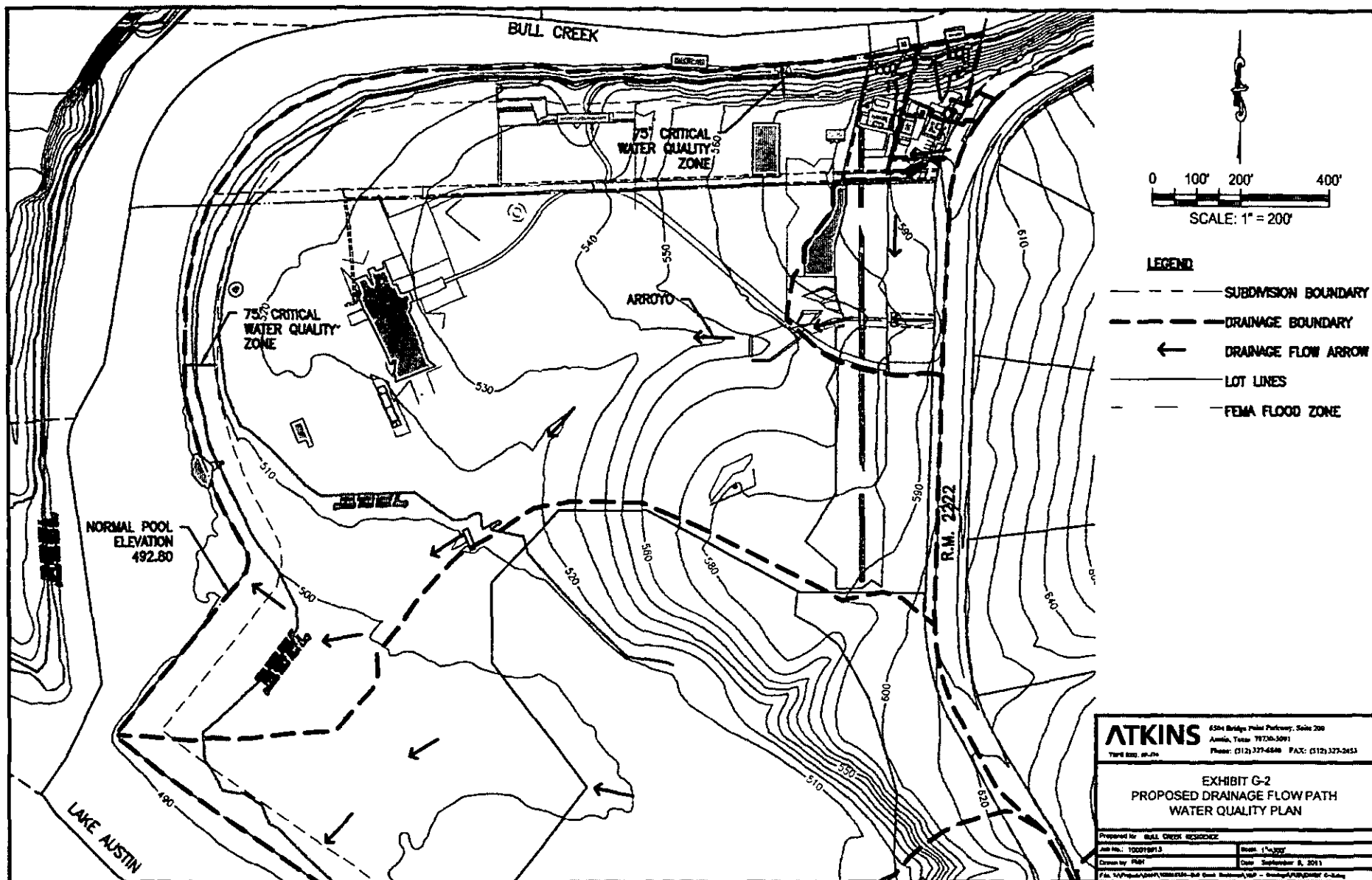
In addition to the innovative ecological preservation and conservation plan, constructed habitat for migratory waterfowl, and green building elements included within this single family project, there are other more traditional environmental benefits from the project. These include the following:



20 percent

1. A reduction of impervious cover and overall density well below that which is otherwise allowed by the code. A maximum of ~~15 percent~~ impervious cover is proposed over the entire 54.7049 acre ~~property~~ with far fewer structures than could be constructed under conventional zoning.
2. Revegetation and restoration of ~~three acres of land to~~ <sup>the</sup> <sup>will</sup> enhance the spread of water and minimize erosion. These areas will function as rough textured medium to tall height prairie grasses, which slow down and disperse storm water, enhancing the water quality along the drainage feature that runs through the property.
3. An integrated pest management plan shall be established.





**BULL CREEK PUD**  
**EXHIBIT G-3 - ENVIRONMENTAL BENEFITS FOR THE TOWER LOT**

The Tower lot is Lot 2 of the Bull Creek Road subdivision and the current improvements were constructed prior to the requirement of water quality improvements. Below is a water quality plan to provide substantial environmental benefit over what is currently included.

The Tower lot is a 0.804 acre lot with a Net Site Area (NSA) of 0.389 acres which drains directly into Bull Creek over a Critical Environmental Feature (CEF). Current development on the lot has created an impervious cover of 0.364 acres or 94 percent compared to the NSA. The proposed water quality plan for this lot will provide some treatment of the runoff from a majority of the site, by rerouting runoff to flow interior to the 54 acre PUD. Approximately 65 percent of the impervious cover will be diverted from flowing into Bull Creek and directed into the interior of the PUD. An inlet and pipe will carry the flow to a discharge point that will allow overland flow to the existing arroyo through the PUD. This arroyo flows toward Lake Austin through 1440 feet of natural channel which empties into a ponding area near Lake Austin. Run off from this catchment area ponds in a low area near the lake and then flows across a flat grassy area before entering into Bull Creek near its mouth with Lake Austin. Therefore, the pollutant load from this area of Lot 2 will be naturally treated with high removal rates assumed.

The other 35 percent of the site impervious cover is mostly roof tops, decks and sidewalks and will flow to Bull creek as it currently does.

**BULL CREEK PUD**  
**EXHIBIT H – ARTWORK**

PROVIDES

some of

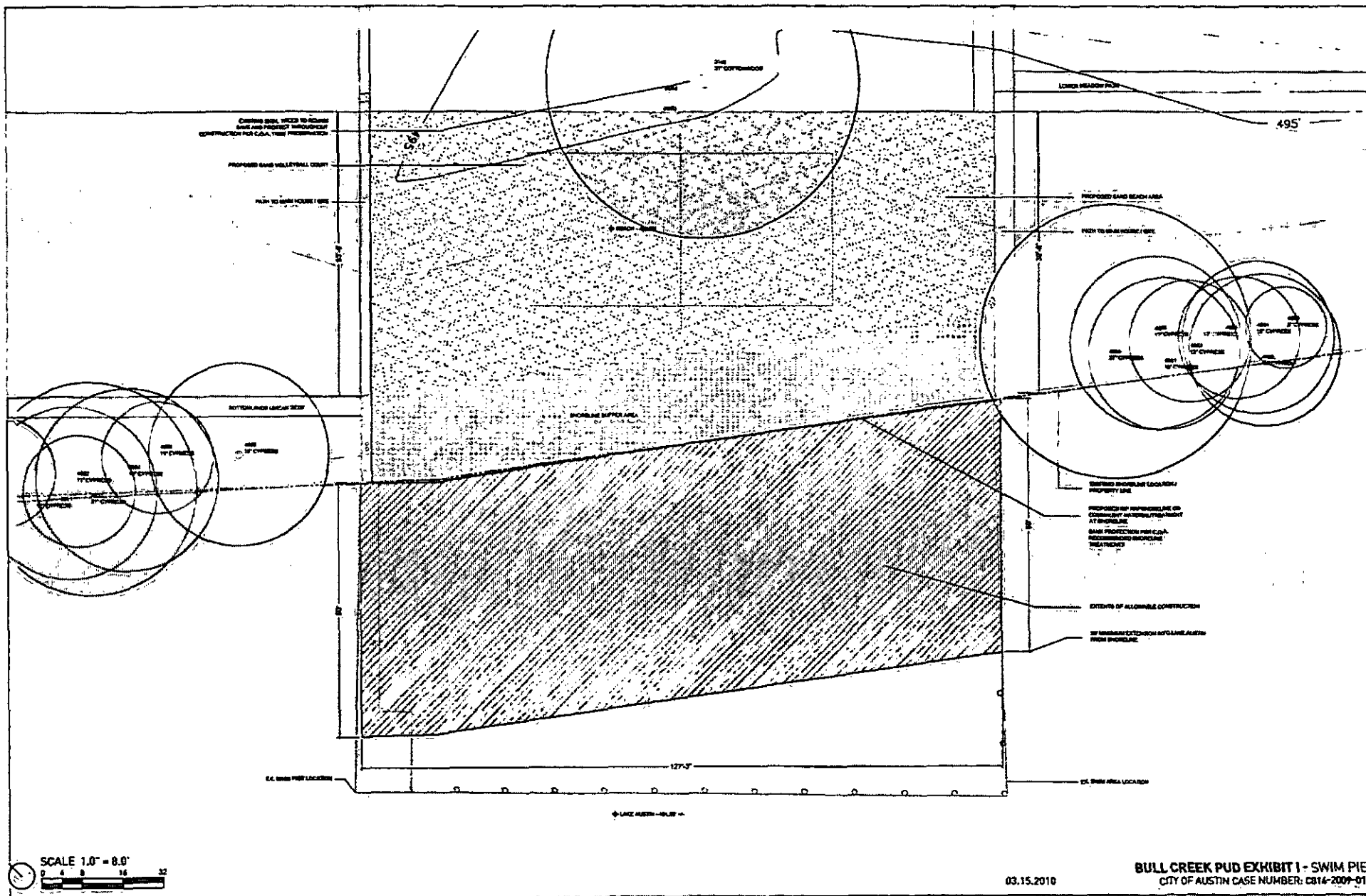
1. The project presently ~~proposes to incorporate~~ <sup>43</sup> at least ~~two~~ art installations which may be seen from Lake Austin or Bull Creek. Approximate locations of these installations are shown on Exhibit C.

~~The first piece has been commissioned by artist James Turrell, who specializes in skyspace structures which utilize natural light, combined with a complex internal lighting system, to create a visually pleasing experience.~~

~~In addition, the owners have proposed to commission artist Jorge Pardo to assist with the remodeling of one of the existing boat docks. Jorge Pardo is well known for his work in maintaining the functionality of everyday items, but at the same time increasing their aesthetic value as works of art.~~

2. Additional artwork may be installed on the Property in accordance with this Ordinance.

3. While the primary use of the property remains single-family residential, any changes or additions to the residence and existing accessory structures may be processed using the residential permit process including Section 25-5-2 (Site Plan Exemptions). Unless authorized by 25-5-2 (Site Plan Exemptions), all other development, including but not limited to parking, drives, artwork, maintenance facilities, trails, docks and other shoreline improvements, etc., will require the submittal of an administrative site plan, or a revision and/or correction to an existing site plan as determined by the Director of Development Services Department.



# BULL CREEK P.U.D.



75' CRITICAL WATER QUALITY SET BACK

BULL CREEK

APPROX. 15 FEMA FLOOD PLAIN

AREA #1 (TOWNHALL ENTRANCE LOCATED)

75' CRITICAL WATER QUALITY SET BACK

APPROX. 15 FEMA FLOOD PLAIN

75' CRITICAL WATER QUALITY SET BACK

LAKE AUSTIN

APPROX. 15 FEMA FLOOD PLAIN

AREA #4

AREA #5

AREA #6

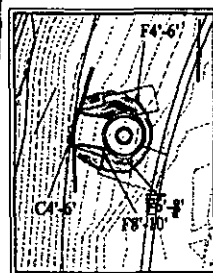
AREA #3

AREA #2

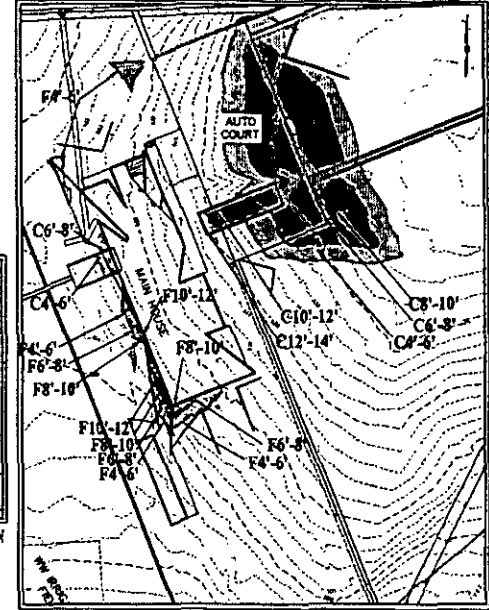
COA FULLY DEVELOPED 15 FLOODPLAIN

FILL TABLE				
Minimum Elevation (feet)	Maximum Elevation (feet)	Color	AREA (SQ)	AREA (SQ)
4,000	8,000	21	7794.8	78.8
8,000	8,000	22	1218.9	12.3
8,000	10,000	23	818.5	8.3
10,000	11,591	24	256.7	2.8

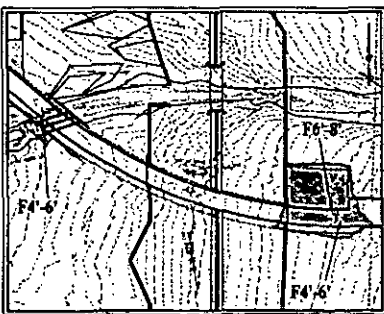
CUT TABLE				
Minimum Elevation (feet)	Maximum Elevation (feet)	Color	AREA (SQ)	AREA (SQ)
-4,000	-4,000	25	13851.2	40.3
-8,000	-8,000	26	12889.4	36.9
-10,000	-8,000	27	8287.4	18.3
-12,000	-10,000	28	1354.3	3.8
-14,000	-12,000	29	236.2	0.7
-16,402	-14,000	30	50.1	0.1



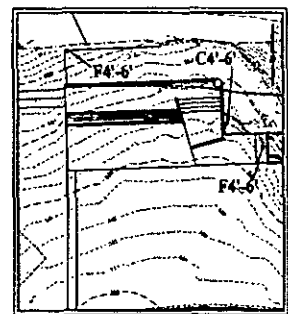
EXACT FINAL LOCATION TO BE DETERMINED  
AREA #1  
SCALE: 1"=40'




AREA #2  
SCALE: 1"=40'



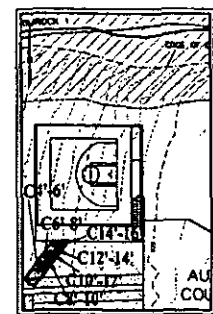
AREA #3  
SCALE: 1"=50'



AREA #4  
SCALE: 1"=40'



AREA #5  
SCALE: 1"=40'



AREA #6  
SCALE: 1"=40'

ALL GRADING AND CONSTRUCTION SHALL BE IN ACCORDANCE WITH THE LATEST EDITIONS OF THE TEXAS ENGINEERING AND SURVEYING BOARD'S (TEESB) PRACTICE MANUALS AND THE TEXAS ENGINEERING AND SURVEYING BOARD'S (TEESB) PRACTICE MANUALS. THE ENGINEER'S RESPONSIBILITY IS TO THE CLIENT AND NOT TO THE PUBLIC. THE ENGINEER'S RESPONSIBILITY IS TO THE CLIENT AND NOT TO THE PUBLIC. THE ENGINEER'S RESPONSIBILITY IS TO THE CLIENT AND NOT TO THE PUBLIC.

## ENVIRONMENTAL MODIFICATION PLAN EXHIBIT J - CUT AND FILL

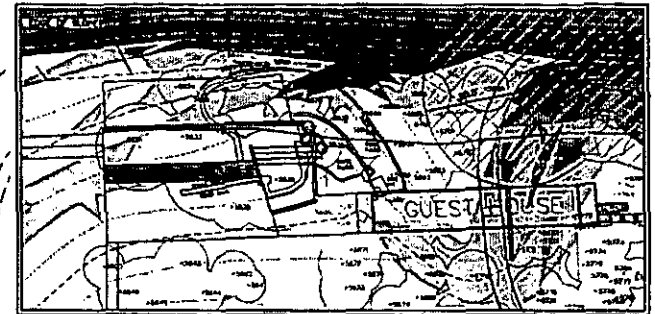
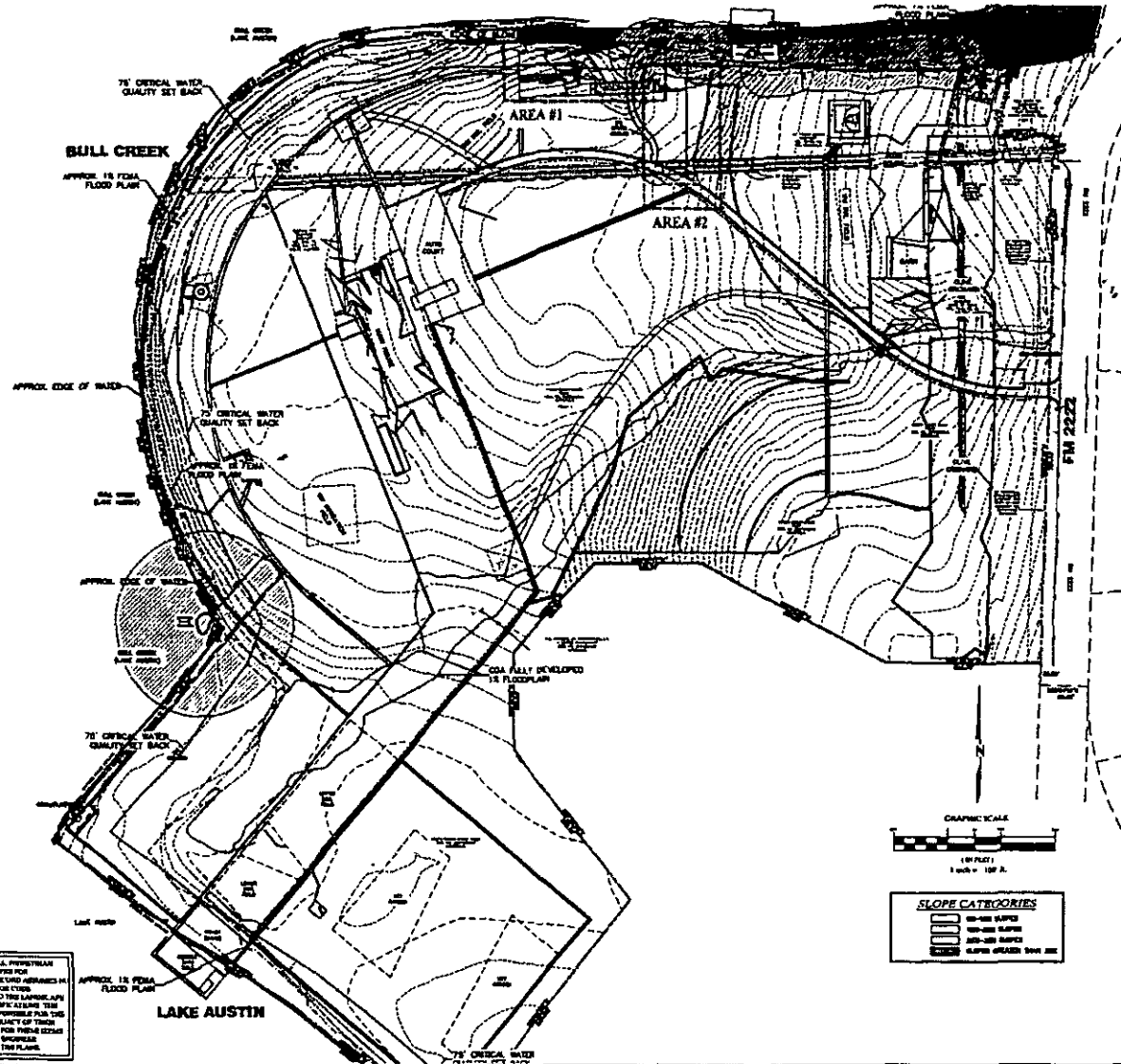


Cunningham | Allen, Inc.  
Engineers & Surveyors  
Tel: (512) 327-2946  
www.cunningham-allen.com  
10000 N. Loop West, Suite 1000  
Dallas, Texas 75243

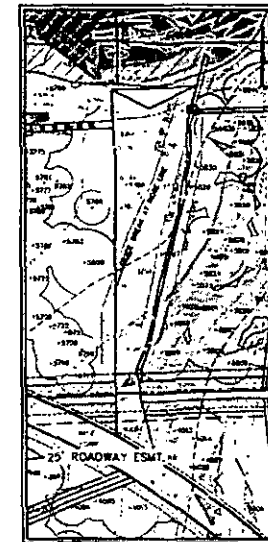
SEE FULL SIZE EXHIBIT  
FOR REDLINED CHANGES



# BULL CREEK P.U.D.



**AREA #1**  
SCALE: 1" = 30'



**AREA #2**  
SCALE: 1" = 30'

ALL GRADING AND/OR WITH TRAILS, PERMANENT AND EARTH PARALLEL ARE SHOWN WITH RED LINES. THE BOUNDARY OF RECORD ADJACENT TO THE PLANS FOR DESIGN, INSTALLATION, AND MAINTENANCE OF THE LANDSCAPE ARCHITECTURE IS SHOWN WITH RED LINES. THE BOUNDARY OF RECORD ADJACENT TO THE PLANS FOR DESIGN, INSTALLATION, AND MAINTENANCE OF THE LANDSCAPE ARCHITECTURE IS SHOWN WITH RED LINES. THE BOUNDARY OF RECORD ADJACENT TO THE PLANS FOR DESIGN, INSTALLATION, AND MAINTENANCE OF THE LANDSCAPE ARCHITECTURE IS SHOWN WITH RED LINES.

## ENVIRONMENTAL MODIFICATION PLAN EXHIBIT K - CONSTRUCTION ON SLOPES

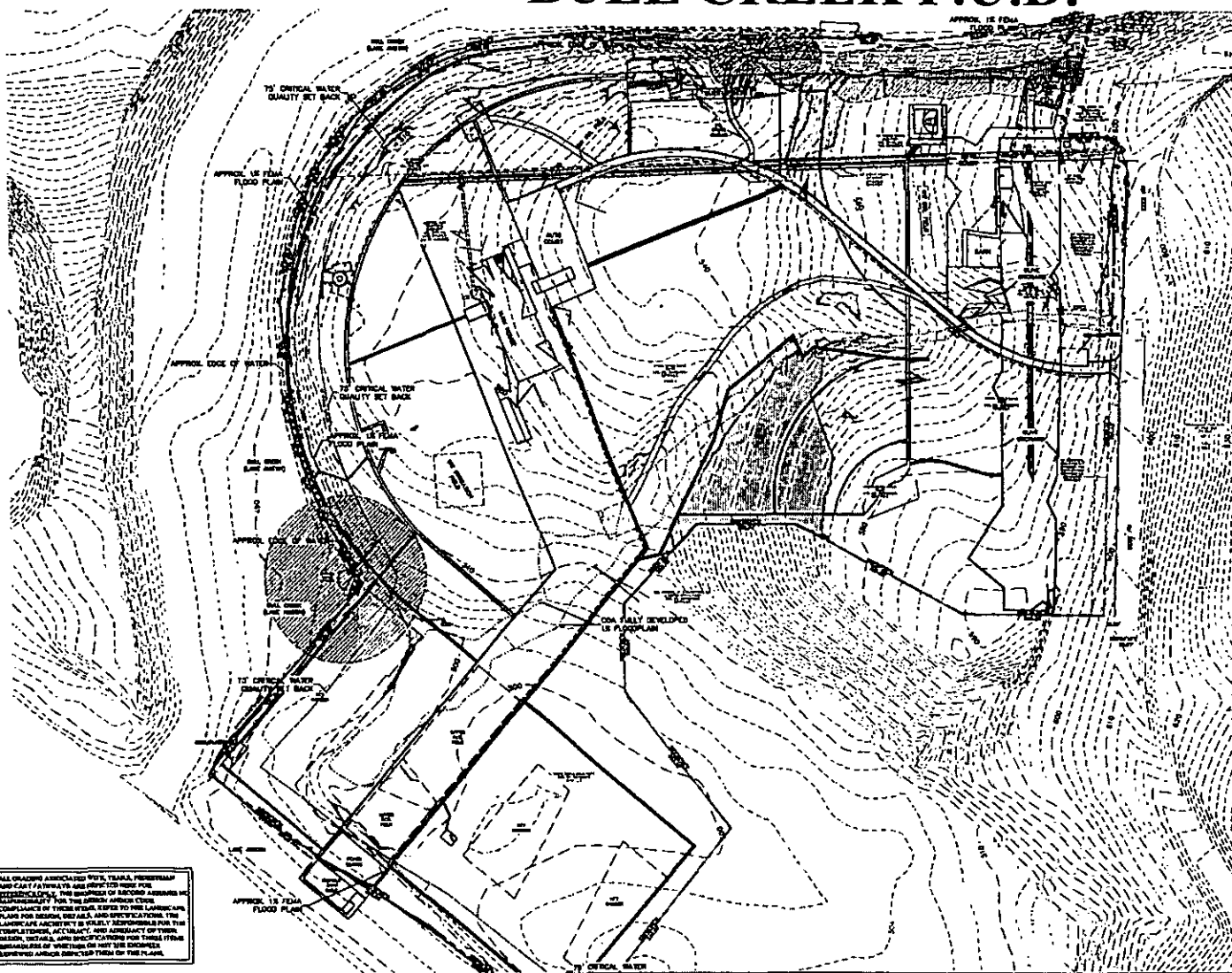
**CA**

Cunningham | Allen, Inc.  
Engineers & Surveyors  
Tel: (512) 327-3946  
www.cunningham-allen.com  
TBM# 882, 943, 9384  
© CUNNINGHAM ALLEN, INC.

SEE FULL SIZE EXHIBIT  
FOR REDLINED CHANGES



**BULL CREEK P.U.D.**



SEE  
EXHIBIT L-1  
FOR DETAILS  
ON TOWER  
LOT



### SCORE CATEGORIES



4. THE PRODUCT IS LISTED IN THE LAST SUPPLY LISTING  
ISSUED, OR IN THE SUPPLY LISTING.

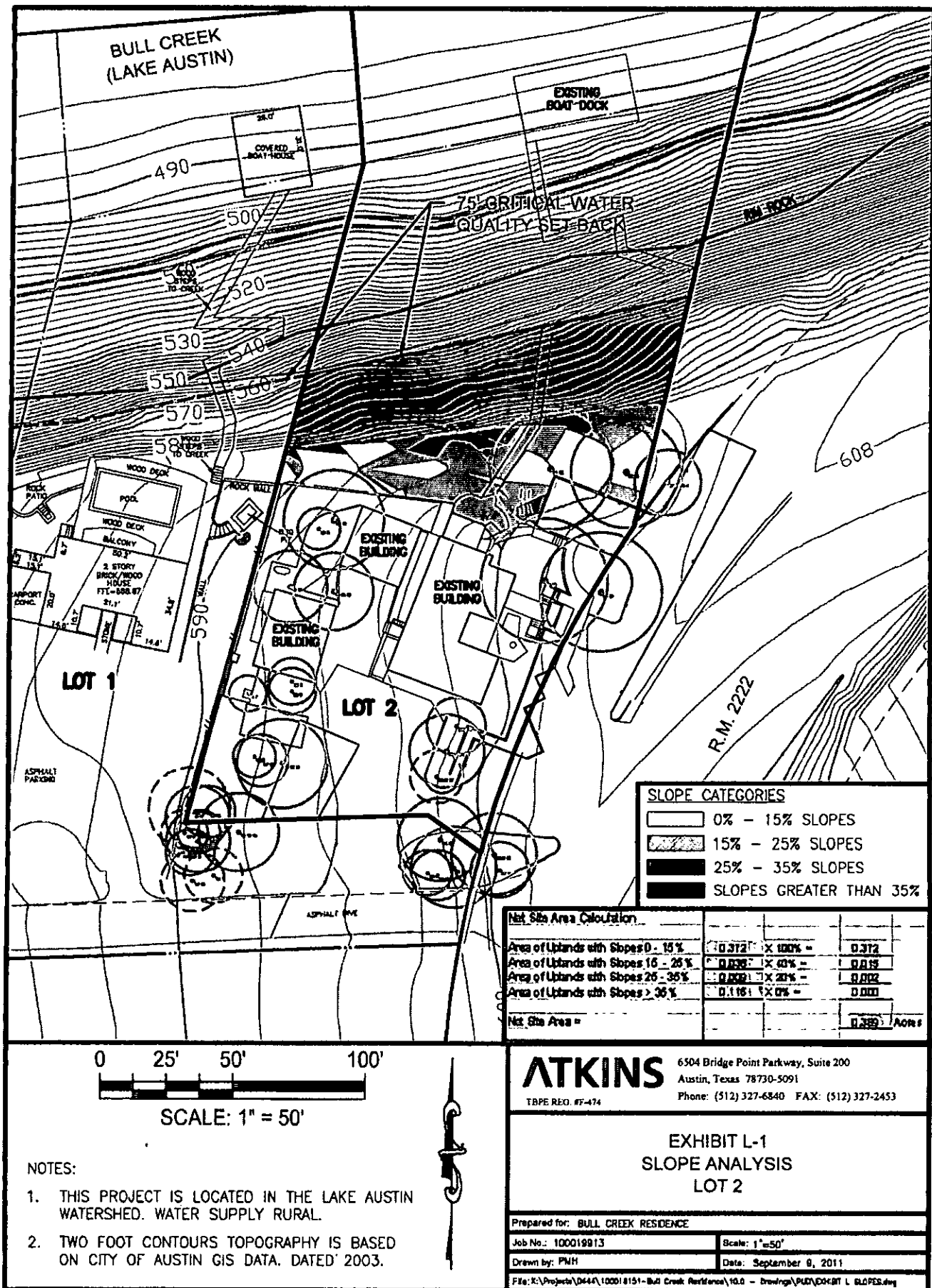
SEE EXHIBIT L-2 FOR UPDATED Q1 AND Q2 TABLES

[illegible][illegible]

## EXHIBIT L - SLOPE ANALYSIS

CA

**Cunningham & Allen, Inc.**  
Engineers • Surveyors  
Tel: (512) 327-2946  
[www.cunningham-allen.com](http://www.cunningham-allen.com)  
TYPE REG. MO. F-204  
© COPYRIGHT 2010 CUNNINGHAM-ALLEN, INC.



Net Site Area Q-1		Calculations From Exhibit L		Tower Lot (Lot 2) Calculations		Sum of Exhibit L and Tower Lot Calculations	
Total Gross Site Area (Ac)		63.560		0.805		64.365	
Site Deductions:							
Critical Water Quality Zones (CWQZ) =		8.72 Acres		0.253 Acres		8.973 Acres	
Water Quality Transition Zones (WQTZ) =		0.000 Acres		0.000 Acres		0.000 Acres	
Wetwater Irrigation Zones =		0.400 Acres		0.018 Acres		0.418 Acres	
Deduction Subtotal =		7.12 Acres		0.271 Acres		7.391 Acres	
Upland Area (Gross Area Minus Deductions) =		46.440 Acres		0.534 Acres		46.974 Acres	
Net Site Area Calculation							
Area of Uplands with Slopes 0 - 15% =		43.540 X 100% = 43.540		0.372 X 100% = 0.372		43.912 X 100% = 43.912	
Area of Uplands with Slopes 15 - 25% =		3.010 X 40% = 1.204		0.038 X 40% = 0.015		3.048 X 40% = 1.219	
Area of Uplands with Slopes 25 - 35% =		0.090 X 20% = 0.018		0.000 X 20% = 0.000		0.090 X 20% = 0.018	
Area of Uplands with Slopes > 35% =		0.220 X 0% = 0.000		0.118 X 0% = 0.000		0.338 X 0% = 0.000	
Net Site Area =		44.76 Acres		0.386 Acres		45.15 Acres	
Impervious Cover Q-2							
Allowable Impervious Cover							
Impervious Cover Allowed at 18% X WQTZ		0		0		0	
Impervious Cover Allowed at 30% X NSA		13.43		0.117		13.546	
Deduction for Perimeter Roadway		0.28		0.001		0.281	
Total Impervious Cover		13.17		0.099		13.269	
Allowable Impervious Cover Breakdown By Slope Category							
Total Acreage 15 - 25% =		3.010 Acres X 10% = 0.301 Acres		0.038 Acres X 10% = 0.004 Acres		3.048 Acres X 10% = 0.305 Acres	
Proposed Total Impervious Cover							
Impervious Cover in CWQZ =		0.000 Acres = 0.00%		0.000 Acres = 0.00%		0.000 Acres = 0.00%	
Impervious Cover in WQTZ =		0.000 Acres = 0.00%		0.000 Acres = 0.00%		0.000 Acres = 0.00%	
Impervious Cover in Upland Zone =		6.420 Acres = 12.11%		0.760 Acres = 0.76% (Existing I.C.)		7.180 Acres = 12.76%	
Total Proposed Impervious Cover =		6.420 Acres = 13.99%		0.760 Acres = 0.76% (Existing I.C.)		7.180 Acres = 14.62%	
Total Allowed Impervious Cover						14.60%	
Proposed Impervious Cover On Slopes							
		Impervious Cover		Impervious Cover		Impervious Cover	
		Building And Other		Building And Other		Building And Other	
		Driveways and Roadways		Driveways and Roadways		Driveways and Roadways	
Slope Categories		Acres		Acres		Acres	
0 - 15%		43.54	1.030	43.54	1.030	43.54	1.030
15 - 25%		3.01	0.032	3.01	0.032	3.01	0.032
25 - 35%		0.09	0.000	0.09	0.000	0.09	0.000
Over 35%		0.22	0.000	0.22	0.000	0.22	0.000
Total Site Impervious Cover Area		46.86	1.119	46.86	1.119	46.86	1.119

**ATKINS**

6504 Bridge Point Parkway, Suite 200  
Austin, Texas 78730-5091  
Phone: (512) 327-0840 FAX: (512) 327-2453

TBPE REG. #F-474

EXHIBIT L-2  
REVISED Q1 - Q2 TABLES

Prepared for: BULL CREEK RESIDENCE

Job No.: 100019913

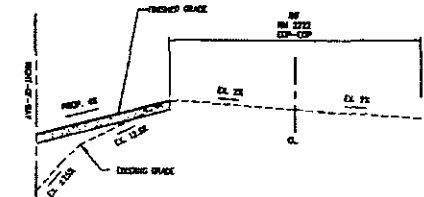
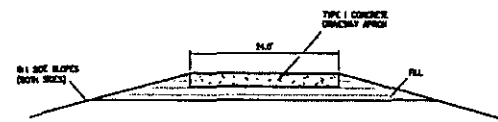
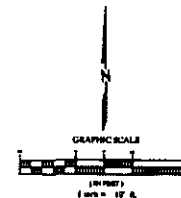
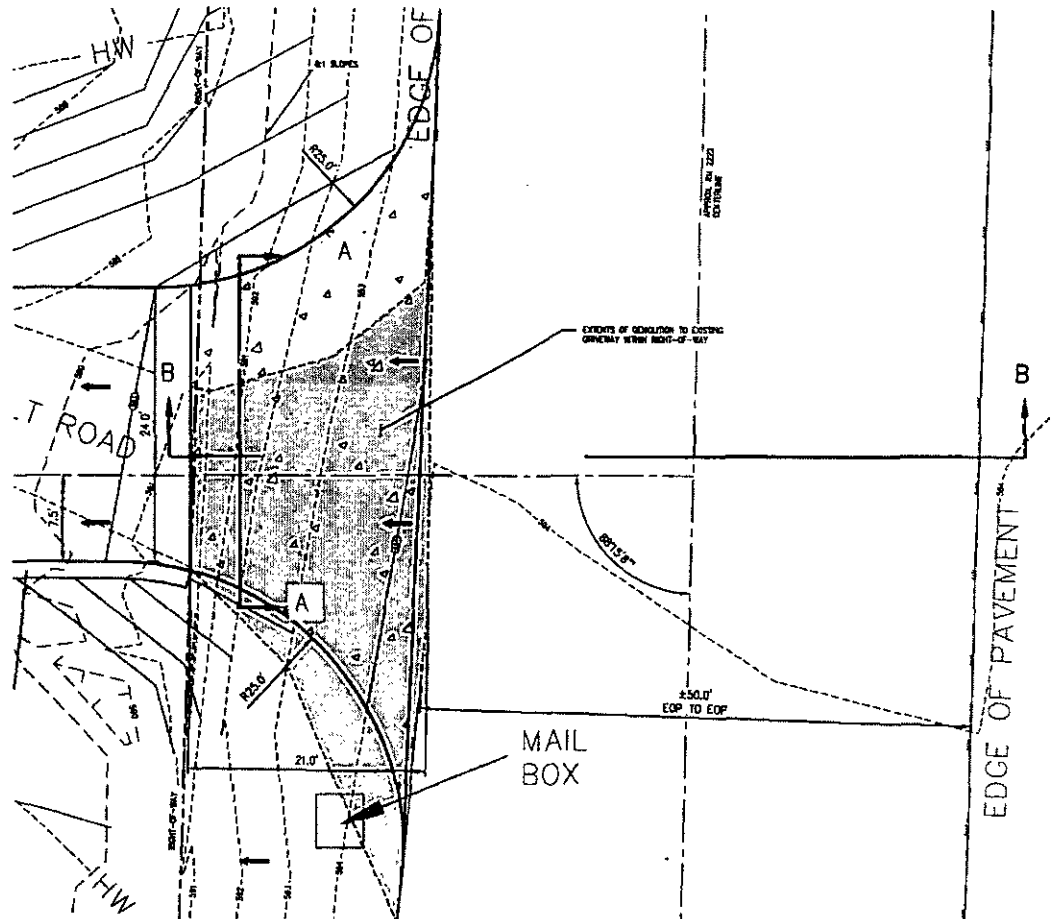
Scale: NA

Drawn by: PMH

Date: November 8, 2011

File: K:\Projects\0444\100016151-Bull Creek Residence\100 - Drawings\PMH\EXHIBIT L SLOPES.dwg

# BULL CREEK P.U.D.



## EXHIBIT M - DRIVEWAY DETAILS - (1 of 5)



Cunningham Allen, Inc.  
Engineers & Surveyors  
Tel: (512) 327-2946  
www.cunninghamallen.com  
TYPE B&L INC. P.204  
© COPYRIGHT 2019 CUNNINGHAM ALLEN, INC.

# BULL CREEK P.U.D.

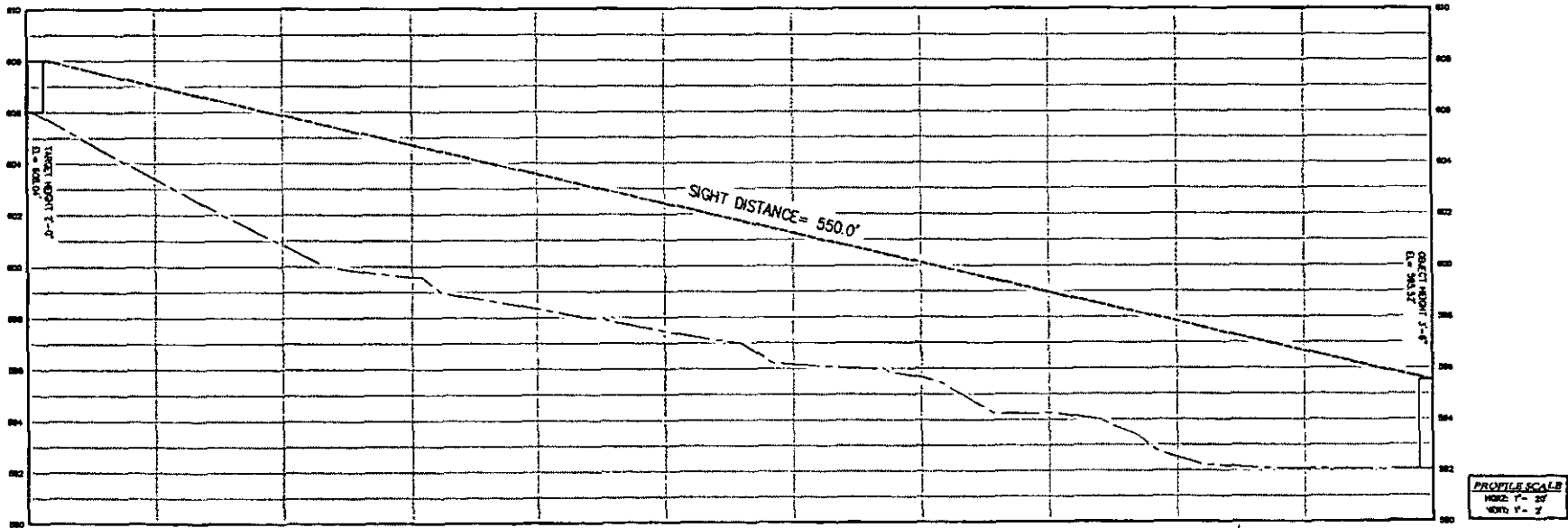
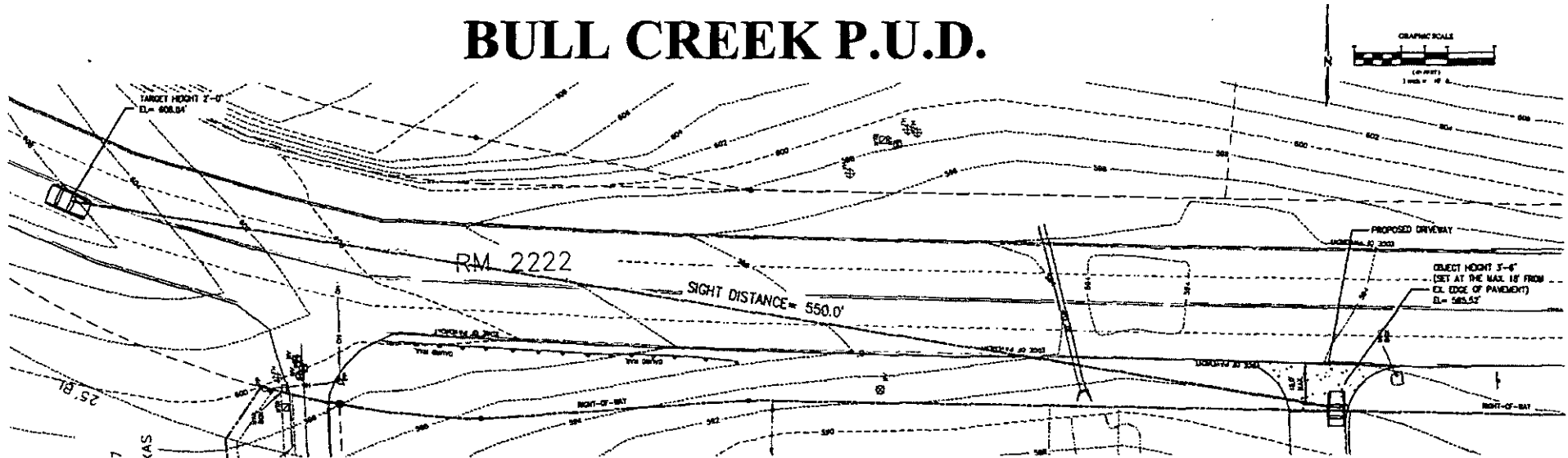


EXHIBIT M - DRIVEWAY DETAILS - (2 of 5)

CA

Cunningham | Allen, Inc.  
 Engineers • Surveyors  
 Tel: (512) 327-5946  
 www.cunningham-allen.com  
 TYPE REEL NO. 9-284

© COPYRIGHT 2018 CUNNINGHAM-ALLEN, INC.

# BULL CREEK P.U.D.

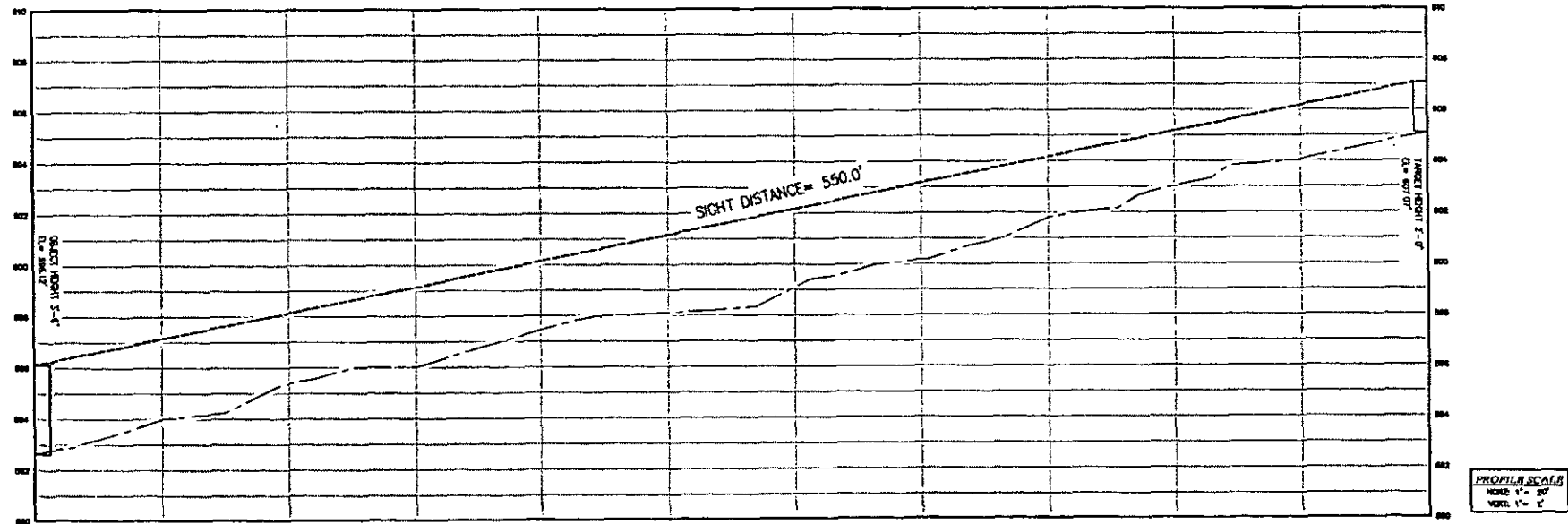
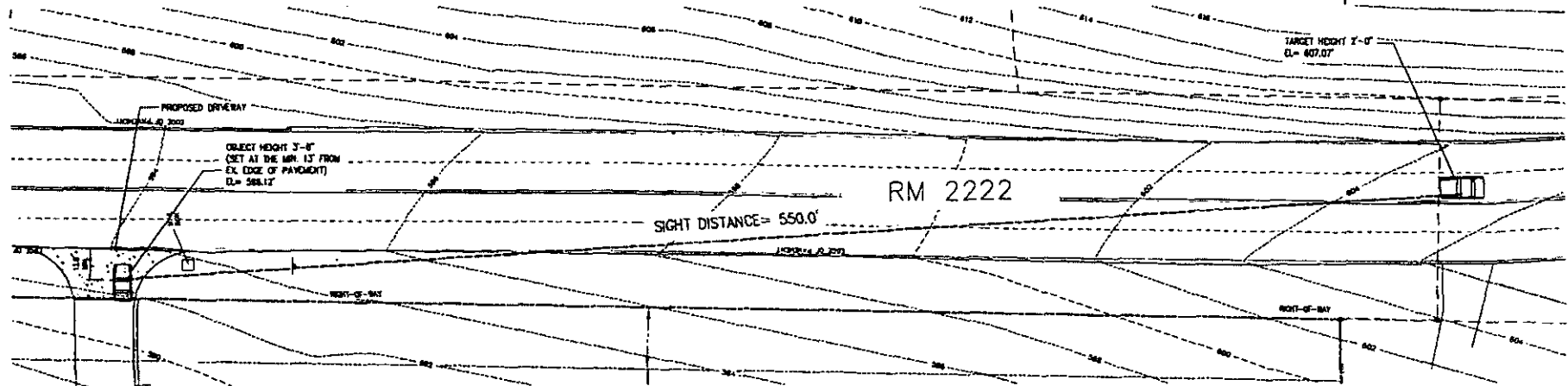


EXHIBIT M - DRIVEWAY DETAILS - (3 of 5)

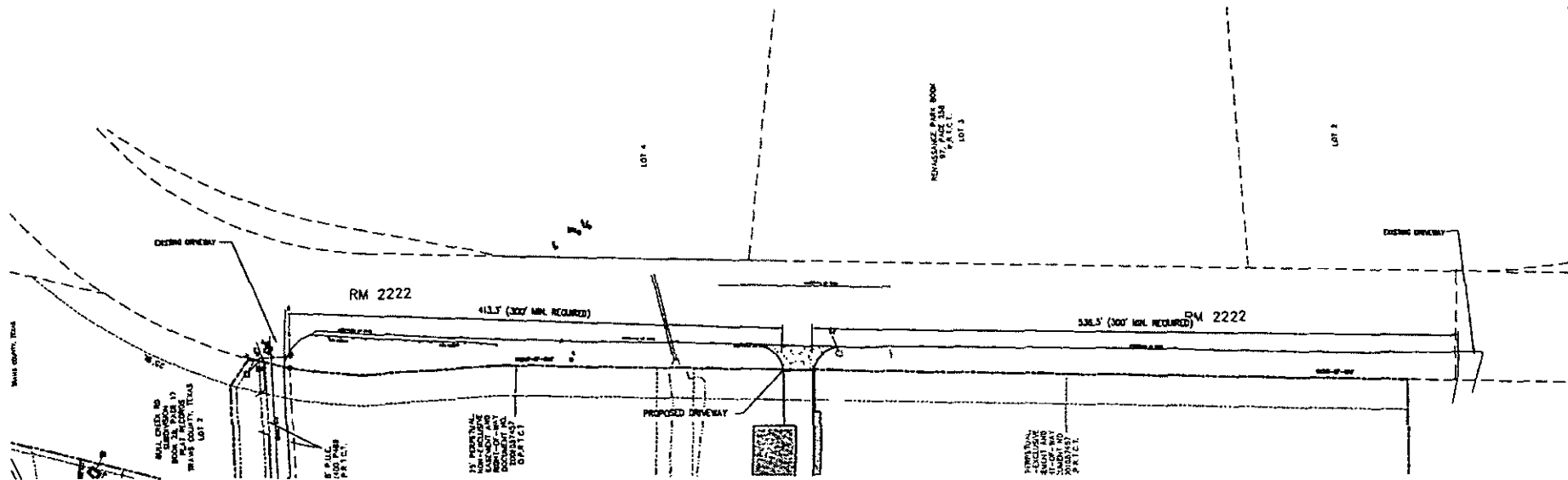


Cunningham & Allen, Inc.  
 Engineers & Surveyors  
 Tel: (512) 327-2946  
 www.cunningham-allen.com  
 TYPE: R251, PG: A-259  
 © COPYRIGHT 2019 CUNNINGHAM-ALLEN, INC.

GRAPHIC SCALE

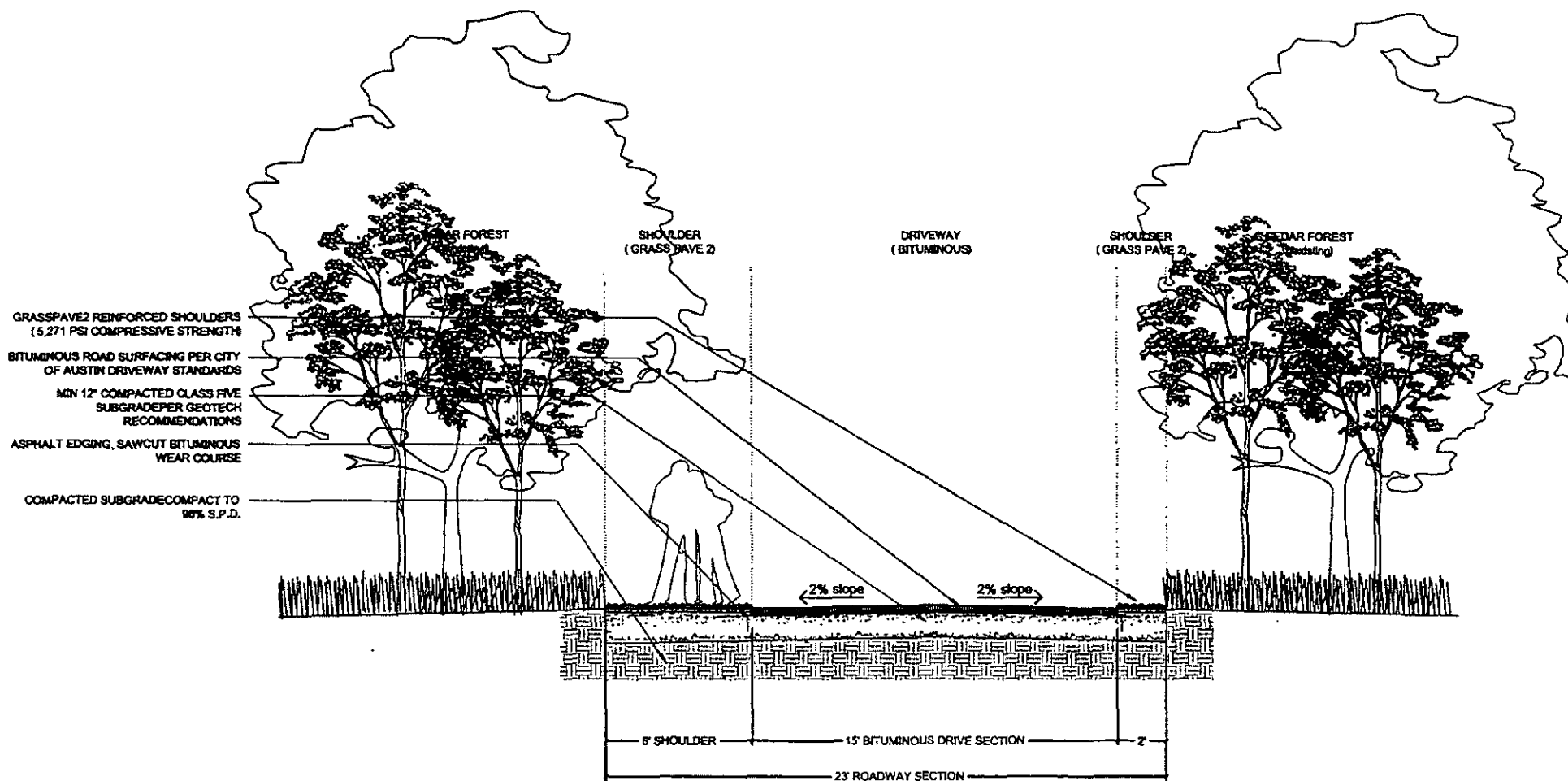
(FOOTES)

1 inch = 40' ft.



CA

**Cunningham | Allen, Inc.**  
Engineers • Surveyors  
Tel: (512) 327-2946  
[www.cunningham-allen.com](http://www.cunningham-allen.com)  
TYPE 3031 MO. F-204  
© COPYRIGHT 2010 CUNNINGHAM-ALLEN, INC.



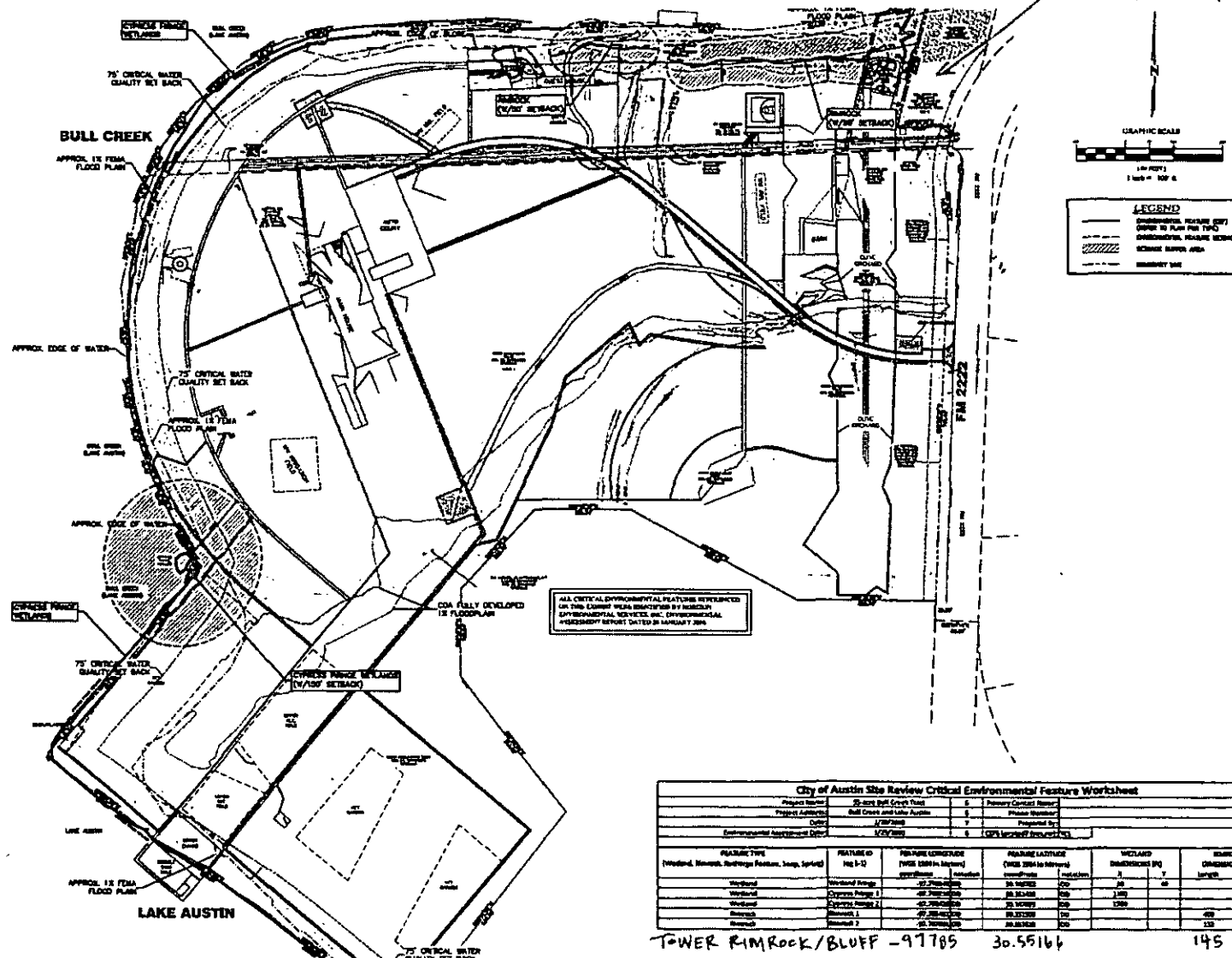
1 BITUMINOUS DRIVEWAY SECTION - TYP.  
SCALE: 1/4"=1'-0"



SEE FULL SIZE EXHIBIT  
FOR REDLINED CHANGES

# BULL CREEK P.U.D.

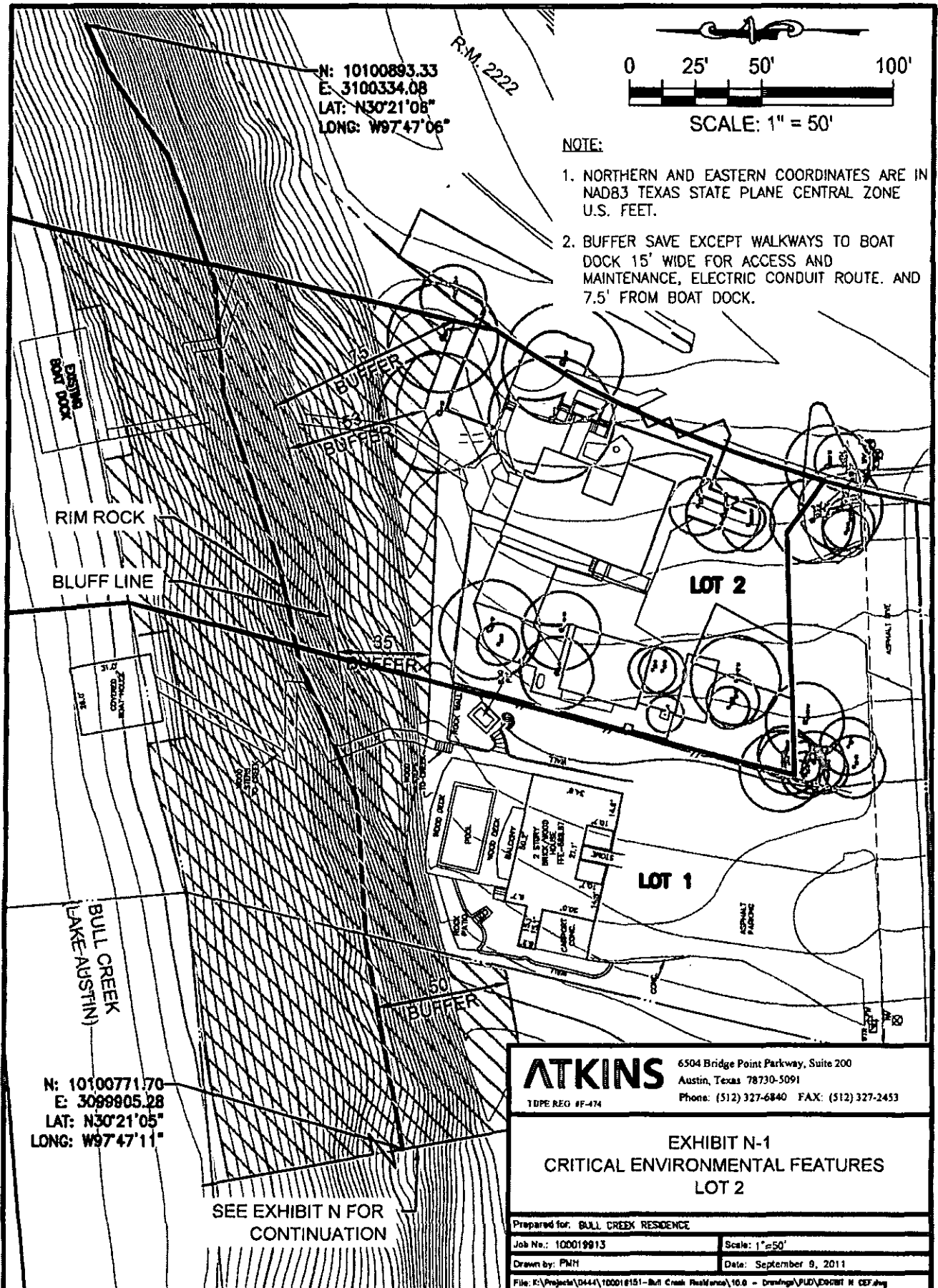
SEE EXHIBIT  
N-1 FOR DETAILS  
ON TOWER LOT



## EXHIBIT N - CRITICAL ENVIRONMENTAL FEATURES



Cunningham | Allen, Inc.  
Engineers & Surveyors  
Tel: (512) 327-2946  
www.cunningham-allen.com  
TSPS REG. NO. P-284  
© COPYRIGHTED 2010 CUNNINGHAM-ALLEN, INC.

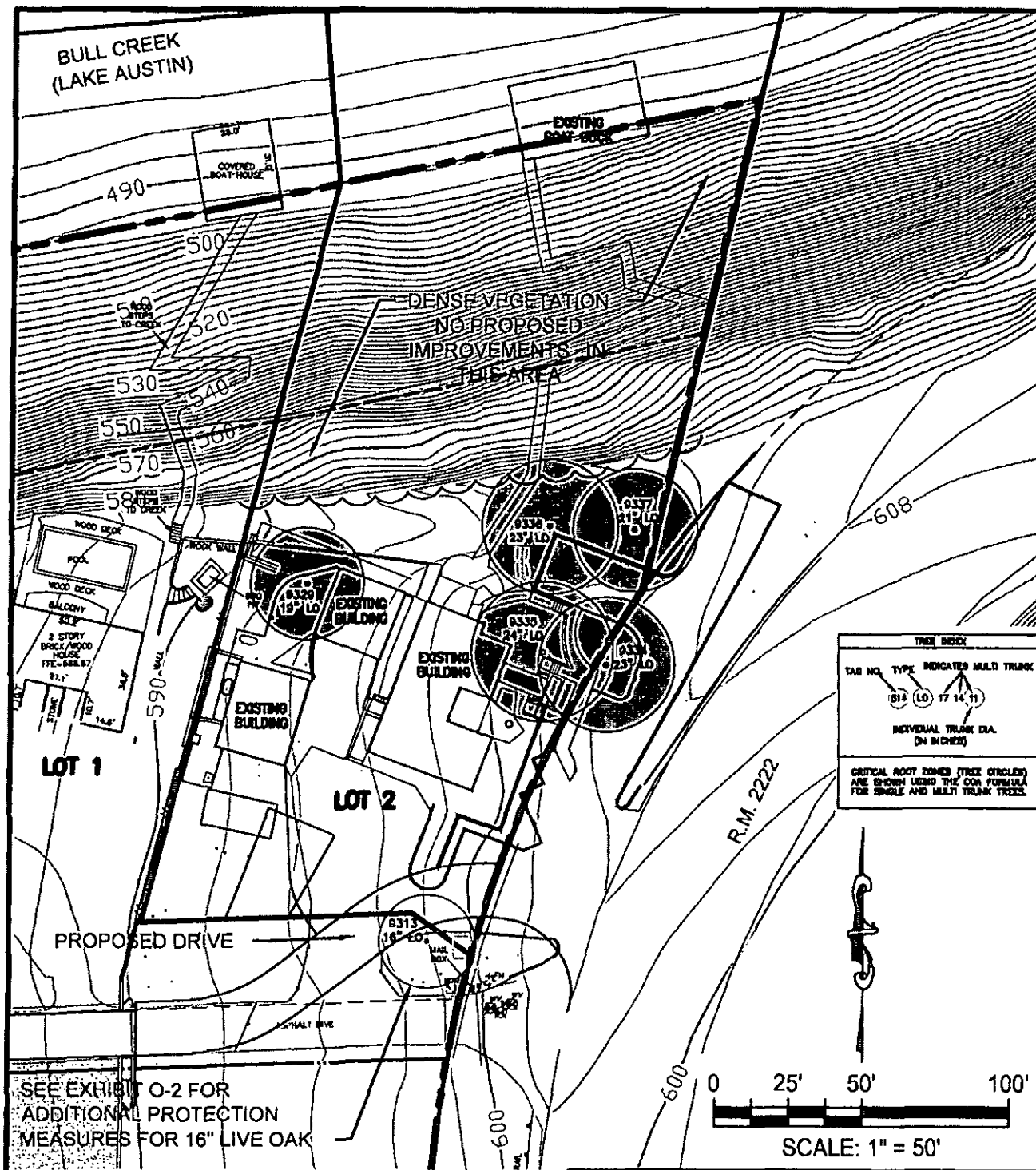




PLANT LOCATION	WIND DIR.	SPEED	SIZE 1	SIZE 2	SIZE 3	SIZE 4	SIZE 5	SIZE 6	SIZE 7	SIZE 8	SIZE 9	SIZE 10	SIZE 11	SIZE 12	SIZE 13	SIZE 14	SIZE 15	SIZE 16	SIZE 17	SIZE 18	SIZE 19	SIZE 20	SIZE 21	SIZE 22	SIZE 23	SIZE 24	SIZE 25	SIZE 26	SIZE 27	SIZE 28	SIZE 29	SIZE 30	SIZE 31	SIZE 32	SIZE 33	SIZE 34	SIZE 35	SIZE 36	SIZE 37	SIZE 38	SIZE 39	SIZE 40	SIZE 41	SIZE 42	SIZE 43	SIZE 44	SIZE 45	SIZE 46	SIZE 47	SIZE 48	SIZE 49	SIZE 50	SIZE 51	SIZE 52	SIZE 53	SIZE 54	SIZE 55	SIZE 56	SIZE 57	SIZE 58	SIZE 59	SIZE 60	SIZE 61	SIZE 62	SIZE 63	SIZE 64	SIZE 65	SIZE 66	SIZE 67	SIZE 68	SIZE 69	SIZE 70	SIZE 71	SIZE 72	SIZE 73	SIZE 74	SIZE 75	SIZE 76	SIZE 77	SIZE 78	SIZE 79	SIZE 80	SIZE 81	SIZE 82	SIZE 83	SIZE 84	SIZE 85	SIZE 86	SIZE 87	SIZE 88	SIZE 89	SIZE 90	SIZE 91	SIZE 92	SIZE 93	SIZE 94	SIZE 95	SIZE 96	SIZE 97	SIZE 98	SIZE 99	SIZE 100	SIZE 101	SIZE 102	SIZE 103	SIZE 104	SIZE 105	SIZE 106	SIZE 107	SIZE 108	SIZE 109	SIZE 110	SIZE 111	SIZE 112	SIZE 113	SIZE 114	SIZE 115	SIZE 116	SIZE 117	SIZE 118	SIZE 119	SIZE 120	SIZE 121	SIZE 122	SIZE 123	SIZE 124	SIZE 125	SIZE 126	SIZE 127	SIZE 128	SIZE 129	SIZE 130	SIZE 131	SIZE 132	SIZE 133	SIZE 134	SIZE 135	SIZE 136	SIZE 137	SIZE 138	SIZE 139	SIZE 140	SIZE 141	SIZE 142	SIZE 143	SIZE 144	SIZE 145	SIZE 146	SIZE 147	SIZE 148	SIZE 149	SIZE 150	SIZE 151	SIZE 152	SIZE 153	SIZE 154	SIZE 155	SIZE 156	SIZE 157	SIZE 158	SIZE 159	SIZE 160	SIZE 161	SIZE 162	SIZE 163	SIZE 164	SIZE 165	SIZE 166	SIZE 167	SIZE 168	SIZE 169	SIZE 170	SIZE 171	SIZE 172	SIZE 173	SIZE 174	SIZE 175	SIZE 176	SIZE 177	SIZE 178	SIZE 179	SIZE 180	SIZE 181	SIZE 182	SIZE 183	SIZE 184	SIZE 185	SIZE 186	SIZE 187	SIZE 188	SIZE 189	SIZE 190	SIZE 191	SIZE 192	SIZE 193	SIZE 194	SIZE 195	SIZE 196	SIZE 197	SIZE 198	SIZE 199	SIZE 200	SIZE 201	SIZE 202	SIZE 203	SIZE 204	SIZE 205	SIZE 206	SIZE 207	SIZE 208	SIZE 209	SIZE 210	SIZE 211	SIZE 212	SIZE 213	SIZE 214	SIZE 215	SIZE 216	SIZE 217	SIZE 218	SIZE 219	SIZE 220	SIZE 221	SIZE 222	SIZE 223	SIZE 224	SIZE 225	SIZE 226	SIZE 227	SIZE 228	SIZE 229	SIZE 230	SIZE 231	SIZE 232	SIZE 233	SIZE 234	SIZE 235	SIZE 236	SIZE 237	SIZE 238	SIZE 239	SIZE 240	SIZE 241	SIZE 242	SIZE 243	SIZE 244	SIZE 245	SIZE 246	SIZE 247	SIZE 248	SIZE 249	SIZE 250	SIZE 251	SIZE 252	SIZE 253	SIZE 254	SIZE 255	SIZE 256	SIZE 257	SIZE 258	SIZE 259	SIZE 260	SIZE 261	SIZE 262	SIZE 263	SIZE 264	SIZE 265	SIZE 266	SIZE 267	SIZE 268	SIZE 269	SIZE 270	SIZE 271	SIZE 272	SIZE 273	SIZE 274	SIZE 275	SIZE 276	SIZE 277	SIZE 278	SIZE 279	SIZE 280	SIZE 281	SIZE 282	SIZE 283	SIZE 284	SIZE 285	SIZE 286	SIZE 287	SIZE 288	SIZE 289	SIZE 290	SIZE 291	SIZE 292	SIZE 293	SIZE 294	SIZE 295	SIZE 296	SIZE 297	SIZE 298	SIZE 299	SIZE 300	SIZE 301	SIZE 302	SIZE 303	SIZE 304	SIZE 305	SIZE 306	SIZE 307	SIZE 308	SIZE 309	SIZE 310	SIZE 311	SIZE 312	SIZE 313	SIZE 314	SIZE 315	SIZE 316	SIZE 317	SIZE 318	SIZE 319	SIZE 320	SIZE 321	SIZE 322	SIZE 323	SIZE 324	SIZE 325	SIZE 326	SIZE 327	SIZE 328	SIZE 329	SIZE 330	SIZE 331	SIZE 332	SIZE 333	SIZE 334	SIZE 335	SIZE 336	SIZE 337	SIZE 338	SIZE 339	SIZE 340	SIZE 341	SIZE 342	SIZE 343	SIZE 344	SIZE 345	SIZE 346	SIZE 347	SIZE 348	SIZE 349	SIZE 350	SIZE 351	SIZE 352	SIZE 353	SIZE 354	SIZE 355	SIZE 356	SIZE 357	SIZE 358	SIZE 359	SIZE 360	SIZE 361	SIZE 362	SIZE 363	SIZE 364	SIZE 365	SIZE 366	SIZE 367	SIZE 368	SIZE 369	SIZE 370	SIZE 371	SIZE 372	SIZE 373	SIZE 374	SIZE 375	SIZE 376	SIZE 377	SIZE 378	SIZE 379	SIZE 380	SIZE 381	SIZE 382	SIZE 383	SIZE 384	SIZE 385	SIZE 386	SIZE 387	SIZE 388	SIZE 389	SIZE 390	SIZE 391	SIZE 392	SIZE 393	SIZE 394	SIZE 395	SIZE 396	SIZE 397	SIZE 398	SIZE 399	SIZE 400	SIZE 401	SIZE 402	SIZE 403	SIZE 404	SIZE 405	SIZE 406	SIZE 407	SIZE 408	SIZE 409	SIZE 410	SIZE 411	SIZE 412	SIZE 413	SIZE 414	SIZE 415	SIZE 416	SIZE 417
----------------	-----------	-------	--------	--------	--------	--------	--------	--------	--------	--------	--------	---------	---------	---------	---------	---------	---------	---------	---------	---------	---------	---------	---------	---------	---------	---------	---------	---------	---------	---------	---------	---------	---------	---------	---------	---------	---------	---------	---------	---------	---------	---------	---------	---------	---------	---------	---------	---------	---------	---------	---------	---------	---------	---------	---------	---------	---------	---------	---------	---------	---------	---------	---------	---------	---------	---------	---------	---------	---------	---------	---------	---------	---------	---------	---------	---------	---------	---------	---------	---------	---------	---------	---------	---------	---------	---------	---------	---------	---------	---------	---------	---------	---------	---------	---------	---------	---------	---------	---------	---------	---------	----------	----------	----------	----------	----------	----------	----------	----------	----------	----------	----------	----------	----------	----------	----------	----------	----------	----------	----------	----------	----------	----------	----------	----------	----------	----------	----------	----------	----------	----------	----------	----------	----------	----------	----------	----------	----------	----------	----------	----------	----------	----------	----------	----------	----------	----------	----------	----------	----------	----------	----------	----------	----------	----------	----------	----------	----------	----------	----------	----------	----------	----------	----------	----------	----------	----------	----------	----------	----------	----------	----------	----------	----------	----------	----------	----------	----------	----------	----------	----------	----------	----------	----------	----------	----------	----------	----------	----------	----------	----------	----------	----------	----------	----------	----------	----------	----------	----------	----------	----------	----------	----------	----------	----------	----------	----------	----------	----------	----------	----------	----------	----------	----------	----------	----------	----------	----------	----------	----------	----------	----------	----------	----------	----------	----------	----------	----------	----------	----------	----------	----------	----------	----------	----------	----------	----------	----------	----------	----------	----------	----------	----------	----------	----------	----------	----------	----------	----------	----------	----------	----------	----------	----------	----------	----------	----------	----------	----------	----------	----------	----------	----------	----------	----------	----------	----------	----------	----------	----------	----------	----------	----------	----------	----------	----------	----------	----------	----------	----------	----------	----------	----------	----------	----------	----------	----------	----------	----------	----------	----------	----------	----------	----------	----------	----------	----------	----------	----------	----------	----------	----------	----------	----------	----------	----------	----------	----------	----------	----------	----------	----------	----------	----------	----------	----------	----------	----------	----------	----------	----------	----------	----------	----------	----------	----------	----------	----------	----------	----------	----------	----------	----------	----------	----------	----------	----------	----------	----------	----------	----------	----------	----------	----------	----------	----------	----------	----------	----------	----------	----------	----------	----------	----------	----------	----------	----------	----------	----------	----------	----------	----------	----------	----------	----------	----------	----------	----------	----------	----------	----------	----------	----------	----------	----------	----------	----------	----------	----------	----------	----------	----------	----------	----------	----------	----------	----------	----------	----------	----------	----------	----------	----------	----------	----------	----------	----------	----------	----------	----------	----------	----------	----------	----------	----------	----------	----------	----------	----------	----------	----------	----------	----------	----------	----------	----------	----------	----------	----------

SEE FULL SIZE REPLACEMENT SHEETS



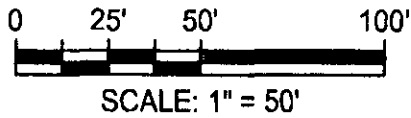


SEE EXHIBIT O-2 FOR  
ADDITIONAL PROTECTION  
MEASURES FOR 16\"/>

#### PLAN KEY

- EXTENTS OF PROTECTION AROUND SIGNIFICANT TREES
- EXISTING LIVE OAK  $\geq 19"$
- EXISTING TREE  $\geq 19"$
- EXISTING TREE  $\geq 19"$ , TO BE REMOVED
- EXISTING TREE  $\geq 19"$ , TO BE TRANSPLANTED
- EXTENTS OF WORK

TREE INDEX			
TAB NO.	TYPE	INDICATED MULTI TRUNK	
(S14)	(LO)	17	14 11
INDIVIDUAL TRUNK DIA. (IN INCHES)			
CRITICAL ROOT ZONES (TREE CIRCLES) ARE SHOWN USING THE COB FORMULA FOR SINGLE AND MULTI TRUNK TREES.			



## ATKINS

TBPE REG. #F-474

6504 Bridge Point Parkway, Suite 200  
Austin, Texas 78730-5091  
Phone: (512) 327-6840 FAX: (512) 327-2453

### EXHIBIT O-1 TREE PROTECTION - LOT 2

Prepared for: BULL CREEK RESIDENCE

Job No.: 100019913

Scale: 1"=50'

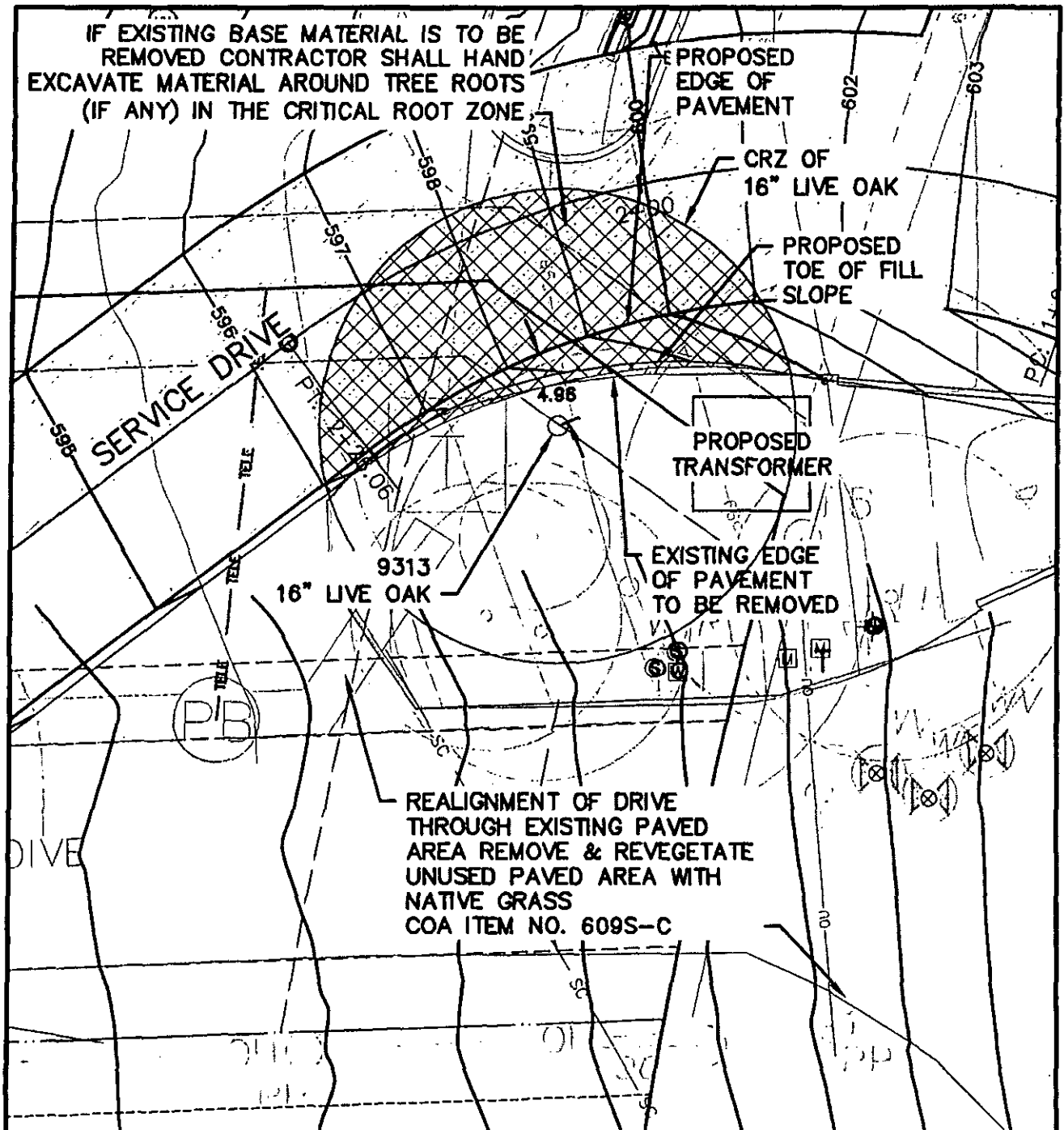
Drawn by: PNH

Date: October 10, 2011

File: K:\Projects\0444\100019913-Bull Creek Residence\10.8 - Drawings\PLAN\EXHIBIT O TREE PROTECTION.dwg

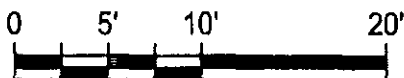


IF EXISTING BASE MATERIAL IS TO BE REMOVED CONTRACTOR SHALL HAND EXCAVATE MATERIAL AROUND TREE ROOTS (IF ANY) IN THE CRITICAL ROOT ZONE



**NOTE**

1. PROPOSED GRADING WITH IN CRITICAL ROOT ZONE IS 0-2 FEET ABOVE EXISTING GRADE.



SCALE: 1" = 10'

**ATKINS**

TBPE REG. #74

6504 Bridge Point Parkway, Suite 200  
Austin, Texas 78730-5091

Phone: (512) 327-6840 FAX: (512) 327-2453

**EXHIBIT O-2  
TREE PROTECTION - LOT 2**

Prepared for: BULL CREEK RESIDENCE

Job No.: 100019913

Scale: 1"=10'

Drawn by: PMH

Date: October 5, 2011

File: K:\Projects\0444\100019913-Bull Creek Residence\10.0 - Drawings\PD\Exhibit O-2 TREE PROTECTION.dwg

BULL CREEK PUD AMENDMENT (C814-2009-0139.03)			
	Current Code	Current PUD	Proposed PUD
Acreage		Tract One: 53.8741 AC Tract Two: 0.83 AC (Tower Lot) 54.7041 AC	54.7041 AC - 0.102 AC (for ROW dedication) = 54.6021 AC
Use		Residential use.  Part 5.A..2 - Crop production and urban farm use allowed, MODIFIED to allow an urban farm on site of greater than 5 acres;  Part 5.A.4 - Accessory Use for Principal Residential Use, MODIFIED to allow for two guest houses;  Part 5.A.5 - Home occupation regulations, MODIFIED so that home occupation may occur within the primary residence, the Tower Lot or accessory structures and may include the occupant of the primary residence and staff (household management, domestic service household maintenance, landscaping, security, bookkeeping and personnel working for owner or owner's non-profit foundation;	Residential use with ability to convert to cultural services with accessory uses that may include: art studio, classroom and meeting facilities.  Owner may construct/place additional sustainability facilities on the Property in the future including but not limited to solar panels, battery storage, wind appliances, thermal energy, and other components of a micro grid at locations to be determined. Such facilities shall be in compliance with applicable City of Austin requirements.
Zoning		PUD zoning with Lake Austin Residence (LA) district.  · <i>It should be noted that cultural services is a conditional use under the LA district.</i>	PUD zoning with Lake Austin Residence (LA) district. This PUD amendment proposes to make cultural services a by-right permitted use of the Property.
Jurisdiction		Austin, Full Purpose	Austin, Full Purpose
Water Quality	Required for all development if the total of new or redeveloped impervious cover exceeds 8,000 SF.	The PUD is subject to the Comprehensive Watershed Ordinance (CWO) which does not require water quality if the impervious cover is less than 20%.	The regulations that apply to the PUD today do not require water quality controls since the PUD is subject to the Comprehensive Watershed Ordinance, which allows up to 20% impervious cover before controls are required.  Upon approval of this PUD amendment and upon conversion of the Property to a civic use, new parking lots and new buildings greater 8,000 SF will provide water quality controls, as described in Section 1.6.7 of the ECM, to treat 100% percent of the water quality volume required by code. This may include: rain gardens, vegetative filter strips, pervious pavers, porous pavement, non required vegetation.
Drainage	No detention is required.	Part 5.G.1 - MODIFIED so that a drainage easement dedicated to the public is not required for flows onto the Property; the Property shall accept flows from adjacent tracts in accordance with natural drainage patterns. An easement for the FEMA floodplain shall satisfy dedication requirements along Lake Austin;  Exhibit D Notes - owner shall continue to accept and convey all offsite runoff through Property; not increase the velocity of the runoff beyond the Property, including appropriate detention, if necessary; operate, maintain, replace, upgrade and repair any natural drainage ways and related facilities; allow COA to inspect drainage area with prior written notice / appointment	During most lower intensity storms, the existing arroyo and lower meadow provide some detention volume which prevent water from being discharged directly into Lake Austin. Additionally, the proposed habitat pond will provide an additional 40,000 cubic feet of storage volume for the area, further eliminating direct discharge to Lake Austin.
Floodplain Modification	Modifications are allowed under certain conditions.	None.	The PUD proposes to allow additional art pieces, boardwalks, sidewalks, a habitat pond, a deck, a pedestrian footbridge and a low water crossing over the arroyo, trees, shrubs and riparian aquatic plantings within the floodplain. Such improvements will be designed to have no adverse impact within the floodplain. This is due to the excavation of the pond to create additional storage volume.  Additionally the following will be met: 1. Objects will be designed to withstand the flood forces 2. Objects will not include occupiable spaces 3. Objects will be made of floodable materials 4. Compensatory volume removal to the object's volume above natural ground will be provided
Impervious Cover	<u>Per Watershed:</u> 30% Net Site Area with 18% in WQTZ <u>Per LA zoning:</u> -20% on slope with a gradient of 25% or less; -10% on a slope with a gradient of more than 25% and not more than 35%; -0% on slopes greater than 35%	Part.5.B.1 - Maximum impervious cover is 15% (net site area). MODIFIED to allow impervious cover to be calculated over the entire Property and not a lot by lot basis	Maximum impervious cover will be limited to 20% (net site area).
CWQZ	Development is prohibited except for minor improvements such as park improvements, fences that do not obstruct water, open space, dock, public boat ramp, marina, utility lines, etc.	Currently the PUD provides for 6.973 acres of CWQZ with the CWQZ extending into the property 75-ft from the 492.8 contour line.  Part 5.D.2.a - MODIFIED to allow the following improvements within the critical water quality zone - migratory bird habitat, bird bath facilities, decks levees, trails, sidewalks, boardwalk, remnant foundation, terraces, sky space structure, security equipment, wiring, swimming area and related facilities	Under current conditions the CWQZ is established 75 ft. from the 492.8 contour line. Currently the Property is comprised of 6.973 acres of CWQZ. Upon conversion of the property to a civic use, the property will be subject to the WPO and approximately 10.256 acres will be located within the CWQZ.  Part 5.D.2.a - Is MODIFIED to include revised locations for the habitat pond, riparian habitat, enclosure, existing and proposed guest house, pervious and impervious walkways, site electrical, weir systems, and artwork and its supporting foundations
CWQZ crossing		None	None



<b>Critical Environmental Features (CEF)</b>	CEF's are not allowed within residential lots. For civic uses a 150 foot setback is required.	Part 5.D.3 - MODIFIED to allow for CEF to be located on a residential lot;  Part 5.D.4 - MODIFIED to provide buffer requirements for the CEFs on the Property, in accordance with Exhibit N;  Part 5.D.5 - Section 25-8-282 (Wetland Protection) of the Code do not apply to any man made environmental features;  Part 5.D.10.a-c - 40' limit of construction shall be maintained from Rimrock 1 and 2; the 10' wide area with the CEF buffer that is disturbed during construction must be revegetated with plants and seeds from the COA; erosion and sedimentation controls must be placed at the limits of construction;  Part 5.D.11 - The following may be located within the buffer area: trails, existing retaining wall, proposed trees, stone stairs, regraded slope, migratory habitat for waterfowl, raised wood boardwalk, native plant garden, security equipment, wiring and related facilities	Part 5.D.11 - The following improvements may be located within the 150-ft emergent wetland buffer areas: trails, habitat pond & riparian habitat, existing retaining wall, restored existing boat house, proposed trees, stone stairs, regraded slope, artwork and its supporting foundations, raised wood boardwalk, pervious and impervious walkways, native plant garden, security equipment, wiring, and related facilities.
<b>Park</b>		N/A	N/A
<b>Open Space</b>	Equals or exceeds 10 percent of the residential tracts, 15 percent of the industrial tracts, and 20 percent of the nonresidential tracts within the PUD.	Exhibit G - Environmental impact: restore or protect open areas	Open space within the PUD will exceed 50% upon conversion to a civic use.
<b>Cut/Fill</b>	No greater than 4 feet of cut or fill is allowed.	Section 25-8-341 (Cut Requirements) of the Code is modified to allow cuts to exceed four feet in accordance with Exhibit J. (PUD was approved to allow 16.402 feet of cut.)  Section 25-8-342 (Fill Requirements) of the Code is modified to allow fills to exceed four feet in accordance with Exhibit J. (PUD was approved to allow 11.551 feet of fill.)	Proposed cut for the habitat pond shall not exceed 8 feet and proposed fill for berm shall not exceed 8 feet. This request is in keeping with the previous cut / fill allowances of the original PUD.
<b>Construction on Slopes</b>	Does not allow construction on gradients that exceed 35%	Part 5.B.3 - MODIFIED to allow for development of guest house and recreation building on limited gradients that exceed 35% in accordance with Exhibit K;  Part 5.D.5 - MODIFIED to allow small portions of building and parking areas to be constructed on slopes greater than 25%, as shown on Exhibit K. Terracing shall be optional for portions of the slopes that are not constructed on, but spanned by a building.	No buildings proposed on slopes exceeding 35%.
<b>Tree Protection</b>	Preserves all heritage trees; preserves 75% of the caliper inches associated with native protected size trees; and preserves 75% of all of the native caliper inches.  Hill County Overlay requires compensation for the removal of native trees over 6" and clusters of three or more native trees within 10 feet of each other with truck diameters greater than 2".	Amended Tree Protection (Exhibits O - 1 and O- 2);  Part 5.D.9 - MODIFIED to allow only trees of 8" and greater diameter to be surveyed and for single family tree regulations to apply;  Exhibit D Notes, 7 - Trees on Tower Lot shall be subject to the Heritage Tree Ordinance;  Exhibit E (previously, now Exhibit F) - removal of invasive species, addition of Native Hardwood Tree Plantings	All heritage trees shall be preserved. To date, over 230 canopy trees and 500 understory trees/large shrubs have been planted. In addition twelve mature live oaks have also been transplanted on the property totaling 550.5 caliper inches and 148.5 caliper inches, respectively. All trees onsite are maintained and monitored by an onstaff certified horticulturist. Additionally the health of the trees is observed by certified arborists in conjunction with a tree care plan.  Future plans include the import of 20 large caliper, transplanted Class A trees (predominately Live Oak and Cedar Elm), and approximately 1,670 caliper inches of canopy trees, and approximately 3,000 more understory trees and shrubs. Approximately 23 existing Pecan and Bur Oak Trees ranging from 7 - 12.75 caliper inches will also be relocated on the Property as part of the future scope of work.  This PUD amendment will restore and enhance the existing woodlands through the seeding and planting of herbaceous, understory, and canopy species. Proposed actions includes 7.28 acres of woodland habitat enhancements including 1.20 acres of floodplain forest expansion, 1.10 acres of floodplain forest enhancements, 2.30 acres of lowland woodlands, and 2.68 acres of escarpment woodlands.  For more information, please see the Restoration Plan for guidance.
<b>Green Building</b>	Tier One - 2 Star  Tier Two - 3 Star	Per Exhibit G: <u>Water conservation</u> : reuse of greywater, irrigation from Lake Austin and water conservation; <u>Energy Use</u> : green roof, photovoltaics, commissioning, green energy subscription, geothermal, reduced lighting loads, reduced site levels, energy use efficiency through glass performance, maximize vegetated areas; <u>Environmental impact</u> : stormwater runoff and water quality for watershed protection, reduced impervious cover, recycling storage, bicycle storage for staff, certified wood, construction waste management, utilizing existing site features, restore or protect open areas	The PUD will achieve a 2-Star AEGB rating. The following note has been added to the Land Use Plan:  "All future buildings associated with the civic use will achieve a two-star or greater rating under the Austin Energy Green Building program using the applicable rating version in effect at the time a rating registration application is submitted for the building."  Owner may construct/place additional sustainability facilities on the Property in the future including but not limited to solar panels, battery storage, wind appliances, thermal energy, and other components of a microgrid at locations to be determined. Such facilities shall be in compliance with applicable City of Austin requirements.

## CODE MODIFICATIONS

1. Section 25-2-491(C) is modified to allow cultural services as a by-right additional permitted use of the Property.
2. Section 25-2-897 (*Accessory Uses for a Principal Civic Use*) of the Code is modified to allow an art studio, classroom, meeting facility, gift shop, coffee bar, snack shop, and cafeteria, as an accessory use to a principal civic use.
3. Section 25-2-1124 of the Code is modified to allow a maximum building height of 35 feet for a civic use and its related accessory uses. Artwork is excluded from the height limitation.
4. Section 25-6-472(A) Appendix A is modified to require a minimum of 50 parking spaces, but no more than 100 parking spaces, for a civic use and its related accessory uses.
5. Development of the Property shall not be subject to Chapter 25-2, Subchapter E – Design Standards and Mixed Use, Section 2.2, 2.3, 2.4, 2.8, and Article 3.
6. Section 25-5-81(B) of the Code is modified to allow an expiration date of 10 years after a site plan is approved for a civic use.
7. Sections 307.1, 609.6, and 721.1 of the 2015 Uniform Plumbing Code, and such codes as amended from time to time, are modified to allow private utility lines to cross lot lines if contained within a private easement.
8. Section 25-8-341 (*Cut Requirements*) of the City Code is modified to allow cuts to exceed four feet to allow for the construction of the proposed habitat pond as shown in Exhibit J.
9. Section 25-8-342 (*Fill Requirements*) is modified to allow fills to exceed four feet for the construction of the berm as shown in Exhibit J.
10. Section 325-8-261(C) is modified to allow the habitat pond, riparian habitat, exclosures, existing and proposed guest house, caretaker residence, pervious & impervious walkways, low water crossings, site electrical, weir systems, and artwork and its supporting foundations within the critical water quality zone. This code section is also modified to allow cut and fill as required for the above improvements in accordance with Exhibit J.
11. Section 25-2-1122 (*Floor to Area Ratio of a Nonresidential Building*) is modified to allow artwork and its supporting foundations and buildings associated with the civic use to be excluded from FAR calculations.
12. Section 25-2-551(B)(3) is modified to allow additional improvements within the shoreline setback area including: a habitat pond and artwork and its supporting foundations.
13. Expanding upon the existing code modifications referenced in Part 5 Section D(11) of the approved PUD Ordinance No. 20111215-079, Section 25-8-281 (*Critical Environmental Features*) and Section 25-2-282 (*Wetland Protection*) of the Code is modified to allow the following improvements within the 150-ft wide buffer for the emergent wetland fringe and fringe wetland located within Bull Creek: habitat pond and riparian habitat, artwork and its supporting foundations; pervious and impervious walkways, and the restored existing boat house.

BULL CREEK PUD AMENDMENT (C814-2009-0139.03)		
	Tier One Requirement	Superior
	Meet the objectives of the City Code	The PUD meets the objectives of City Code.
	Provide for development standards that achieve equal or greater consistency with the goals in Section 1.1 (General Intent) than development under the regulations in the Land Development Code. Section 1.1 states that "[t]his division provides the procedures and minimum requirements for a planned unit development zoning district to implement the goals of preserving the natural environment, encouraging high quality development and innovative design, and ensuring adequate public facilities and services.	The PUD encourages high quality development, innovative design, and encourages preservation of the natural environment.
Open Space	Provide a total amount of open space that equals or exceeds 10 percent of the residential tracts, 15 percent of the industrial tracts, and 20 percent of the nonresidential tracts within the PUD, except that: 1.a detention or filtration area is excluded from the calculation unless it is designed and maintained as an amenity; and 2. the required percentage of open space may be reduced for urban property with characteristics that make open space infeasible if other community benefits are provided.	Open space within the Bull Creek PUD currently exceeds 50% and will exceed 50% upon conversion of the Property to a civic use.
Green Building	Comply with the City's Planned Unit Development Green Building Program	The PUD will achieve a 2-Star AEGB rating. The following note has been added to the Land Use Plan:  "All future buildings associated with the civic use will achieve a two-star or greater rating under the Austin Energy Green Building program using the applicable rating version in effect at the time a rating registration application is submitted for the building."
Neighborhood Plans, Historic Areas, Compatibility	Be consistent with applicable neighborhood plans, neighborhood combining district regulations, historic area and landmark regulations, and compatible with adjacent property and land uses	There are no applicable neighborhood plans, neighborhood combining district regulations, historic areas, or land mark regulations for the Property. The PUD is compatible with the adjacent properties and land uses.
Environmental Preservation	Provide for environmental preservation and protection relating to air quality, water quality, trees, buffer zones and greenbelt areas, critical environmental features, soils, waterways, topography, and the natural and traditional character of the land	The PUD will provide environmental preservation and protection throughout the site through a combination of the preservation and enhancement of open space, green stormwater infrastructure integrated throughout the site, restoration of riparian areas, planting of additional trees, heightened floodplain functionality, and additional lakeshore habitat.
Public Facilities	Provide for public facilities and services that are adequate to support the proposed development including school, fire protection, emergency service, and police facilities.	The purpose of this PUD amendment is to provide for the ability to convert the Property to a civic use which will include the construction of public facilities intended for cultural services use.

Landscaping	Exceed the minimum landscaping requirements of the City Code.	The PUD will exceed the minimum landscaping requirements required by City Code. The proposed actions outlined by the PUD will restore and enhance new and diverse plant communities to provide habitat for pollinators, birds, migratory waterfowl, and other wildlife. The existing woodlands areas on the property will be restored and enhanced through the seeding and planting of herbaceous, understory, and canopy species. Over 40 plant species will be introduced on the site to enhance existing diversity on the property. Further, to ensure long-term viability of environmental superiority elements, a sustainable landscape management plan will be created in tandem with the design and construction project. The land management plan will integrate ecology into planning, design, and implementation through a long term ecological vision for the site.
Transportation, Connectivity	Provide for appropriate transportation and mass transit connections to areas adjacent to the PUD district and mitigation of adverse cumulative transportation impacts with sidewalks, trails, and roadways.	The Property is bound by RM 2222 to the east, Bull Creek to the north and west, Lake Austin to the southwest, and the future Holdsworth Center to the southeast. Capital metro does not currently provide any transit service in the general area. There is currently no pedestrian or bicycle infrastructure on RM 2222. Upon conversion of the Property from a residential to a civic use, the applicant will work with TxDOT and the City of Austin to address any transportation needs required by TxDOT.
Prohibit Gated Roadways	Prohibit gated roadways	The PUD will not include any gated public right-of-ways.
Historical Preservation	Protect, enhance, and preserve areas that include structures or sites that are of architectural, historical, archaeological, or cultural significance	There are no structures on the Property that are of architectural, historical, archaeological, or cultural significance.
PUD Size	Include at least 10 acres of land, unless the property is characterized by special circumstances, including unique topographic constraints	The PUD exceeds the 10 acre minimum requirement.
Commercial Design Standards	Comply with Chapter 25-2, Subchapter E (Design Standards and Mixed Use)	The PUD will comply with Subchapter E of the City's Land Development Code, except as modified by the PUD.
	Inside the urban roadway boundary depicted in Figure 2, Subchapter E, Chapter 25-2 (Design Standards and Mixed Use), comply with the sidewalk standards in Section 2.2.2., (Core Transit Corridors: Sidewalks And Building Placement)	The Property is not located inside the urban roadway boundary.
	Contain pedestrian-oriented uses as defined in Section 25-2-691(C) (Waterfront Overlay District Uses) on the first floor of a multi-story commercial or mixed use building.	No multi-story commercial or mixed use buildings are proposed with this project.

	Tier Two Requirement	Superior
Open Space	Provides open space at least 10% above the requirements of Section 2.3.1.A. ( Minimum Requirements ). Alternatively, within the urban roadway boundary established in Figure 2 of Subchapter E of Chapter 25-2 ( Design Standards and Mixed Use ), provide for proportional enhancements to existing or planned trails, parks, or other recreational common open space in consultation with the Director of the Parks and Recreation Department.	Open space within the PUD will exceed 50% upon conversion of the Property to a civic use.

	<b>Complies with current code instead of asserting entitlement to follow older code provisions by application of law or agreement.</b>	While the Property is used as a residence it shall comply with the regulations applicable to the Comprehensive Watershed Ordinance. Once the Property is converted to a civic use it shall adhere to the Watershed Protection Ordinance regulations and modifications of this PUD amendment.
	<b>Provides water quality controls superior to those otherwise required by code.</b>	<p>The regulations that apply to the PUD today do not require water quality controls since the PUD is subject to the Comprehensive Watershed Ordinance, which allows up to 20% impervious cover before controls are required. However, it should be noted that rain gardens will be constructed on the Property while it is used as a residence to treat 9,000 cubic feet of stormwater.</p> <p>Furthermore, upon approval of this PUD amendment and upon conversion of the Property to a civic use, new parking lots and new buildings greater than 8,000 SF will provide water quality controls, as described in Section 1.6.7 of the ECM, to treat 100% percent of the water quality volume required by code. This may include: rain gardens, vegetative filter strips, pervious pavers, porous pavement, non required vegetation.</p>
	<b>Uses green water quality controls as described in the Environmental Criteria Manual to treat at least 50 percent of the water quality volume required by code.</b>	Upon the conversion of the Property to a civic use, the project will use green water quality controls, as described in Section 1.6.7 of the ECM, to treat 100% of the water quality volume. Future water quality controls implemented with the civic use may include rain gardens, vegetative filter strips, pervious pavers, porous pavement, and non required vegetation.
	<b>Provides water quality treatment for currently untreated, developed off-site areas of at least 10 acres in size.</b>	N/A
	<b>Reduces impervious cover by five percent below the maximum otherwise allowed by code or includes off-site measures that lower overall impervious cover within the same watershed by five percent below that allowed by code.</b>	N/A
	<b>Provides minimum 50-foot setback for at least 50 percent of all unclassified waterways with a drainage area of 32 acres.</b>	N/A
	<b>Provides volumetric flood detention as described in the Drainage Criteria Manual.</b>	During most lower intensity storms, the existing arroyo and lower meadow provide some detention volume which prevent water from being discharged directly into Lake Austin. Additionally, the proposed habitat pond provide an additional 40,000 cubic feet of storage volume for the area, further eliminating direct discharge to Lake Austin.
	<b>Provides drainage upgrades to off-site drainage infrastructure that does not meet current criteria in the Drainage or Environmental Criteria Manuals, such as storm drains and culverts that provide a public benefit.</b>	N/A
	<b>Proposes no modifications to the existing 100-year floodplain.</b>	<p>Proposed modifications are minor in nature with no adverse impact on the FEMA and COA 100-year floodplain. Onsite excavation within the floodplain is proposed at the lower meadow to create a habitat pond. The fill material for the proposed berm is outside of the floodplain.</p> <p>It should be noted that the improvements proposed with this project will increase the floodplain assessment scores from fair to good or excellent.</p>
	<b>Uses natural channel design techniques as described in the Drainage Criteria Manual.</b>	The arroyo will be a functioning dry creek bed design utilizing natural limestone and native plants.

Environment/Drainage	<b>Restores riparian vegetation in existing, degraded Critical Water Quality Zone areas.</b>	<p>Today most of the CWQZ in the lower meadow is comprised of pecan groves, short-grass lawns, and meadow grasses.</p> <p>The proposed habitat pond shall incorporate a combination of riparian plantings and open water to provide a superior habitat for birds, animals, fish and other invertebrates. The riparian edge plantings shall provide a diverse selection of aquatic vegetation.</p>
	<b>Removes existing impervious cover from the Critical Water Quality Zone.</b>	N/A
	<b>Preserves all heritage trees; preserves 75% of the caliper inches associated with native protected size trees; and preserves 75% of all of the native caliper inches.</b>	<p>All heritage trees shall be preserved. To date, over 230 canopy trees and 500 understory trees/large shrubs have been planted. In addition twelve mature live oaks have also been transplanted on the property totaling 550.5 caliper inches and 148.5 caliper inches, respectively. All trees onsite are maintained and monitored by an onstaff certified horticulturist. Additionally the health of the trees is observed by certified arborists in conjunction with a tree care plan.</p> <p>Future plans include the import of 20 large caliper, transplanted Class A trees (predominately Live Oak and Cedar Elm), and approximately 1,670 caliper inches of canopy trees, and approximately 3,000 more understory trees and shrubs. Approximately 23 existing Pecan and Bur Oak Trees ranging from 7 - 12.75 caliper inches will also be relocated on the Property as part of the future scope of work.</p> <p>This PUD amendment will restore and enhance the existing woodlands through the seeding and planting of herbaceous, understory, and canopy species. Proposed actions includes 7.28 acres of woodland habitat enhancements including 1.20 acres of floodplain forest expansion, 1.10 acres of floodplain forest enhancements, 2.30 acres of lowland woodlands, and 2.68 acres of escarpment woodlands. For more information, please see the Restoration Plan for guidance.</p>
	<b>Tree plantings use Central Texas seed stock native and with adequate soil volume.</b>	All trees will be sourced from nurseries within 300 miles of the site and considered native to the Edwards Plateau or surrounding ecoregions and will be selected from the ECM Appendix N (City of Austin Preferred Plant List), the "Grow Green Native and Adapted Landscape Plants Guide", and/or the lists provided in the Restoration Plan.
	<b>Provides at least a 50 percent increase in the minimum waterway and/or critical environmental feature setbacks required by code.</b>	Upon conversion of the Property to a civic use, the Property will be subject to the WPO and approximatly 10.256 acres will be located within the CWQZ. The increase in acreage is a direct result of the CWQZ increasing from 75 ft. to 100 ft. for a civic use and the arroyo being classified as a minor waterway under the WPO.
	<b>Clusters impervious cover and disturbed areas in a manner that preserves the most environmentally sensitive areas of the site that are not otherwise protected.</b>	N/A



	Provides porous pavement for at least 20 percent or more of all paved areas for non-pedestrian in non-aquifer recharge areas.	N/A
	Provides porous pavement for at least 50 percent or more of all paved areas limited to pedestrian use.	Upon conversion of the Property to a civic use, 50% of new walkways outside of the floodplain shall be constructed of porous pavement subject to compliance with ADA Standards.
	Provides rainwater harvesting for landscape irrigation to serve not less than 50% of the landscaped areas.	100% irrigation water is non-potable and comes from Lake Austin.
	Directs stormwater runoff from impervious surfaces to a landscaped area at least equal to the total required landscape area.	Runoff from the Property does not discharge directly into Lake Austin. Under most storms, runoff from impervious surfaces infiltrates into the ground by flowing down the arroyo, through open vegetated swales, and over the lower meadow.
	Employs other creative or innovative measures to provide environmental protection.	<p>See attached supplemental summary of green infrastructure currently employed on the Property.</p> <p>This amendment proposes to convert the existing turf lawn around the main house to native planting areas resulting in additional superior revegetation of 52,105 sf or 1.20 acres. This will help increase diversity and habitat quality in the floodplain.</p> <p>The existing septic tank and leach field for main house is planned to be removed and connected to city service.</p> <p>Numerous additional "creative and innovative measures" are being implemented on the site including the creation of bird habitat and lakeshore habitat improvements. Please reference the Restoration Plan for guidance.</p> <p>Owner may construct/place additional sustainability facilities on the Property in the future including but not limited to solar panels, battery storage, wind appliances, thermal energy, and other components of a microgrid at locations to be determined. Such facilities shall be in compliance with applicable City of Austin requirements.</p>
Austin Energy Green Building	Provides an Austin Energy Green Building Rating of three stars or above.	<p>The main residence achieved a 3-star Austin Energy Green Building rating. Energy saving initiatives include the use of a vegetated green roof, solar power, systems commissioning, smart home automation, high performance glass, and geothermal supplementation.</p> <p>Upon conversion to civic use, new buildings associated with the civic use will achieve a minimum of AEGB 2 star rating or greater.</p>
Art	Provides art approved by the Art in Public Places Program in open spaces, either by providing the art directly or by making a contribution to the City's Art in Public Places Program or a successor program.	N/A
Great Streets	Complies with City's Great Streets Program, or a successor program. Applicable only to commercial, retail, or mixed-use development that is not subject to the requirements of Chapter 25-2, Subchapter E ( Design Standards and Mixed Use ).	N/A

Community Amenities	Provides community or public amenities, which may include spaces for community meetings, community gardens or urban farms, day care facilities, non-profit organizations, or other uses that fulfill an identified community need.	Upon conversion of the Property to a civic use the Property will house a world class art collection that will be accessible to the public.
	Provides publicly accessible multi-use trail and greenway along creek or waterway.	Upon conversion of the Property to a civic use the Property will incorporate a network of accessible trails, boardwalks, and walkways for the public to enjoy.
Transportation	Provides bicycle facilities that connect to existing or planned bicycle routes or provides other multi-modal transportation features not required by code.	The applicant proposes to allow for the future use of the boat slips exclusively for drop offs and pickups.
Building Design	Exceeds the minimum points required by the Building Design Options of Section 3.3.2. of Chapter 25-2, Subchapter E ( Design Standards and Mixed Use ).	N/A
Parking Structure Frontage	In a commercial or mixed-use development, at least 75 percent of the building frontage of all parking structures is designed for pedestrian-oriented uses as defined in Section 25-2-691(C) ( Waterfront Overlay District Uses ) in ground floor spaces.	N/A
Affordable Housing	Provides for affordable housing or participation in programs to achieve affordable housing.	N/A
Historic Preservation	Preserves historic structures, landmarks, or other features to a degree exceeding applicable legal requirements.	N/A
Accessibility	Provides for accessibility for persons with disabilities to a degree exceeding applicable legal requirements.	N/A
Local Small Business	Provides space at affordable rates to <i>one</i> or more independent retail or restaurant small businesses whose principal place of business is within the Austin metropolitan statistical area.	N/A