



**Establish Speed Limits  
CITY OF AUSTIN  
RECOMMENDATION FOR COUNCIL ACTION**

**AGENDA ITEM NO.:** 47  
**AGENDA DATE:** Thu 06/24/2004  
**PAGE:** 1 of 1

**SUBJECT:** Approve an ordinance amending City Code Section 12-4-63 of the Code regarding school zones to extend the existing school zone on Amherst Drive and to add portions of Brigadoon Lane and Mosley Lane to the list of streets having a maximum speed limit of 20 miles per hour during certain times to increase the safety of students attending Summitt Elementary School.

**AMOUNT & SOURCE OF FUNDING:** Funding in the amount of \$2,850 is available in the Fiscal Year 2003-2004 Operating Budget of the Transportation, Planning & Sustainability Department for the installation of the necessary signs/flasher.

**FISCAL NOTE:** There is no unanticipated fiscal impact. A fiscal note is not required.

**REQUESTING** Transportation, Planning **DIRECTOR'S**  
**DEPARTMENT:**and Sustainability **AUTHORIZATION:** Austan Librach

**FOR MORE INFORMATION CONTACT:** Samileh Mozafari, 974-7010; Greg Dailey, 974-7038; Sylvia Arzola, 974-6448

**PRIOR COUNCIL ACTION:** N/A

**BOARD AND COMMISSION ACTION:** N/A

---

The Transportation Division of the Transportation, Planning & Sustainability Department has completed investigations on Amherst Drive, Mosley Lane, and Brigadoon Lane in the vicinity of Summitt Elementary School. Traffic volumes, traffic speeds, and pedestrian volumes and patterns were evaluated in order to determine what, if any modifications could be made to improve the safety of the students attending Summitt Elementary School. As a result of these investigations, the Transportation Division recommends extending the existing school zone on Amherst Drive and installing school zones on Mosley Lane and Brigadoon Lane to enhance the safety of students.

**Amendments to Section 12-4-63 (20 MPH School Zones) of the Code:**

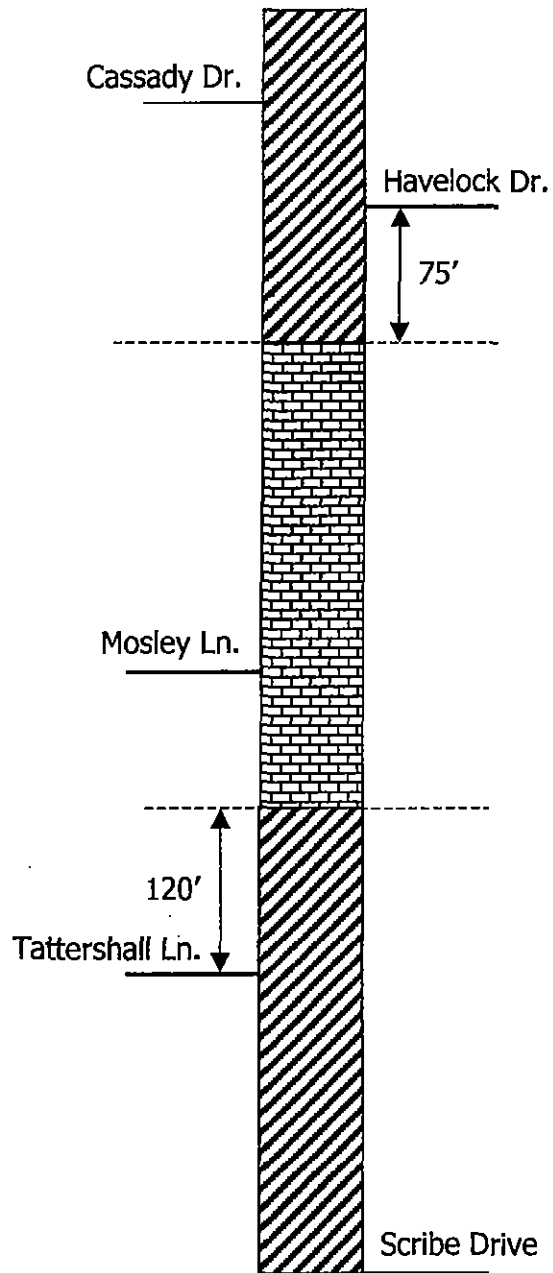
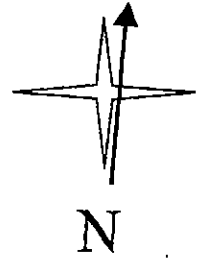
Amend the subsection on Amherst Drive to extend the school zone from 120 feet to 145 feet south of Tattershall Lane. (Summitt Elementary School).

Add: Brigadoon Lane from Cassady Drive to Mosley Lane (Summitt Elementary School).

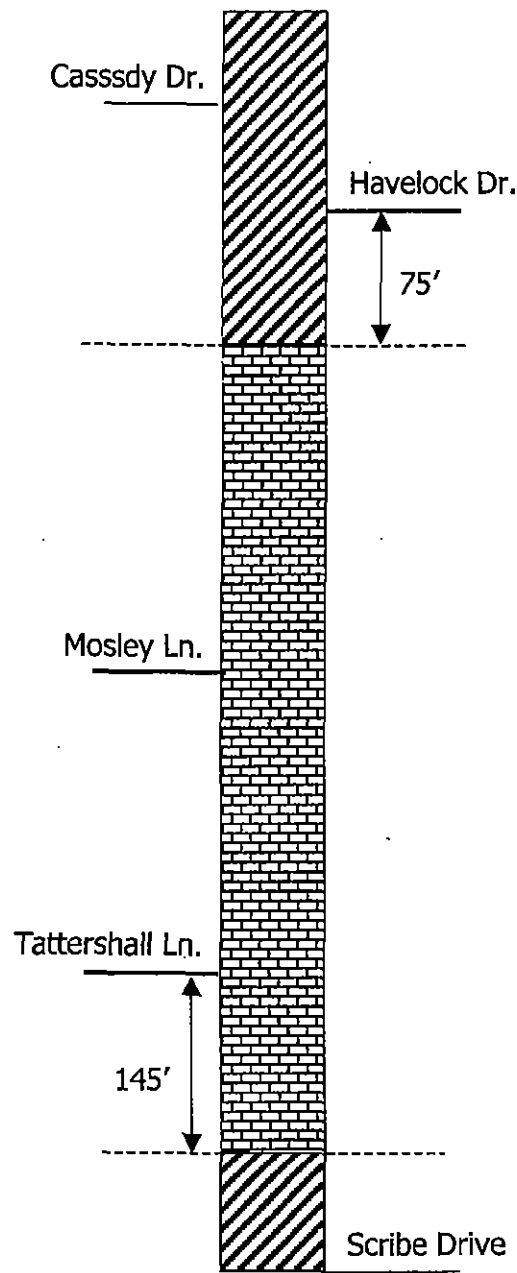
Add: Mosley Lane from 80 feet west of Brigadoon Lane to Amherst Drive. (Summitt Elementary School)

## Existing

## Proposed



**30 MPH**



**20 MPH  
When Flashing**

Transportation, Planning And Sustainability Department  
Reduced Speed School Zone Map  
**Amherst Drive (Summitt Elementary School)**



**Existing**

**Proposed**



Cassady Dr.

Cassady Dr.



Mosley Ln.

Mosley Ln.




**30 MPH**

**20 MPH**

**During Certain Times**

Transportation, Planning And Sustainability Department  
School Speed Zone Map  
**Brigadoon Lane (Summitt Elementary School)**

## Existing



## Proposed

