



**Annexation - Conduct Public Hearing
CITY OF AUSTIN
RECOMMENDATION FOR COUNCIL ACTION**

AGENDA ITEM NO.: 98
AGENDA DATE: Thu 09/30/2004
PAGE: 1 of 1

SUBJECT: Conduct a public hearing for the full purpose annexation of the Canyon Creek West 50 foot strip Area (Approximately 1 acre in Travis County east of FM 620 approximately 1,400 feet south of the intersection of Boulder Lane and FM 620).

AMOUNT & SOURCE OF FUNDING: N/A

FISCAL NOTE: N/A


REQUESTING Transportation, Planning **DIRECTOR'S**
DEPARTMENT:and Sustainability **AUTHORIZATION:** Austan Librach

FOR MORE INFORMATION CONTACT: Ben Luckens, 974-2695; Virginia Collier, 974-2022;
Sylvia Arzola, 974-6448

PRIOR COUNCIL ACTION: Set public hearing on 9/2/04





BOARD AND COMMISSION ACTION: N/A

The Canyon Creek West 50 foot strip area (approximately 1 acre) is located in Travis County east of FM 620 approximately 1,400 feet south of the intersection of Boulder Lane and FM 620 and includes the balance of a tract that was annexed 12/31/03. The property owner requested that the city annex this property.



Canyon Creek West 50' Strip

City of Austin
Transportation, Planning & Sustainability Dept
February 20, 2004

-  Proposed Annexation Area
-  City of Austin - Full Purpose
-  City of Austin - Limited Purpose
-  City of Austin - ETJ