



**Annexation - Conduct Public Hearing
CITY OF AUSTIN
RECOMMENDATION FOR COUNCIL ACTION**

AGENDA ITEM NO.: 96
AGENDA DATE: Thu 09/30/2004
PAGE: 1 of 1

SUBJECT: Conduct a public hearing for the full purpose annexation of the Alum Rock ROW Area (Approximately 1.3 acres of Alum Rock right-of-way in Travis County approximately 655 feet south of the intersection of Colton Bluff Springs and Alum Rock and 175 feet north of the intersection of Thaxton and Alum Rock).

AMOUNT & SOURCE OF FUNDING: N/A

FISCAL NOTE: N/A


REQUESTING Transportation, Planning **DIRECTOR'S**
DEPARTMENT: and Sustainability **AUTHORIZATION:** Austan Librach

FOR MORE INFORMATION CONTACT: Ben Luckens, 974-2695; Virginia Collier, 974-2022;
Sylvia Arzola, 974-6448

PRIOR COUNCIL ACTION: Public hearing set on 9/2/04





BOARD AND COMMISSION ACTION: N/A

The Alum Rock ROW area (approximately 1.3 acres) is located in Travis County approximately 655 feet south of the intersection of Colton Bluff Springs and Alum Rock and 175 feet north of the intersection of Thaxton and Alum Rock and includes approximately 950 feet of Alum Rock ROW. This area is adjacent to the current city limit on the west side and at both ends of this segment of Alum Rock ROW.



Alum Rock ROW

City of Austin
 Transportation, Planning & Sustainability Dept
 February 20, 2004

-  Proposed Annexation Area
-  City of Austin - Full Purpose
-  City of Austin - Limited Purpose
-  City of Austin - ETJ