



**Annexation - Set Public Hearing
CITY OF AUSTIN
RECOMMENDATION FOR COUNCIL ACTION**

**AGENDA ITEM NO.: 23
AGENDA DATE: Thu 10/07/2004
PAGE: 1 of 1**

SUBJECT: Set public hearings for the full purpose annexation of the following areas: **FM 620 ROW Area** (Approximately 9.78 acres located in Travis County approximately four tenths of a mile south of the intersection of FM 620 and Boulder Lane south to the current city limit); **Seton Southwest Area** (Approximately 63.75 acres in Travis County located south of U.S. Highway 290 West at the southwest corner of the intersection of US Highway 290 West and FM 1826; **Brandt Road Area** (Approximately 32.85 acres in Travis County located at the northeast corner of the intersection of I.H. 35 and Brandt Road). (Suggested dates and times: October 28, 2004 at 6:00 p.m., Lower Colorado River Authority, Hancock Building; and November 4, 2004 at 6:00 pm., Lower Colorado River Authority, Hancock Building).

AMOUNT & SOURCE OF FUNDING: N/A

FISCAL NOTE: N/A

REQUESTING Transportation, Planning and **DIRECTOR'S**
DEPARTMENT: Sustainability **AUTHORIZATION:** Austan Librach

FOR MORE INFORMATION CONTACT: Ben Luckens, 974-2695; Virginia Collier, 974-2022;
Sylvia Arzola, 974-6448

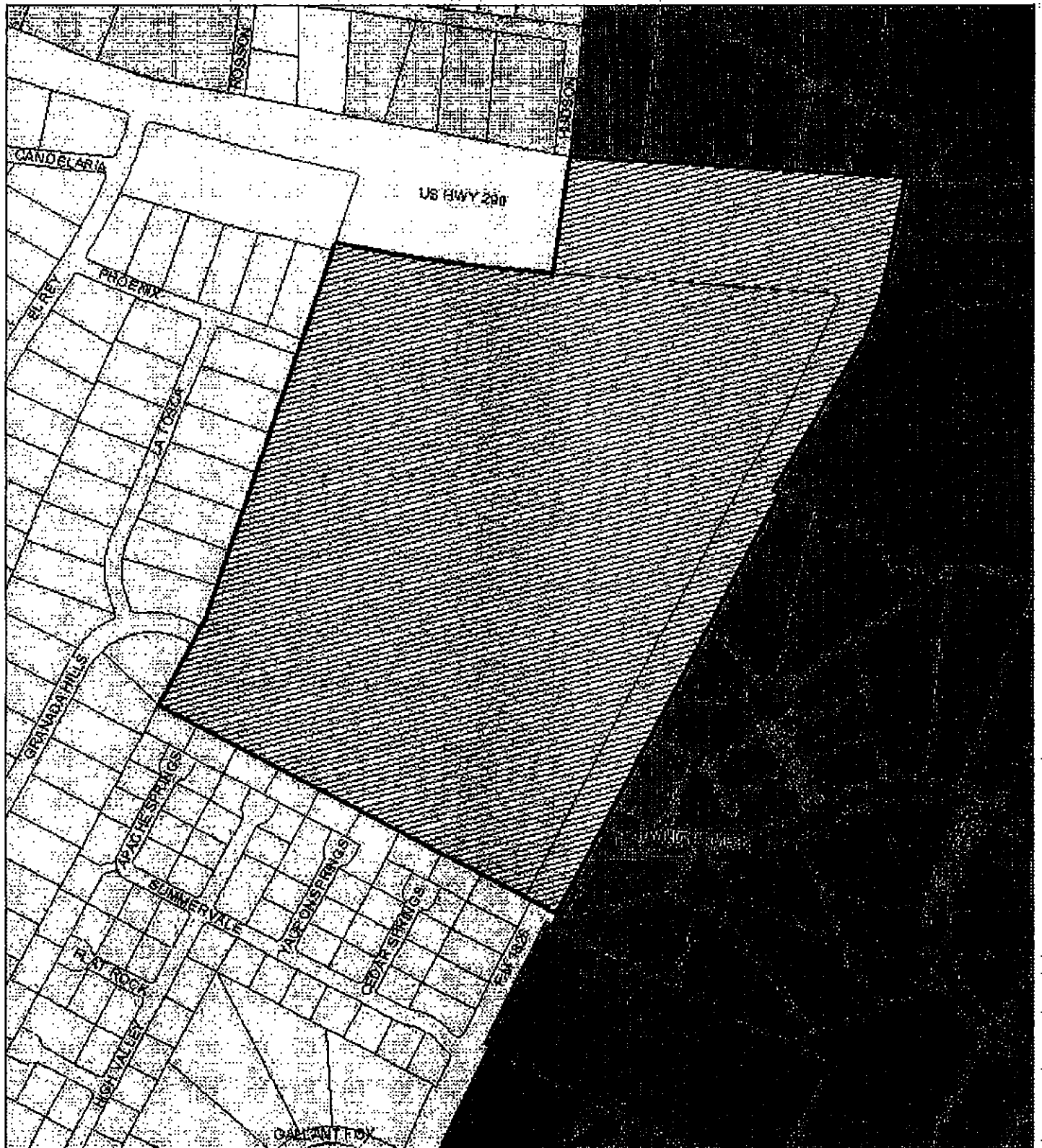
PRIOR COUNCIL ACTION: N/A

BOARD AND COMMISSION ACTION: N/A

The FM 620 ROW Area (approximately 9.78 acres) is located in Travis County from approximately four tenths of a mile south of the intersection of FM 620 and Boulder Lane south to the current city limit and includes FM 620 right-of-way. This area is adjacent to the current full purpose city limit on the south end and on the east side.





The Seton Southwest Area (approximately 63.75 acres) is located in Travis County south of US Highway 290 West at the southwest corner of the intersection of US Highway 290 West and FM 1826 and is adjacent to the current full purpose city limit on the east side. This area includes the Seton Southwest Hospital.

The Brandt Road Area (approximately 32.85 acres) is located in Travis County east of IH 35 at the northeast corner of the intersection of IH 35 and Brandt Road and is adjacent to the current full purpose city limit on the west and south sides. This area is currently undeveloped.




Seton Southwest Area C7a-04-026

City of Austin
Transportation, Planning & Sustainability Dept
September 21, 2004

-  Proposed Annexation Area
-  City of Austin Full Purpose
-  City of Austin Limited Purpose
-  City of Austin ETJ







0.2 0.1 0 Miles

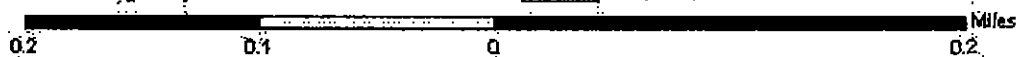



Brandt Road Area

C7a-04-027

City of Austin
Transportation, Planning & Sustainability Dept.
September 17, 2004





-  Proposed Annexation Area
-  City of Austin Full Purpose
-  City of Austin Limited Purpose
-  City of Austin ETJ





**FM 620 ROW Area
C7a-04-025**

City of Austin
Transportation, Planning & Sustainability Dept
September 27, 2004

-  Proposed Annexation Area
-  City of Austin Full Purpose
-  City of Austin Limited Purpose
-  City of Austin ETJ

