



**Annexation - Conduct Public Hearing  
CITY OF AUSTIN  
RECOMMENDATION FOR COUNCIL ACTION**

**AGENDA ITEM NO.:** 37  
**AGENDA DATE:** Thu 10/07/2004  
**PAGE:** 1 of 1

**SUBJECT:** Conduct a public hearing for the full purpose annexation of the Canyon Creek West 50 foot strip Area (Approximately 1 acre in Travis County east of FM 620 approximately 1,400 feet south of the intersection of Boulder Lane and FM 620).

**AMOUNT & SOURCE OF FUNDING:** N/A

**FISCAL NOTE:** N/A

**REQUESTING** Transportation, Planning **DIRECTOR'S**  
**DEPARTMENT:** and Sustainability **AUTHORIZATION:** Austan Librach


**FOR MORE INFORMATION CONTACT:** Ben Luckens, 974-2695; Virginia Collier, 974-2022;  
Sylvia Arzola, 974-6448

**PRIOR COUNCIL ACTION:** Set public hearing on 9/2/04

**BOARD AND COMMISSION ACTION:** N/A





-----

The Canyon Creek West 50 foot strip area (approximately 1 acre) is located in Travis County east of FM 620 approximately 1,400 feet south of the intersection of Boulder Lane and FM 620 and includes the balance of a tract that was annexed 12/31/03. The property owner requested that the city annex this property.



# Canyon Creek West 50' Strip

City of Austin  
Transportation, Planning & Sustainability Dept  
February 20, 2004

-  Proposed Annexation Area
-  City of Austin - Full Purpose
-  City of Austin - Limited Purpose
-  City of Austin - ETJ