



**Annexation - Conduct and Approve  
CITY OF AUSTIN  
RECOMMENDATION FOR COUNCIL ACTION**

**AGENDA ITEM NO.:** 14  
**AGENDA DATE:** Thu 11/18/2004  
**PAGE:** 1 of 1

**SUBJECT:** Approve an ordinance to annex the Coldwater Area (Approximately 110.6 acres in Travis County southwest of FM 2222 at the intersection of FM 2222 and City Park Road); and waive zoning application fees for property within the annexed area for a period of one year after the effective date of annexation.

**AMOUNT & SOURCE OF FUNDING:** Funding necessary to provide general governmental services to this tract is available in the budgets of the departments which will be providing the services.

**FISCAL NOTE:** There is no unanticipated fiscal impact. A fiscal note is not required.

**REQUESTING** Neighborhood Planning **DIRECTOR'S**  
**DEPARTMENT:** and Zoning **AUTHORIZATION:** Alice Glasco

**FOR MORE INFORMATION CONTACT:** Ben Luckens, 974-2695; Virginia Collier, 974-2022; Sylvia Arzola, 974-6448

**PRIOR COUNCIL ACTION:** Public hearing set on 9/30/04; public hearings held on 10/21/04 & 10/28/04.

**BOARD AND COMMISSION ACTION:** N/A

---

The Coldwater Areas (approximately 110.6 acres) is located in Travis County southwest of FM 2222 at the intersection of FM 2222 and City Park Road and includes both commercial and residential tracts. This area is partially in the limited purpose jurisdiction (annexed May 3, 1984 and November 15, 1985) and is adjacent to the current full purpose city limit on the north and east sides.

## **ORDINANCE NO.**

**AN ORDINANCE ANNEXING, FOR FULL PURPOSES, ADDITIONAL TERRITORY ADJACENT TO THE CITY LIMITS OF THE CITY OF AUSTIN REFERRED TO AS THE "COLDWATER" AREA, CONSISTING OF APPROXIMATELY 111 ACRES OF LAND OUT OF THE A. C. CHAMPION SURVEY NO. 118, THE JAMES JETT SURVEY NO. 1 AND THE I&GN RAILROAD COMPANY SURVEY NO. 56 LOCATED IN TRAVIS COUNTY, TEXAS; WAIVING ZONING APPLICATION FEES; AND APPROVING A SERVICE PLAN.**

**BE IT ORDAINED BY THE CITY COUNCIL OF THE CITY OF AUSTIN:**

**PART 1.** The Council finds that:

- (A) Notice of two public hearings concerning annexation of the territory described in Exhibit A was published in a newspaper of general circulation in the City of Austin and in the area to be annexed; and on the City of Austin internet website.
- (B) The public hearings were held on Thursday, October 21, 2004 at 6:00 p.m. and Thursday, October 28, 2004 at 6:00 p.m. at the Lower Colorado River Authority, Hancock Building, 3700 Lake Austin Boulevard, Austin, Texas.
- (C) The public hearings were concluded after providing an opportunity for all persons present to be heard with respect to the proposed annexation. A proposed Service Plan was made available and explained at the public hearings as required by state law.
- (D) The annexation, for full purposes, of the territory described in Exhibit A serves the interest of the current and future residents of the City of Austin.
- (E) All procedural requirements imposed by state law for the full purpose annexation of the territory described in Exhibit A have been met.

**PART 2.** The present boundary limits of the City are amended to include the following territory which is within the extraterritorial jurisdiction and adjacent to the city limits of the City of Austin in Travis County, Texas, and which land is annexed into the City for full purposes:





**CITY OF AUSTIN**  
**DRAFT ANNEXATION SERVICE PLAN**

**Case Name:** Coldwater Area  
**Case Number:** C7a-04-020  
**Date:** October 11, 2004

**INTRODUCTION**

This Service Plan ("Plan") is made by the City of Austin, Texas ("City") pursuant to Chapter 43 of the Texas Local Government Code. This Plan relates to the annexation to the City of a tract of land ("annexation area") known as the Coldwater Area. The annexation area includes approximately 111 acres located in Travis County. Approximately 32.9 acres is currently within the City's limited purpose jurisdiction.

The annexation area is located at the intersection of FM 2222 and City Park Road. The annexation area is partially developed with 16 single family residences. The annexation area is described in Exhibit A, which is attached to the annexation ordinance of which this Plan is a part. The annexation area is also shown on the map in Exhibit A.

**EFFECTIVE TERM**

This Plan shall be in effect for a ten-year period commencing on the effective date of the annexation, unless otherwise stated in this Plan. Renewal of the Plan shall be at the option of the City. Such option may be exercised by the adoption of an ordinance by the City Council, which refers to this Plan and specifically renews this Plan for a stated period of time.

**INTENT**

It is the intent of the City of Austin that services under this Plan shall provide full municipal services as required and defined by the Texas Local Government Code.

The City reserves the right guaranteed to it by the Texas Local Government Code, to amend this Plan if the City Council determines that changed conditions or subsequent occurrence or any other legally sufficient circumstances exist under the Local Government Code, or other Texas laws to make this Plan unworkable or obsolete or unlawful.

## SERVICE COMPONENTS

In General. This Plan includes three service components: (1) the Early Action Program, (2) Additional Services, and (3) a Capital Improvement Program.

As used in this Plan, providing services includes having services provided by any method or means by which the City extends municipal services to any other area of the City. This may include causing or allowing private utilities, governmental entities and other public service organizations to provide such services by contract, in whole or in part. It may also include separate agreements with associations or similar entities.

### 1. EARLY ACTION PROGRAM

*The following services will be provided in the annexation area commencing on the effective date of the annexation, unless otherwise noted.*

- a. Police Protection. The Austin Police Department (“APD”) will provide protection and law enforcement services in the annexation area. These services include:
  - normal patrols and responses;
  - handling of complaints and incident reports; and
  - special units, such as, traffic enforcement, criminal investigations, narcotics, gang suppression, and special weapons and tactics team.
- b. Fire Protection. The Austin Fire Department (“AFD”) will provide emergency and fire prevention services in the annexation area. These services include:
  - Fire suppression and rescue;
  - Emergency medical services first response for Austin Emergency Medical Services Department on life threatening medical emergencies;
  - Hazardous materials mitigation and regulation;
  - Emergency prevention and public education efforts;
  - Dive rescue;
  - Technical rescue;
  - Aircraft/rescue/ firefighting;
  - Construction plan review;
  - Inspections; and
  - Rescue/hazardous materials unit.

AFD serves as the first responder on life threatening emergencies for Austin EMS. All AFD personnel are certified at an Emergency Medical Technician (“EMT”) level or higher. All pumpers, ladder trucks, and rescue units carry Automatic External Defibrillators for use with heart attack victims.

- c. Emergency Medical Service. The City of Austin/Travis County Emergency Medical Services (“EMS”) Department is the current provider of emergency medical services in the

annexation area and will continue to provide service following annexation.

Austin/Travis County EMS will provide the following emergency and safety services to the annexation area:

- Emergency dispatch, pre-arrival First Aid instructions and coordination of other public safety support agencies;
- Emergency paramedic ambulance response; and
- Medical rescue services.

Austin./Travis County EMS is a mobile service provider, with units constantly moving throughout the system area. An ambulance is frequently dispatched from a location outside the station.

The Austin Fire Department (AFD) will provide emergency medical first response to all patients in a life-threatening situation. All AFD personnel are certified at the Emergency Medical Technician (EMT) level or higher and assist EMS personnel providing patient care.

- d. Solid Waste Collection. The Austin Solid Waste Services Department will provide services in the area. Services will be provided by City personnel or by solid waste service providers under contract with the City. Services currently provided in the City for single family residences, including duplex, triplex and fourplex dwelling units, include:

- garbage collection – once per week cart collection in accordance with City Pay-As-You-Throw guidelines;
- recycling collection – once per week curbside collection , materials collected include newspaper, magazines, catalogs, junk mail, corrugated cardboard; tin, steel and aluminum cans, glass bottles and jars, plastic bottles (#1 and #2); and
- yard trimmings collection – once per week residential collection in paper bags or reusable containers.

Commercial garbage collection service for businesses is available on a subscription basis from the City or private service providers.

For the first two years following annexation, property owners who lived in the area prior to the effective date of the annexation may continue to utilize the services of privately owned solid waste service providers in accordance with provisions of the Texas Local Government Code.

- e. Maintenance of Water and Wastewater Facilities. Water and wastewater services will be provided through facilities located within or adjacent to the area. The facilities in the area will be maintained and operated by the City's Water and Wastewater Utility as governed by standard policies and procedures, and under the provisions of the attached City service extension policy.
- f. Maintenance of Roads and Streets, Including Street Lighting. The Street and Bridge

Division of the Public Works Department will maintain public streets over which the City has jurisdiction. These services include:

- Emergency pavement repair;
- Ice and snow monitoring of major thoroughfares; and
- Street maintenance. Maintenance activities include crack seal, sealcoat, slurry seal, and PM overlay.
- Repair maintenance of public streets on an as-needed basis. Repair maintenance operations include pothole repair, filling depressions (level up), spot surface replacement, spot full-depth repair, and utility cut repairs.

As streets in the area are dedicated and accepted for maintenance they will be included in the City's preventative maintenance program. Preventative maintenance projects are prioritized on a City-wide basis and scheduled based on a variety of factors, including surface condition (distresses), rideability (smoothness), age, traffic volume, functional classification, and available funding.

If necessary, the Transportation Division of the Transportation, Planning and Sustainability Department will also provide regulatory signage services in the annexation area. Traffic signal, stop, and all other regulatory studies are conducted in conjunction with growth of traffic volumes. All regulatory signs and signals are installed when warranted following an engineering study. Faded, vandalized, or missing signs are replaced as needed. "CALL BACK" service provided 24 hours a day, 365 days a year for emergency repair of critical regulatory signs.

Street lighting will be maintained by the Electric Utility in accordance with Sec. 43.056 (b) (6) and the City's policies.

- g. Maintenance of Parks, Playgrounds, and Swimming Pools. At this time there are no public recreation facilities in the annexation area.

Recreational facilities and area amenities, including parks, pools, and medians, that are privately owned, maintained, or operated will be unaffected by the annexation.

- h. Maintenance of Any Other Publicly-Owned Facility, Building, or Service. Should the City acquire any other facilities, buildings, or services necessary for municipal services located within the annexation area, an appropriate City department will provide maintenance services for them.

## **2. ADDITIONAL SERVICES**

Certain services, in addition to the above services, will be provided within the annexation area. They are as follows:

- a. Watershed Protection and Development Review Department. The City of Austin's Watershed Protection and Development Review Department will provide drainage

maintenance services in the Annexation area. Drainage planning and maintenance are fee-based services. Services currently provided by the department, in accordance with and as limited by applicable codes, laws, ordinances and special agreements, include:

- Water Quality Protection: Environmental Impact Assessments; Aquatic Endangered Species Protection; City Compliance with State and Federal Water Quality Regulations; Pollution Detection, Tracking and Forecasting; Stormwater Quality Education; Stormwater Treatment; Water Quality Education; Pollution Prevention and Reduction.
  - Watershed Protection Master Planning for Flood Hazard Mitigation, Streambank Restoration and Erosion Control, and Water Quality Protection.
  - Land Development Review and Inspection: Land Development Review and Assistance; Environmental Inspection.
  - Building Development Regulations: Commercial Building Plan Review; Permit Center; Permit Inspections.
  - Flood Hazard Mitigation: Voluntary Floodplain Home Buyout Program; Regional Stormwater Management Evaluation; Creek Flood Hazard Mitigation; Localized Flood Hazard Mitigation; Flood Early Warning System; Floodplain Management.
  - Streambank Restoration and Erosion Management: Streambank Restoration and Erosion Management Services.
  - Infrastructure and Waterway Maintenance: Creek Vegetation Control; Erosion Repair; Open Waterway Maintenance; Pond Inspection and Maintenance; Storm Drain Cleaning; Storm Drain Rehabilitation; Town Lake Cleanup.
- b. Library. Residents of the annexation area will be able to utilize all of the facilities of the Austin Public Library following annexation.
- c. Austin Health and Human Services Department/Travis County Health Department. Upon annexation, the following services will be available from the Department:
- investigation of public health related complaints including foodborne illness, recreational water quality and public swimming pools and spas;
  - enforcement of the City's smoking in public places ordinance and the minor's access to tobacco ordinance;
  - inspection of food establishments, child care facilities;
  - investigation of reported elevated blood lead levels in children;
  - animal services including leash law, pet licensing and rabies control;
  - access to community health clinics;
  - Medical Assistance Program benefits; and
  - rodent and vector control consultation.
- d. Electric Utility Department. The Electric Utility Department will continue to provide electric utility service to all areas which the City is authorized to serve by the Public Utility Commission of Texas.
- e. Anti-litter Services. The Austin Solid Waste Services Department will provide anti-litter



services in the annexed area. Anti-litter is a fee-based service. Services currently provided in the City include:

- bulky item collection – twice per year; a notice to customers is provided in advance of the pickup date;
- large brush collection – twice per year; a notice to customers is provided in advance of the pickup date;
- *street sweeping service – approximately six (6) times per year for streets with curb and gutter;*
- dead animal collection – dead animals are removed from roadways upon request;
- household hazardous waste drop-off facility – use of facility on regularly scheduled days of operation; and
- tall weed and grass and litter abatement programs.

- f. Other Services. All other City Departments with jurisdiction in the area will provide services according to City policy and procedure.

### **3. CAPITAL IMPROVEMENTS PROGRAM**

The City will initiate the construction of capital improvements necessary for providing municipal services for the annexation area as necessary.

Each component of the Capital Improvement Program is subject to the City providing the related service directly. In the event that the related service is provided through a contract service provider, the capital improvement may not be constructed or acquired by the City but may be provided by the contract provider. The City may also lease buildings in lieu of construction of any necessary buildings.

- a. Police Protection. No capital improvements are necessary at this time to provide Police services.
- b. Fire Protection. No capital improvements are necessary at this time to provide Fire services.
- c. Emergency Medical Service. No capital improvements are necessary at this time to provide EMS services.
- d. Solid Waste Collection. No capital improvements are necessary at this time to provide solid waste collection services.
- e. Water and Wastewater Facilities. No capital improvements are necessary at this time to provide water and wastewater services.

Water and wastewater services to new development and subdivisions will be provided according to the standard policies and procedures of the Water and Wastewater Utility, which may require the developer of a new subdivision to install water and wastewater lines.

The extension of water and sewer service will be provided in accordance with the attached water and wastewater service extension policy.

- f. Roads and Streets. No City road or street related capital improvements are necessary at this time. In general, the City will acquire control of all public roads and jurisdiction in, over and under all public roads and public streets within the annexation area upon annexation. Future extensions of roads or streets and future installation of related facilities, such as traffic control devices, will be governed by the City's standard policies and procedures.
- g. Parks, Playgrounds and Swimming Pools. No capital improvements are necessary at this time to provide services.
- h. Watershed Protection and Development Review Department. No capital improvements are necessary at this time to provide services.
- i. Street Lighting. It is anticipated that the developer of new subdivisions in the area will install public street lighting in accordance with the City's standard policies and procedures. Provision of street lighting will be in accordance with the City's street lighting policies.
- j. Other Publicly Owned Facilities, Building or Services; Additional Services. In general, other City functions and services, and the additional services described above can be provided for the annexation area by using existing capital improvements. Additional capital improvements are not necessary to provide City services.
- k. Capital Improvements Planning. The annexation area will be included with other territory in connection with planning for new or expanded facilities, functions, and services.

#### **AMENDMENT: GOVERNING LAW**

This Plan may not be amended or repealed except as provided by the Texas Local Government Code or other controlling law. Neither changes in the methods or means of implementing any part of the service programs nor changes in the responsibilities of the various departments of the City shall constitute amendments to this Plan, and the City reserves the right to make such changes. This Plan is subject to and shall be interpreted in accordance with the Constitution and laws of the United States of America and the State of Texas, the Texas Local Government Code, and the orders, rules and regulations of governmental bodies and officers having jurisdiction.

#### **FORCE MAJEURE**

In case of an emergency, such as Force Majeure as that term is defined in this Plan, in which the City is forced to temporarily divert its personnel and resources away from the annexation area for humanitarian purposes or protection of the general public, the City obligates itself to take all reasonable measures to restore services to the annexation area of the level described in this Plan as soon as possible. Force Majeure shall include, but not be limited to, acts of God, acts of the public enemy, war, blockages, insurrection, riots, epidemics, landslides, lightning, earthquakes, fires, storms, floods, washouts, droughts, tornadoes, hurricanes, arrest and restraint of government, explosions, collisions and other inability of the City, whether similar to those enumerated or

otherwise, which is not within the control of the City. Unavailability or shortage of funds shall not constitute Force Majeure for purposes of this Plan.

### **SUMMARY OF THE WATER AND WASTEWATER UTILITY SERVICE EXTENSION POLICY (1997)**

The following information is a summary of the Water and Wastewater Utility Service Extension Policy, Chapters 25-1 through 25-5 and 25-9 of the 1999 Austin Code of Ordinances Volume II, in conformance with the Texas Local Government Code requirement that the Plan have a summary of the service extension policy.

Water and wastewater service is only provided to lots that have been properly subdivided and platted or are a legal lot. For property that is required by subdivision regulations to construct water or wastewater facilities connecting to the City system, funding and construction of those facilities will remain the responsibility of the developer. If the specific undeveloped property does not have City water or wastewater service fronting the property, the owner may make an application for an extension of service to the Director of Austin Water Utility for review. If the Director determines that adequate capacity is available, or will be, and if the project does not include City cost participation or reimbursement, and if the proposed facilities are a logical extension of the City's Water and Wastewater System and the requested extension otherwise meets the requirements of Chapter 25-9, the extension size, capacity, and routing may be approved by the Director for funding and construction by the developer.

Depending on the size of the new facilities and other conditions, with City Council approval, the City may reimburse the developer for part of the cost of constructing certain facilities. With City Council approval, the City may cost participate by reimbursing costs associated with the oversize capacity of wastewater mains larger than 8 inches in diameter but less than 18 inches, and of water mains greater than 12 inches but less than 24 inches in diameter. With City Council approval, the City may reimburse to the developer the construction cost of the full capacity of wastewater facilities 18 inches in diameter or larger, and water facilities 24 inches in diameter or larger, as well as other facilities such as reservoirs or pumps. The actual calculation of the cost participation and reimbursement amounts, including limits and the schedules for the payments, are included in the Land Development Code.

For lots that have water or wastewater lines in the street fronting the lot, the owner may receive water or wastewater service by applying for a tap permit and paying any required fees. The new customers will be required to pay the impact fees and all connection fees. However, if the tap is purchased within two years of the completion of the line by the City, the impact fee will be waived.

As long as a property is using a septic system, the property owner remains responsible for the operation and maintenance of the septic system. If the septic system fails before the City sewer service is extended to the property, the property owner must repair the system. Under certain circumstances the Austin Health and Human Services Department/Travis County Health Department may require connection to the City sewer facilities.

This policy is set by the City Council and can be amended in the future by ordinance.

C7a-04-020

Area to be Annexed.

(Approximately 111 acres of land out of the A.C. Champion Survey No. 118, the James Jett Survey No. 1 and the I&GN Railroad Company Survey No. 56 in Travis County, Texas).

(Champion City Park West Subdivision, Shepherd Mountain Phase Two, Coldwater P.U.D. Section III Phase A, Coldwater P.U.D. Section I Phase A, Coldwater Section 1 Phase B, Lot 3 and 4 Coldwater P.U.D. Section 1, The Amended Plat of Lots 1 and 2 of Coldwater P.U.D. Section 1)

(Unplatted land)

(Portion of City Park Road)

#### LEGAL DESCRIPTION

**LEGAL DESCRIPTION FOR APPROXIMATELY 111 ACRES OF LAND OUT OF THE A.C. CHAMPION SURVEY NO. 118, THE JAMES JETT SURVEY NO. 1 AND THE I&GN RAILROAD COMPANY SURVEY NO. 56 IN TRAVIS COUNTY, TEXAS; OF WHICH APPROXIMATELY 111 ACRES OF LAND ARE TO BE TAKEN INTO AND MADE A PART OF THE CITY OF AUSTIN, SAID APPROXIMATELY 111 ACRES OF LAND BEING MORE PARTICULARLY DESCRIBED AS FOLLOWS:**

BEGINNING at a point in the present corporate limit line of the City of Austin as adopted by Ordinance 921203-H (Case No. C7a-92-011) at the intersection of the present south right-of-way (width varies) line of F.M. 2222 with the common dividing line of the said A.C. Champion Survey No. 118 and the James Jett Survey No. 1, same being the most northerly corner of Lot 1, Block A, Champion City Park West Subdivision, a subdivision of record found in Document No. 200300143 of the Official Public Records of Travis County,

Texas, also being the northeast corner of the remaining called 11.536 acre portion of that certain tract of land conveyed to Henry Schotz by deed recorded in Volume 2681 at Page 136 of the Deed Records of Travis County, Texas, for the northwest corner of the herein described tract;

THENCE, in a southeasterly direction with the present corporate limit line of the City of Austin as adopted by Ordinance 921203-H (Case No. C7a-92-011), being the present south right-of-way (width varies) line of F.M. 2222 common in part with the north line of said Lot 1, Block A, Champion City Park West Subdivision, in part with the north line of the remaining portion of that certain called 0.27 acre tract of land conveyed to George Randall Baird by deed recorded in Volume 5959 at Page 1987 of said Deed Records and in part along the present northeasterly terminus of City Park Road to a point in the southeast right-of-way (width varies) line of City Park Road, same being the corporate limit line of the City of Austin as adopted by Ordinance 881215-A (Case No. C7a-88-002) at the most northerly corner of Lot 1, Block A, Champion City Park East Subdivision, a subdivision of record found in Document No. 200300122 of said Official Public Records, for the northeast corner of the herein described tract;

THENCE, in a southwesterly direction with the present corporate limit line of the City of Austin as adopted by Ordinance 881215-A (Case No. C7a-88-002), being the old southeasterly right-of-way (width varies) line of City Park Road common in part with portions of the northwesterly line of said Lot 1, Block A, Champion City Park East Subdivision, and in part with the northerly line of that certain called 6,501 square foot tract of land described as Tract One conveyed to the City of Austin for Street Purposes in Volume 11385 at Page 710 of said Real Property Records to a point at the southwest corner of the said Lot 1, Block A, Champion City Park East Subdivision, same being an angle point in the southeasterly right-of-way (width varies) line of City Park Road, for an inside ell corner of the herein described tract;

THENCE, in a southeasterly direction along the present corporate limit line of the City of Austin as adopted by

Ordinance 881215-A (Case No. C7a-88-002), being the common dividing line of said Lot 1, Block A, Champion City Park East Subdivision and the said southeasterly right-of-way (width varies) line of City Park Road to a point at the northwest corner of Lot 59, Block B, Shepherd Mountain Phase Two, a subdivision of record found in Plat Book 86, Page's 155D through 156C inclusive of the Plat Records of Travis County, Texas, same being an angle point in the southeasterly right-of-way (width varies) line of City Park Road, for an outside ell corner of the herein described tract;

THENCE, in a southwesterly direction along the present corporate limit line of the City of Austin as adopted by Ordinance 881215-A (Case No. C7a-88-002), being the southeasterly right-of-way (width varies) line of City Park Road common with the northwesterly line of said Lot 59, Block B, and the northerly line of Lots 60 through 63, Block B of said Shepherd Mountain Phase Two to a point in the common dividing line of the said A.C. Champion Survey No. 118 and the James Jett Survey No. 1, same being in the easterly line of that certain called 1.041 acre tract of land conveyed to the City of Austin by deed recorded in Volume 10585 at Page 45 of said Real Property Records at the northwest corner of said Lot 63, Block B, Shepherd Mountain Phase Two, same being an angle point in the southeasterly right-of-way (width varies) line of City Park Road, for an inside ell corner of the herein described tract;

THENCE, leaving the southeasterly right-of-way (width varies) line of City Park Road in a southwesterly direction along the present corporate limit line of the City of Austin as adopted by Ordinance 881215-A (Case No. C7a-88-002), being the westerly line of Shepherd Mountain Phase Two common in part with the easterly line of the said City of Austin 1.041 acre tract, crossing Finklea Cove, in part with the easterly line of that certain called 3.263 acre tract of land conveyed to Daniel M. Teal and wife Janet M. Teal by deed recorded in Volume 13228 at Page 2047 of said Real Property Records, crossing Courtyard Drive, and in part with the southeast line of Lot 1, Coldwater P.U.D. Section III, Phase A, a subdivision of record found in Plat Book 88, Page's 108 through 110 inclusive of said Plat

Records to a point in the northerly line of that certain called 129.751 acre tract of land conveyed to Camelback Corporation by deed recorded in Volume 11129 at Page 705 of said Real Property Records at the southerly common corner of said Lot 1, Coldwater P.U.D. Section III, Phase A and Lot 20, Block A of said Shepherd Mountain Phase Two, for the most easterly southeast corner of the herein described tract;

THENCE, leaving the common dividing line of the said A.C. Champion Survey No. 118 and the James Jett Survey No. 1, in a northwesterly direction along the proposed corporate limit line of the City of Austin, being the northerly line of the said Camelback Corporation 129.751 acre tract common in part with the southerly line of said Coldwater P.U.D. Section III, Phase A, in part with the southerly line of Coldwater P.U.D. Section I, Phase A, a subdivision of record found in Plat Book 88, Page's 242 through 243 inclusive of said Plat Records, in part with the southerly line of Lots 5 and 6, Coldwater Section I, Phase B, a subdivision of record found Document No. 200000047 of said Official Public Records to a point at the northwest corner of the said Camelback Corporation 129.751 acre tract, same being a common corner of said Lots 6 and Lot 7 of said Coldwater Section I, Phase B, for an inside ell corner of the herein described tract;

THENCE, in a southwesterly direction along the proposed corporate limit line of the City of Austin, being the westerly line of the said Camelback Corporation 129.751 acre tract common in part with the southeasterly line of said Lot 7, Coldwater Section I, Phase B, in part with the southeasterly line of Lot 3, Coldwater P.U.D. Section 1, a subdivision of record found in Plat Book 87, Page's 33A through 33C inclusive of said Plat Records to a point in the northeast right-of-way (80.00') line of Bridge Point Parkway at the most southerly corner of said Lot 3, Coldwater P.U.D. Section 1, for the most southerly southeast corner of the herein described tract;

THENCE, in a northwesterly direction along the proposed corporate limit line of the City of Austin, crossing Bridge Point Parkway to a point in the

southwesterly right-of-way (80.00') line of Bridge Point Parkway at the easterly common corner of Lots 1 and 2, of the Amended Plat of Lots 1 and 2 of Coldwater P.U.D. Section 1, a subdivision of record found Document No. 200000212 of said Official Public Records, for an angle point of the herein described tract;

THENCE, continuing in a northwesterly direction along the proposed corporate limit line of the City of Austin, being the common dividing line of said Lots 1 and 2, Amended Plat of Lots 1 and 2 of Coldwater P.U.D. Section 1 to a point in the easterly line of that certain tract of land conveyed to the City of Austin by deed recorded in Volume 11848 at Page 1718 of said Real Property Records at the westerly common corner of said Lots 1 and 2 of the said Amended Plat of Lots 1 and 2 of Coldwater P.U.D. Section 1, for the southwest corner of the herein described tract of land;

THENCE, in a northerly direction along the proposed corporate limit line of the City of Austin, being the common dividing line of the said City of Austin tract and said Lot 1, Amended Plat of Lots 1 and 2 of Coldwater P.U.D. Section 1 to a point in the southerly right-of-way line of City Park Road at the common northerly corner of the said City of Austin tract and said Lot 1, Amended Plat of Lots 1 and 2 of Coldwater P.U.D. Section 1, for an angle point of the herein described tract;

THENCE, in a northwesterly direction along the proposed corporate limit line of the City of Austin, crossing City Park Road to a point in the northerly right-of-way line of City Park Road at the southeast corner of Lot 27A, Amended Plat of Lots 26 and 27 Westcliff Section 1-A, a subdivision of record found in Plat Book 96, Page's 145 through 146 of said Plat Records, same being the southwest corner of that certain tract of land conveyed to the City of Austin by said deed recorded in Volume 11848 at Page 1718, for the most westerly northwest corner of the herein described tract;



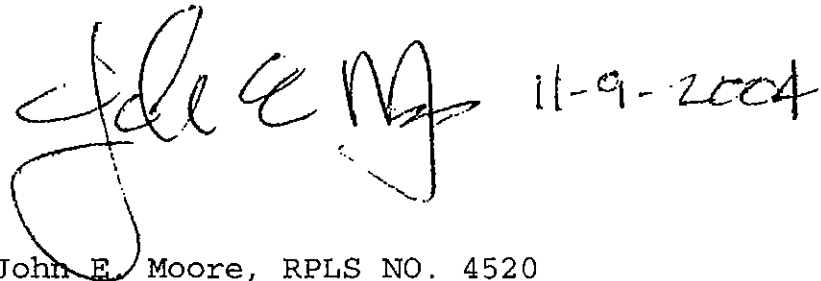
THENCE, in a easterly and northeasterly direction along the proposed corporate limit line of the City of Austin, being the northerly right-of-way line of City Park Road common in part with the southerly line of the said City of Austin tract to a point in the common dividing line of the said A.C. Champion Survey No. 118 and the James Jett Survey No. 1, same being the southerly common corner of the said City of Austin tract with that certain called 1.842 acre tract of land conveyed to Tommy Dean Newsom and Lenore E. Newsom by deed recorded in Document No. 2002002504 of said Official Public Records, for an inside ell corner of the herein described tract;

THENCE, leaving the northerly right-of-way line of City Park Road in a northeasterly direction along the proposed corporate limit line of the City of Austin, being the common dividing line of the said the A.C. Champion Survey No. 118 and the James Jett Survey No. 1, being in part along a southeasterly line of the said City of Austin tract and in part along the southeasterly line of the said Henry Schotz 11.536 acre remainder tract common in part with the westerly line of the said Tommy Dean Newsom and Lenore E. Newsom 1.842 acre tract, in part with the westerly line of that certain called 1.993 acre tract of land conveyed to Frank Gillispie and Kathy A. Gillispie by deed recorded in Volume 12524 at Page 380 of said Real Property Records and in part with the westerly line of said Lot 1, Block A, Champion City Park West Subdivision to a point at the common westerly corner of the said Henry Schotz 11.536 acre remainder tract and said Lot 1, Block A, Champion City Park West Subdivision, for an outside ell corner of the herein described tract;

THENCE, leaving the common dividing line of the said the A.C. Champion Survey No. 118 and the James Jett Survey No. 1 in a southeasterly and northeasterly direction along the proposed corporate limit line of the City of Austin, being the common dividing line of the said the said Henry Schotz 11.536 acre remainder tract and said Lot 1, Block A, Champion City Park West Subdivision to the point of beginning and containing approximately 111 acres of land more or less.

"This document was prepared under 22 TAC 663.21, does not reflect the results of an on the ground survey, and is not to be used to convey or establish interests in real property except those rights and interests implied or established by the creation or reconfiguration of the boundary of the political subdivision for which it was prepared".

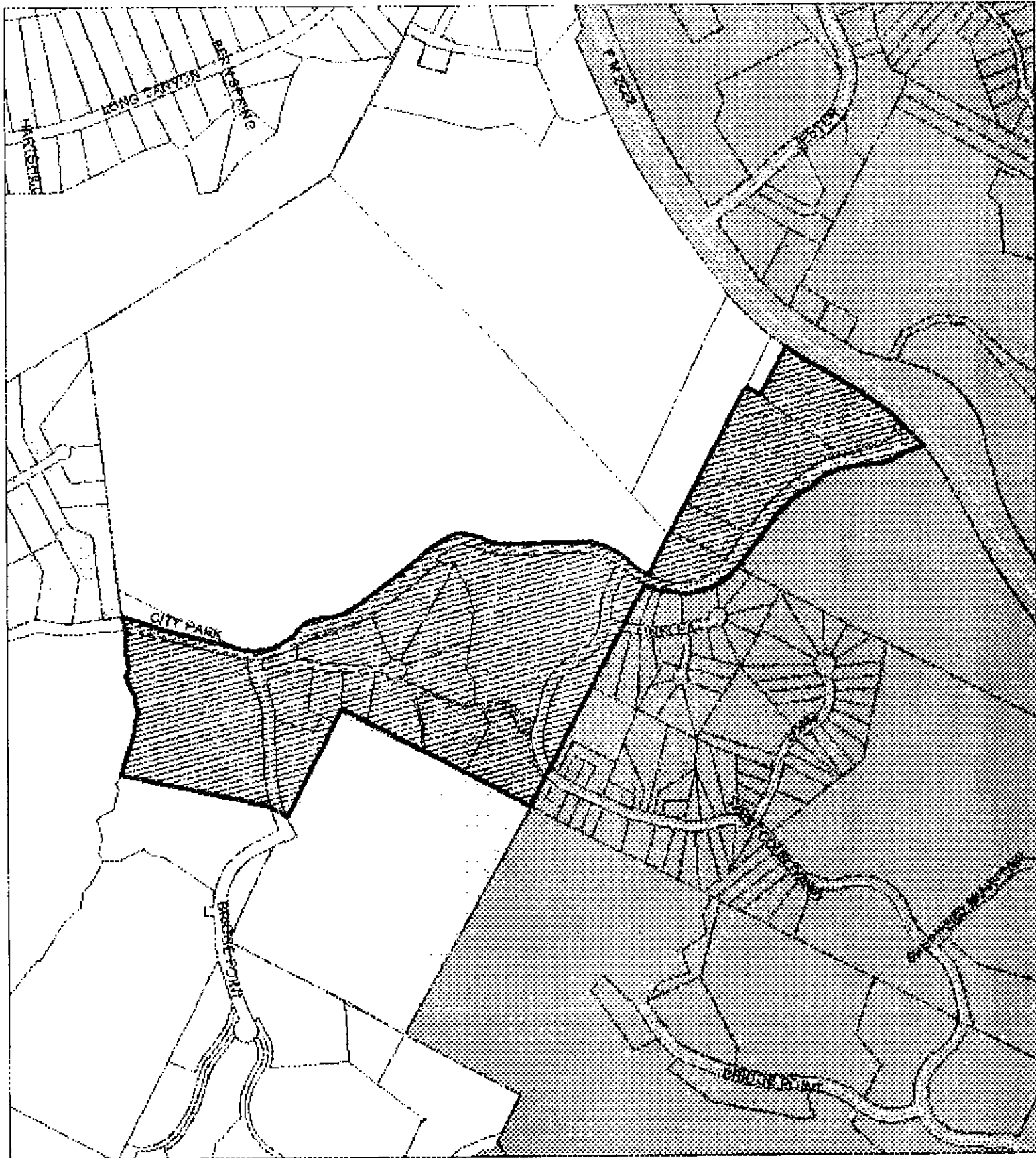
LEGAL DESCRIPTION: John E. Moore  
11-09-2004

A handwritten signature in black ink, appearing to read 'John E. Moore', followed by the date '11-9-2004'.

APPROVED: John E. Moore, RPLS NO. 4520  
Engineering Services Division  
Department of Public Works  
City of Austin





REFERENCES

TCAD MAP NO's. 1-3418, 1-3427, 1-4218 & 1-4227  
Austin Grid E-30 & F-30



## Coldwater Areas C7a-04-020

City of Austin  
Transportation, Planning & Sustainability Dept  
August 27, 2004

-  Proposed Annexation Area
-  City of Austin Full Purpose
-  City of Austin Limited Purpose
-  City of Austin ETJ

