

**Zoning Ordinance Approval
CITY OF AUSTIN
RECOMMENDATION FOR COUNCIL ACTION**



**AGENDA ITEM NO.: 53
AGENDA DATE: Thu 12/02/2004
PAGE: 1 of 1**

SUBJECT: C14-03-0140 - Champion Tract - City Park Road East - Approve second reading of an ordinance amending Chapter 25-2 of the Austin City Code by rezoning property locally known as 6011-6411 City Park Road and 5801-6507 FM 2222 (Bull Creek Watershed) from general office-conditional overlay (GO-CO) combining district zoning to general office-mixed use-conditional overlay (GO-MU-CO) combining district zoning. Council approved general office-conditional overlay (GO-CO) combining district zoning at first reading. First reading on March 25, 2004. Vote: 4-3, Goodman, Slusher, Alvarez - nay. Applicant: Josie Champion. Agent: Graves, Dougherty, Hearon, Moody (Michael Whellan). City Staff: Glenn Rhoades, 974-2775.

REQUESTING Neighborhood Planning
DEPARTMENT: and Zoning

DIRECTOR'S
AUTHORIZATION: Greg Guernsey

SECOND READING SUMMARY SHEET

ZONING CASE NUMBER: C14-03-0140

REQUEST:

Approve second reading of an ordinance amending Chapter 25-2 of the Austin City Code, by rezoning the property locally known as 6011-6411 City Park Road and 5801-6507 FM 2222 (West Bull Creek Watershed) from general office-conditional overlay (GO-CO) combining district zoning to general office-mixed use-conditional overlay (GO-MU-CO) combining district zoning.

DEPARTMENT COMMENTS

This case was considered by the City Council on March 25, 2004. The Council approved the recommendation made by the Commission, with the condition that staff conduct a trip limitation analysis with the other Champion properties in the immediate vicinity (see attached traffic memo dated 9/30/04). The vote at Council was 4-3, with J. Goodman, R. Alvarez and D. Slusher voting nay.

The reason the applicant is bringing this case back to Commission and Council, is because the request has been amended to GO-MU. In addition to the request to delete the shared 6,500 vehicle trip per day limit, the applicant wishes to delete the restriction that limits the property to 30,000 square feet of office.

APPLICANT: Champion Assets Ltd. (Josie Champion)

AGENT: Graves, Dougherty, Hearon, Moody (Michael Whellan)

DATE OF FIRST READING/VOTE:

March 25, 2004 – Approved general office-conditional overlay (GO-CO) combining district zoning. Vote: 4-3, J. Goodman, D. Slusher and R. Alvarez – nay.

CITY COUNCIL DATE:

March 25, 2004 – Approved GO-CO zoning

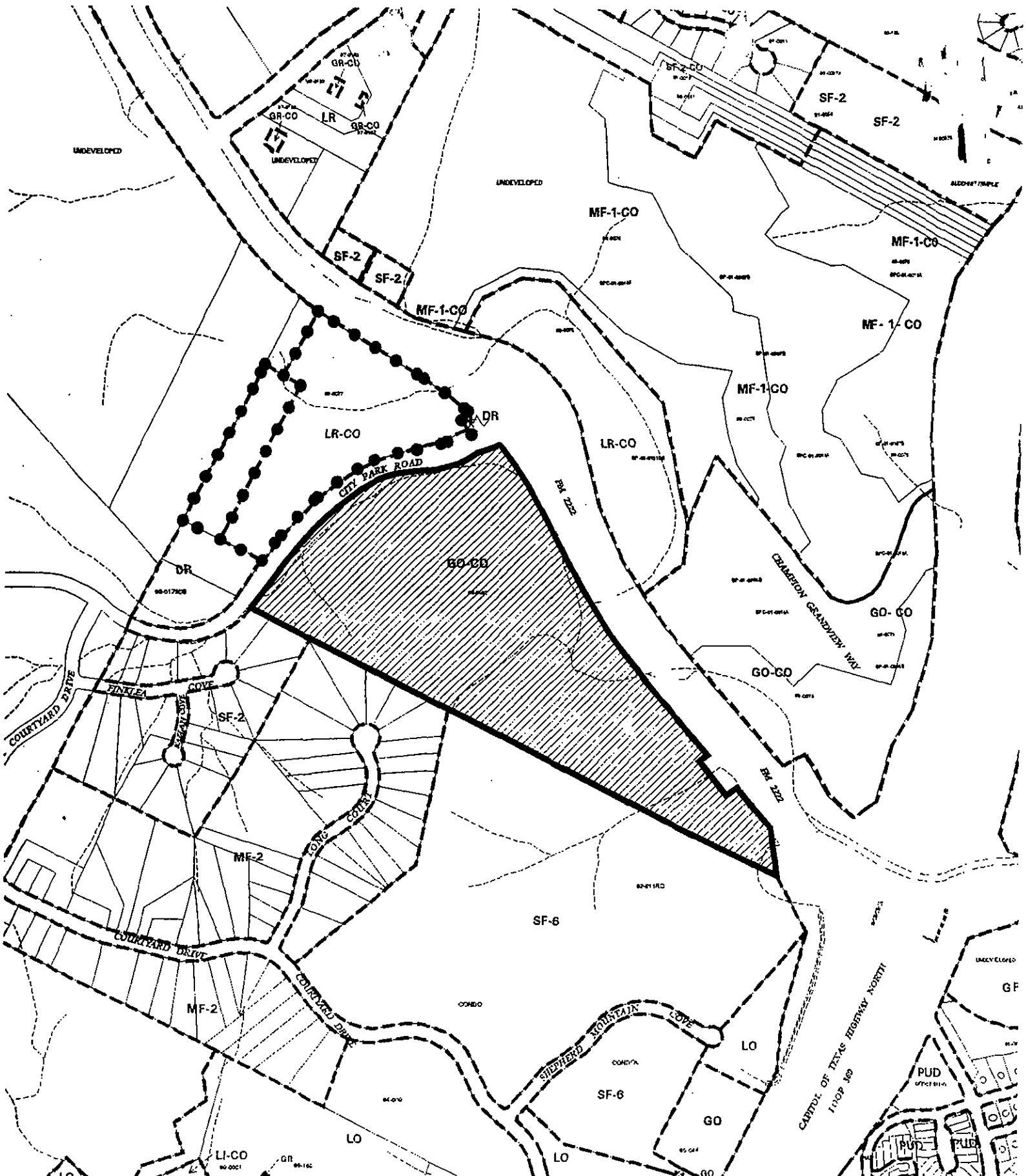
November 4, 2004 – Postponed at the request of the neighborhood.

December 2, 2004 -

ASSIGNED STAFF: Glenn Rhoades

PHONE: 974-2775

E-MAIL: glenn.rhoades@ci.austin.tx.us



 1" = 600'	SUBJECT TRACT		ZONING CASE #: C14-03-0140 ADDRESS: 6011-6411 CITY PARK RD. SUBJECT AREA (acres): 44.941	DATE: 03-09 INTLS: TRC	CITY GRID REFERENCE NUMBER F30
	PENDING CASE				
	ZONING BOUNDARY				
	CASE MGR: G.RHOADES				

ZONING CHANGE REVIEW SHEET

CASE: C14-03-0140

Z.A.P. DATE: November 18, 2003
October 19, 2004

C.C. DATE: August 28, 2003
February 26, 2004
March 25, 2004
November 4, 2004
December 2, 2004

ADDRESS: 6011-6411 City Park Road and 5801-6507 FM 2222

OWNER/APPLICANT: Champion Assets Ltd.
(Josie Ellen Champion)

AGENT: Graves, Dougherty, Hearon
(Michael Whellan)

ZONING FROM: GO-CO

TO: GO-CO
Amended to GO-MU-CO
on 7/28/04

AREA: 44.94 acres

SUMMARY STAFF RECOMMENDATION:

Without a Traffic Impact Analysis (T.I.A.) amendment, staff recommends denial of the request for GO-MU-CO, General Office-Mixed Use-Conditional Overlay Combining district zoning. If the zoning is granted, an additional 43 feet of right of way should be dedicated to the City.

ZONING AND PLATTING COMMISSION RECOMMENDATION:

November 18, 2003 – Approved GO-CO, General Office-Conditional Overlay district zoning. The Conditional Overlay limits trips to 2,000 per day. In addition, Commission recommended the dedication of right of way.

October 19, 2004 – Approved GO-MU-CO, General Office-Mixed Use-Conditional Overlay district zoning and to delete the existing vehicle trip limit and square footage limit. In addition, the applicant will update the T.I.A., the cost estimate for roadway improvements and post fiscal at the time of site plan. (Vote: 7-2, J. Martinez and M. Donisi – nay).

ISSUES:

This case was considered by the City Council on March 25, 2004. The Council approved the recommendation made by the Commission, with the condition that staff conduct a trip limitation analysis with the other Champion properties in the immediate vicinity (see attached traffic memo dated 9/30/04). The vote at Council was 4-3, with J. Goodman, R. Alvarez and D. Slusher voting nay.

The reason the applicant is bringing this case back to Commission and Council, is because the request has been amended to GO-MU. In addition to the request to delete the shared 6,500 vehicle trip per day limit, the applicant wishes to delete the restriction that limits the property to 30,000 square feet of office.

On February 19, 2004, the applicants for this zoning case filed a lawsuit against the City. They claim, in part, that the application of City zoning ordinances enacted in 2000 violates a 1996 settlement agreement with the City because of the trip count limitation on this tract as well as three other tracts. They seek declarations consistent with their position, as well as damages for breach of

contract and inverse condemnation. That case is styled Josie Ellen Champion, Champion Assets, Ltd., A Texas Limited Partnership, Alma Juanita Champion Meier, Champion-Meier Assets, Ltd., a Texas Limited Partnership, Mary Margaret Champion Roberson, and Champion Legacy Partners, Ltd., a Texas Limited Partnership v. City of Austin, Cause No.GN400513, in Travis County District Court.

The subject tract was part of a zoning case considered and approved by City Council on March 9, 2000. As a condition of zoning, a conditional overlay was approved that limited the total number of vehicle trips generated by this property and three other properties to 6,500 vehicle trips per day. These four properties were approved with various use and site development restrictions (see attached zoning ordinances and map).

The ordinance for the subject tract (case C14-98-0162) was approved in March of 2000 for GO-CO zoning on 45 acres of land. The conditional overlay limited the property to 30,000 square feet of office space, a 100-foot buffer is to be maintained along the southern property line and to a 6,500 trip limitation to be shared with 3 other properties. With this application the applicant is requesting to eliminate the shared 6,500-vehicle trip limitation (see exhibit A locating the other 3 properties). The applicant would then like to restrict the subject tract to a total of 2,000 trips per day. The request could potentially raise the number of shared vehicle trips on the other 3 tracts.

Just to the northwest of the subject tract, the applicant has filed another zoning case with almost the same request. That property, case C14-99-0077 was apart of the original four zoning cases that were tied together by the 6,500-vehicle trip limit. The new case on the property to the north, C14-02-0181, the owner is requesting a change from LR-CO and DR to LR-CO. With that zoning case, the applicant is requesting two things: 1) to rezone a portion of the tract from DR to LR-CO, and 2) to eliminate the collective 6,500-vehicle trip limit and to place a 2,000 trip limit on the property. Case C14-02-0181 was considered by this Commission on January 14, 2003 and recommended approval of the applicant's request, in addition to eliminating a trip limit entirely. The case was postponed indefinitely at City Council on August 28, 2003.

It has been determined by the Watershed Protection and Development and Review Department that an amendment to the T.I.A, that was required and reviewed by the City with the four earlier cases, will need to be performed with the existing application. The applicant does not wish to amend the T.I.A. at this time. Therefore, staff recommends denial of the proposed zoning because of the lack of traffic information.

EXISTING ZONING AND LAND USES:

	ZONING	LAND USES
<i>Site</i>	GO-CO	Undeveloped
<i>North</i>	LR-CO	Commercial
	GO-CO	Under Development
	MF-1-CO	Apartments
<i>South</i>	MF-2	Single Family
	SF-6	Undeveloped, Condominiums
<i>East</i>	Not Zoned	Capitol of Texas Hwy
<i>West</i>	LR-CO	Undeveloped

AREA STUDY: Bull Creek

TIA: Required, but not completed.

WATERSHED: West Bull Creek

DESIRED DEVELOPMENT ZONE: No

CAPITOL VIEW CORRIDOR: No

HILL COUNTRY ROADWAY: Yes

NEIGHBORHOOD ORGANIZATIONS:

#098 – Lakewood Homeowners Association

#439 – Concerned Citizens for P&B of 2222

#180 – Austin City Parks Neighborhoods

#475 – Bull Creek Foundation

#184 – Bull Creek Homeowners Association

#608 – Jester Homeowners Association

#382 – Shepherd Mountain Homeowners Association

#965 – Old Spicewood Springs Rd. N.A.

#426 – River Place Residential Community Association

#434 – Lake Austin Business Owners

CASE HISTORIES:

NUMBER	REQUEST	PLANNING COMMISSION	CITY COUNCIL
C14-97-0162	LR to GR	Approved staff rec. of GR-CO for tracts 1, 2 and 3. Tract one limited to Dry Cleaning as only GR use plus all LR uses. Tracts 2 and 3 limited to Restaurant (general) as only GR use plus all LR uses (Vote: 9-0). 1/13/98	Approved P.C. rec. (Vote: 7-0). 2/26/98.
C14-98-0161	DR to SF-2-CO	Approved SF-2-CO (Vote: 8-0). 8/31/98. See attached ordinance	Approved SF-2-CO (Vote: 5-0). 3/9/99.
C14-98-0162	SF-2 to GO-CO	Approved GO-CO (Vote: 8-0). 8/31/98. See attached ordinance	Approved GO-CO (Vote: 5-0). 3/9/99.
C14-99-0076	DR and SF-2 to MF-1-CO and GO-CO	Approved MF-1-CO and GO-CO (Vote: 5-2-1). 8/31/98. See attached ordinance.	Approved MF-1-CO and GO-CO (Vote: 5-0). 3/9/99
C14-99-0077	DR to LR-CO	Approved GR-CO (Vote: 7-1) 8/31/98. See attached ordinance	Approved LR-CO (Vote: 5-0). 3/9/99.
C14-02-0181	LR-CO to LR-CO	Approved applicant's request to remove trip limit (Vote: 6-2). 1/14/03.	Pending

ABUTTING STREETS:

NAME	ROW	PAVEMENT	CLASSIFICATION	DAILY TRAFFIC
City Park Road	varies 80' - 115'	2 @ 12'	Arterial	3,110
R.M. 2222	varies 225' - 300'	4 @ 12'	Highway	35,000

CITY COUNCIL DATE: August 28, 2003

ACTION: Postponed to 2/26/04 by applicant Indefinitely (Vote 7-0).

March 25, 2004

Approved GO-CO (Vote: 4-3, Goodman, Slusher and Alvarez – nay).

November 4, 2004 Postponed to 12/2/04 at the request of the
Neighborhood (Vote: 7-0).

December 2, 2004

ORDINANCE READINGS: 1st

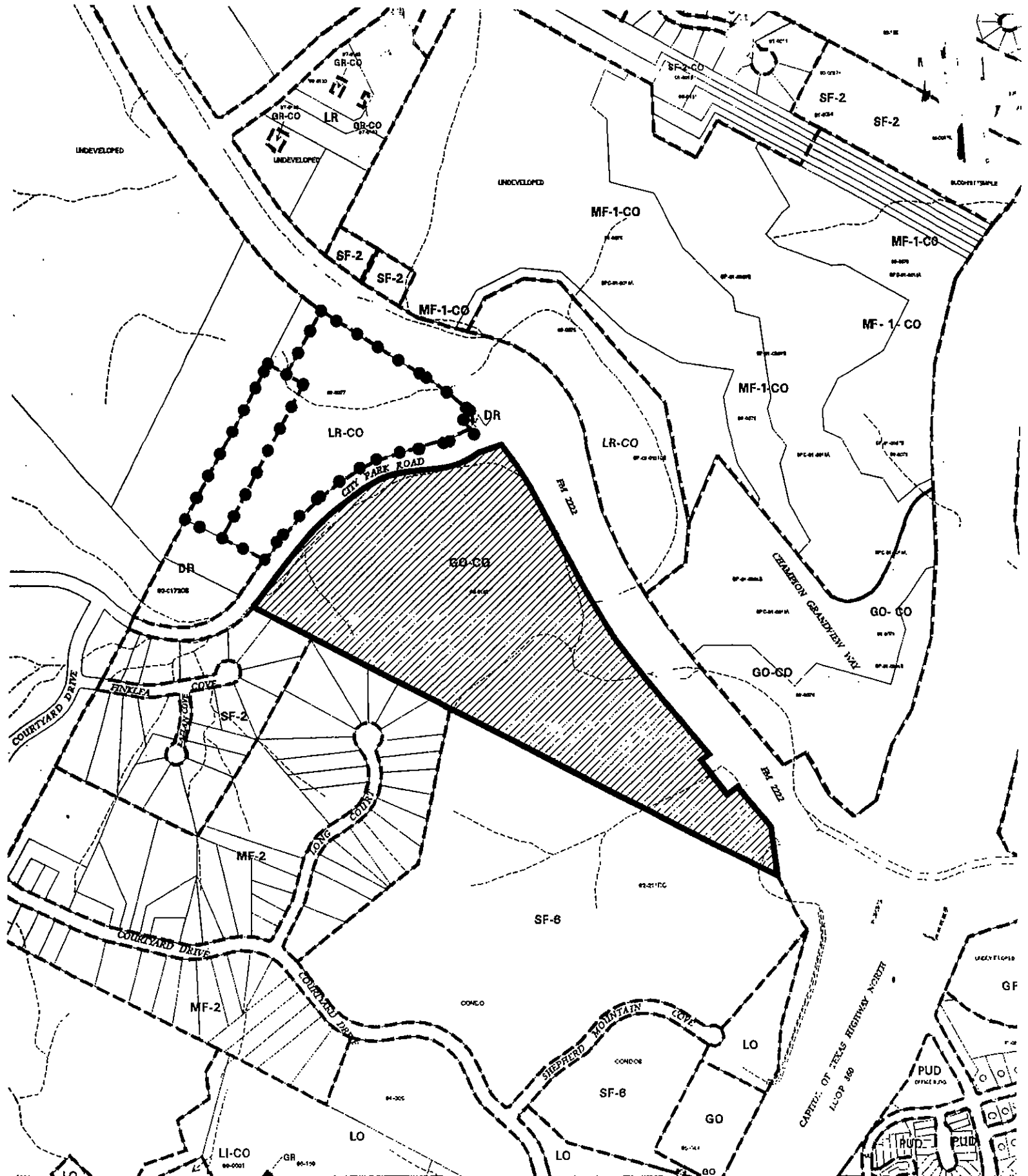
2nd





3rd

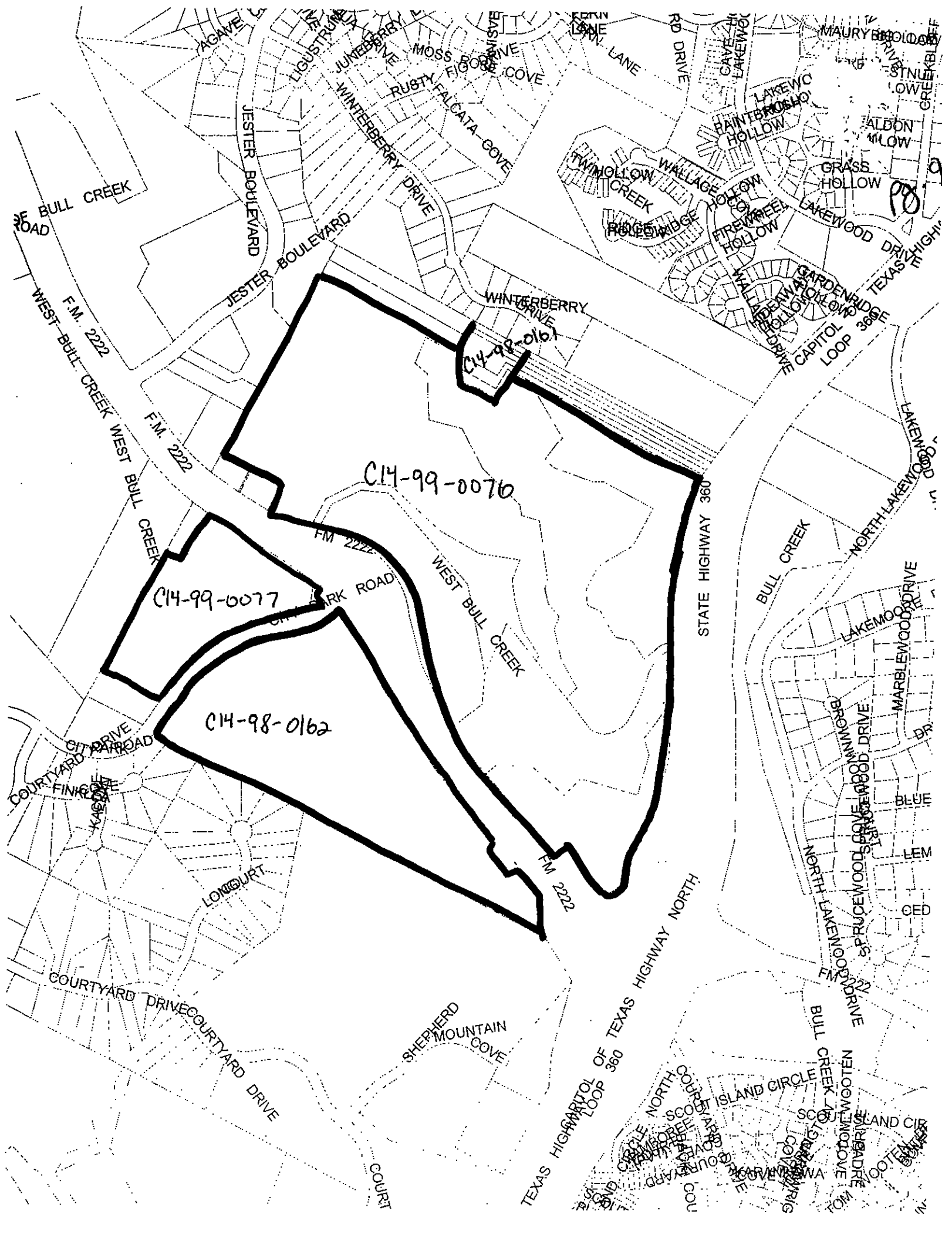
ORDINANCE NUMBER:


CASE MANAGER: Glenn Rhoades

PHONE: 974-2775



 1" = 600'	<p>SUBJECT TRACT </p> <p>PENDING CASE </p> <p>ZONING BOUNDARY </p> <p>CASE MGR: G.RHOADES</p>	<p style="text-align: center;">ZONING</p> <p>CASE #: C14-03-0140</p> <p>ADDRESS: 6011-6411 CITY PARK RD.</p> <p>SUBJECT AREA (acres): 44.941</p> <p>DATE: 03-09</p> <p>INTLS: TRC</p>	<p>CITY GRID REFERENCE NUMBER</p> <p>F30</p>
---	--	---	--





STAFF RECOMMENDATION

Without a Traffic Impact Analysis (T.I.A.) amendment, staff recommends denial of the request for GO-MU-CO, General Office-Mixed Use-Conditional Overlay Combining district zoning.

BASIS FOR RECOMMENDATION

It has been determined by the Watershed Protection and Development and Review Department that an amendment to the T.I.A, which was required and reviewed by the City with the four earlier cases, will need to be performed with the existing application. The applicant does not wish to amend the T.I.A. at this time. Therefore, staff recommends denial of the proposed zoning because of the lack of traffic information.

EXISTING CONDITIONS

Site Characteristics

The property is currently undeveloped.

Transportation

The trip generation under the requested zoning is estimated to be 79,836 trips per day, assuming that the site develops to the maximum intensity allowed under the zoning classification (without consideration of setbacks, environmental constraints, or other site characteristics). This tract was included with the original TIA for the Champion properties and was slated 526 vehicles per day under the approved TIA. A 2,000 trip limitation would increase the projected trip generation by approximately 1,500 trips. Therefore a TIA addendum is required.

An Addendum to the original Traffic Impact Analysis (TIA) is required but has not been received. A zoning application is not complete until the required TIA has been received. This delay in the submittal of the TIA may result in a delay in the scheduling of this zoning change request on a Land Use Commission agenda. The TIA addendum must be submitted at least 26 calendar days (18 working days) prior to consideration of this case by the Commission. Please contact the assigned transportation reviewer for this case. [LDC, 25-6-113]

RM 2222 is classified in the Bicycle Plan as a Priority 2 bike route. (Route #434)

There are no existing sidewalks along RM 2222

The Austin Metropolitan Area Transportation Plan calls for a total of 86 feet of right-of-way for City Park Road. If the requested zoning is granted, then 43 feet of right-of-way should be dedicated from the existing centerline of City Park Road in accordance with the Transportation Plan. [LDC, Sec. 25-6-51 and 25-6-55).

Impervious Cover

The site is not located over the Edward's Aquifer Recharge Zone. The site is in the West Bull Creek Watershed of the Colorado River Basin, and is classified as a Water Supply Suburban Watershed by Chapter 25-8 of the City's Land Development Code. Under the current watershed regulations, development or redevelopment on this site will be subject to the following impervious cover limits:

<i>Development Classification</i>	<i>% of Net Site Area</i>	<i>% NSA with Transfers</i>
One or Two Family Residential	30%	40%
Multifamily Residential	40%	55%
Commercial	40%	55%

Development within a Water Quality Transition Zone may not exceed 18% impervious cover.

Environmental

According to flood plain maps, there is flood plain in, or within close proximity of, the project location. Based upon the close proximity of the flood plain, offsite drainage should be calculated to determine whether transition zone exists within the project location. If transition zone is found to exist within the project area, allowable impervious cover within said zone shall be limited to 18%.

The site is located within the endangered species survey area and must comply with the requirements of Chapter 25-8 Endangered Species in conjunction with subdivision and/or site plan process.

Standard landscaping and tree protection will be required in accordance with LDC 25-2 and 25-8 for all development and/or redevelopment.

At this time, site specific information is unavailable regarding existing trees and other vegetation, areas of steep slope, or other environmental features such as bluffs, springs, canyon rimrock, caves, sinkholes, and wetlands.

Under current watershed regulations, development or redevelopment on this site will be subject to providing structural sedimentation and filtration basins with increased capture volume and 2 year detention.

Water and Wastewater

The landowner intends to serve the site with City water and wastewater utilities. If water or wastewater utility improvements, or system upgrades, or offsite main extension, or utility adjustment, or relocation are required, the landowner will be responsible for all costs and providing. Also, the utility plan must be in accordance with the City's utility design criteria. The utility plan must be reviewed and approved by the City of Austin Water and Wastewater Utility.

Stormwater Detention

At the time a final subdivision plat, subdivision construction plans, or site plan is submitted, the developer must demonstrate that the proposed development will not result in additional identifiable flooding of other property. Any increase in stormwater runoff will be mitigated through on-site stormwater detention ponds, or participation in the City of Austin Regional Stormwater Management Program if available.

Compatibility Standards

Most of this tract is located in the Hill Country Roadway Corridor because it is located within 1000' for Capitol of Texas Hwy (Loop 360).

Portions of this tract that are less than 540' from adjacent single-family zoned property will be subject to Compatibility development regulations. The following regulations will apply to this property:

- No structure may be built within 25 feet of the property line.
- No structure in excess of two stories or 30 feet in height may be constructed within 50 feet of the property line.
- No structure in excess of three stories or 40 feet in height may be constructed within 100 feet of the property line.
- For a structure more than 100 feet but not more than 300 feet from the property line, a structure may attain a height of 40 feet plus one foot for each 10 feet if distance in excess of 100 feet from the property zoned SF-5 or more restrictive.
- For a structure more than 300 feet but not more than 540 feet from the property line, a structure may attain a height of 60 feet plus one foot for each four feet if distance in excess of 300 feet from the property zoned SF-5 or more restrictive.
- No parking or driveways are allowed within 25 feet of the property line
- A fence, berm or dense vegetation must be provided to screen adjoining properties from views of parking, mechanical equipment, storage, and refuse collection.

Additional design regulations will be enforced at the time a site plan is submitted.



MEMORANDUM

To: Glenn Rhoades, Case Manager
Neighborhood Planning and Zoning Department

From: George Zapalac
Watershed Protection and Development Review Department

Date: September 30, 2004

Subject: Champion Tract Zoning Cases
C14-02-0181, C14-03-0140, C14-04-0115, C14-04-0116

The following information is provided regarding traffic issues related to the Champion Tract zoning cases.

Background

Zoning cases were originally filed on these properties in 1998, and a traffic impact analysis (TIA) was prepared which analyzed all four tracts. An update to the TIA was submitted in 1999. Based on the assumptions of that TIA, the project would have generated a total of 14,808 trips per day (unadjusted). The TIA indicated that most of the affected intersections could achieve an acceptable level of service with various road improvements, including the expansion of RM 2222 to 6 lanes between Loop 360 and City Park Rd. When the case was heard by Council, the zoning was approved with a limitation of 6500 vehicle trips per day on all four tracts and without the expansion of RM 2222.

In 2002 and 2003, the owner filed new applications on two of the tracts to request that the limitation of 6500 trips per day be increased. These cases were heard by Council on March 25, 2004, and approved on first reading with instructions to staff to return on second and third readings with a proposal for an alternative trip limitation. Subsequently, the owner filed new zoning applications for the remaining two tracts requesting to remove the trip limitation on those tracts as well.

Staff did not originally recommend the applicant's request to remove the trip limitation because Council had previously imposed it and the applicant had provided no new information to justify an increase in the number of trips. Staff recommended that the applicant provide an updated TIA to evaluate the effect of the increased traffic. At the March 25 meeting, Council did not require

the applicant to prepare a TIA but asked staff to provide further analysis of the traffic to determine an appropriate limitation on the number of trips. Council also asked the staff to look into adding additional capacity to RM 2222 to accommodate traffic growth in the area. In the absence of a new TIA, previous studies can provide a basis for an alternative recommendation.

Regional Development Study: RM 2222/Bull Creek/West Bull Creek Watershed Area

This study, prepared by the City in November, 1993, analyzed long-term growth trends for the Bull Creek Watershed, a major contributor of traffic to RM 2222. One conclusion of the study was that the existing 4-lane roadway had insufficient capacity to accommodate full build-out of all the development that had already been approved by the City at the time. It was estimated that a 4- to 6-lane parkway or expressway would eventually be needed to accommodate projected travel demand in the corridor. As of 1992, traffic volumes along the section of RM 2222 between RM 620 and Loop 360 ranged from 13,000 – 16,000 vehicles per day. By 2002, those volumes had increased to 28,000 – 37,000 vehicles per day. Capacity of the road is 31,500 – 39,000 vehicles per day, meaning that it is currently operating at 89 - 95 percent of capacity.

Previous Champion Tract Traffic Impact Analysis

The TIA prepared for the Champion Tract in 1999 was based on the following land use and traffic assumptions. All traffic numbers are adjusted to compensate for internal trips between different land uses and for pass-by traffic that is already on the abutting streets.

Tract	Land Use	Size	24-hour Traffic	AM Peak	PM Peak
1	General Office	350,000 sf	3,854	546	522
	Multi-family	570 units	3,779	291	354
	Shopping Center	60,000 sf	2,945	71	269
	Single-family	11 units	136	17	14
2	Restaurant	6,000 sf	469	33	39
	Single-family	3 units	41	12	5
3	General Office	30,000 sf	526	72	113
4	Restaurant	6,000	469	33	39
	Total		12,219	1075	1355

The TIA determined that the level of service at affected intersections could be improved with the following improvements:

Location	Improvement	Total Cost	Applicant's Share (%)	Applicant's Cost
Loop 360 & RM 2222	Eastbound and westbound through lanes; northbound left turn lane	\$377,126	14	\$52,798
Loop 360 & Lakewood	Dual left turn lane; shared through/right on Lakewood	55,014	6	3,301
Loop 360 & West	Left turn, left/through shared land, right turn lane on West Courtyard	35,895	5	1,795

Courtyard				
City Park Rd. & RM 2222	Eastbound and westbound through lanes; dual left turn lanes and through/right shared lane	\$332,630	16	\$53,221
Jester Blvd & RM 2222	Eastbound and westbound through lanes.	303,143	6	18,189
Total		\$1,103,808		\$129,304

These cost figures have not been reviewed by TXDOT and have not been updated since they were prepared in 1999.

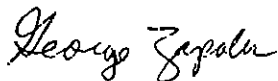
Council did not adopt these recommendations with the original zoning case and chose instead to limit the amount of traffic to 6,500 trips per day.

Recommendations

If Council wishes to change the original condition of approval on this property, staff recommends the following:

1. The applicant should post fiscal surety for the improvements identified in the original traffic impact analysis as listed above. The cost estimates should be updated and reviewed by TXDOT, and the fiscal should be posted prior to third reading of the zoning.
2. Council should initiate an amendment to the Austin Metropolitan Area Transportation Plan and the CAMPO plan to add two lanes to RM 2222 between Loop 360 and City Park Rd.
3. Development of the tract should be limited to an intensity that will not exceed or significantly vary from the projected traffic conditions assumed in the 1999 traffic impact analysis. Such assumptions include peak-hour trip generation, traffic distribution, roadway conditions, and other traffic characteristics.

Please contact me at 974-2725 if you have any questions.



George Zapalac
Watershed Protection and Development Review Department

ORDINANCE NO. 000309-81

AN ORDINANCE REZONING AND CHANGING THE ZONING MAP ACCOMPANYING CHAPTER 25-2 OF THE CITY CODE AS FOLLOWS:

A 13.499 ACRE TRACT OF LAND OUT OF THE JAMES JETT SURVEY NO. 1, FROM DEVELOPMENT RESERVE (DR) DISTRICT TO NEIGHBORHOOD COMMERCIAL-CONDITIONAL OVERLAY (LR-CO) COMBINING DISTRICT, LOCALLY KNOWN AS 6100-6404 CITY PARK ROAD AND 6509-6909 F.M. 2222 ROAD, IN THE CITY OF AUSTIN, TRAVIS COUNTY, TEXAS.

BE IT ORDAINED BY THE CITY COUNCIL OF THE CITY OF AUSTIN:

PART 1. The zoning map established by Section 25-2-191 of the City Code is amended to change the base district from Development Reserve (DR) district to Neighborhood Commercial-Conditional Overlay (LR-CO) combining district on the property described in File C14-99-0077, as follows:

A 13.499 acre tract of land out of the James Jett Survey No. 1, in Travis County, Texas, the tract of land being more particularly described by metes and bounds in Exhibit "A" incorporated into this ordinance, (the "Property")

commonly known as Tract 2, locally known as 6100-6404 City Park Road and 6504-6909 F.M. 2222 Road, in the City of Austin, Travis County, Texas, and as more particularly identified in the map attached as Exhibit "B".

PART 2. The Property within the boundaries of the conditional overlay combining district established by this ordinance is subject to the following conditions:

1. A site plan or building permit for the Property may not be approved, released, or issued, if the completed development or uses of the Property and the property described in Exhibits C, D, E, F, and G, considered cumulatively with all existing or previously authorized development and uses, generate traffic that exceeds 6,500 adjusted trips per day.
2. Retail development may not exceed 4,000 square feet of gross floor area.

Except as specifically restricted under this ordinance, the Property may be developed and used in accordance with the regulations established for the Neighborhood Commercial (LR) base district and other applicable requirements.

PART 3. The Council waives the requirements of Section 2-2-3, 2-2-5, and 2-2-7 of the City Code for this ordinance.

PART 4. This ordinance takes effect on March 20, 2000.

PASSED AND APPROVED

March 9, 2000

§
§
§

Kirk Watson

Kirk Watson
Mayor

APPROVED:

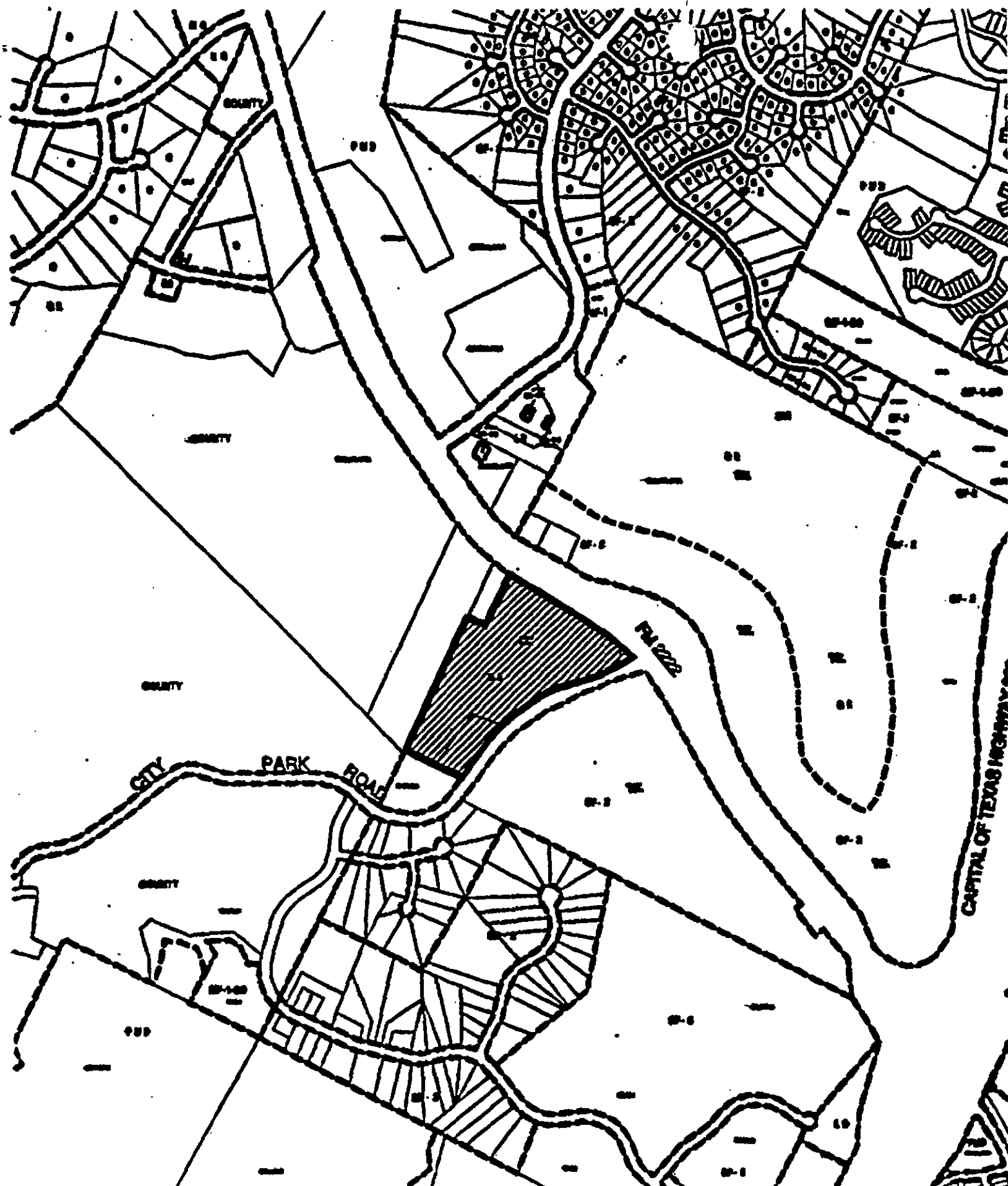
Andrew Martin





Andrew Martin
City Attorney

ATTEST:

Shirley A. Brown

Shirley A. Brown
City Clerk



	SUBJECT TRACT		ZONING EXHIBIT B	CITY GRID REFERENCE NUMBER F30
	PENDING CASE			
	ZONING BOUNDARY			
	CASE NO. D. PERRYMAN			
CASE #: C14-89-0077			DATE: 89-05	
ADDRESS: FM 2222 AND CITY PARK				

ORDINANCE NO. 000309-78

AN ORDINANCE REZONING AND CHANGING THE ZONING MAP ACCOMPANYING CHAPTER 25-2 OF THE CITY CODE AS FOLLOWS:

A 45.208 ACRE TRACT OF LAND OUT OF THE JAMES JETT SURVEY NO. 1, FROM SINGLE FAMILY RESIDENCE STANDARD LOT (SF-2) DISTRICT TO GENERAL OFFICE-CONDITIONAL OVERLAY (GO-CO) COMBINING DISTRICT, LOCALLY KNOWN AS 6011-6411 CITY PARK ROAD AND 5801-6507 F.M. 2222 ROAD, IN THE CITY OF AUSTIN, TRAVIS COUNTY, TEXAS.

BE IT ORDAINED BY THE CITY COUNCIL OF THE CITY OF AUSTIN:

PART 1. The zoning map established by Section 25-2-191 of the City Code is amended to change the base district from Single Family Residence Standard Lot (SF-2) district to General Office-Conditional Overlay (GO-CO) combining district on the property described in File C14-98-0162, as follows:

A 45.208 acre tract of land out of the James Jett Survey No. 1, in Travis County, Texas, the tract of land being more particularly described by metes and bounds in Exhibit "A" incorporated into this ordinance, (the "Property")

commonly known as Tract 3, locally known as 6011-6411 City Park Road and 5801-6507 F.M. 2222 Road, in the City of Austin, Travis County, Texas, and as more particularly identified in the map attached as Exhibit "B".

PART 2. The Property within the boundaries of the conditional overlay combining district established by this ordinance is subject to the following conditions:

1. A site plan or building permit for the Property may not be approved, released, or issued, if the completed development or uses of the Property and the property described in Exhibits C, D, E, F, and G, considered cumulatively with all existing or previously authorized development and uses, generate traffic that exceeds 6,500 adjusted trips per day.
2. Office development may not exceed 30,000 square feet of gross floor area.
3. A building or structure may not be constructed or maintained within 100 feet of the southern property line.

Except as specifically restricted under this ordinance, the Property may be developed and used in accordance with the regulations established for the General Office (GO) base district and other applicable requirements.

PART 3. The Council waives the requirements of Section 2-2-3, 2-2-5, and 2-2-7 of the City Code for this ordinance.

PART 4. This ordinance takes effect on March 20, 2000.

PASSED AND APPROVED

March 9, 2000

§
§
§
§
Kirk Watson

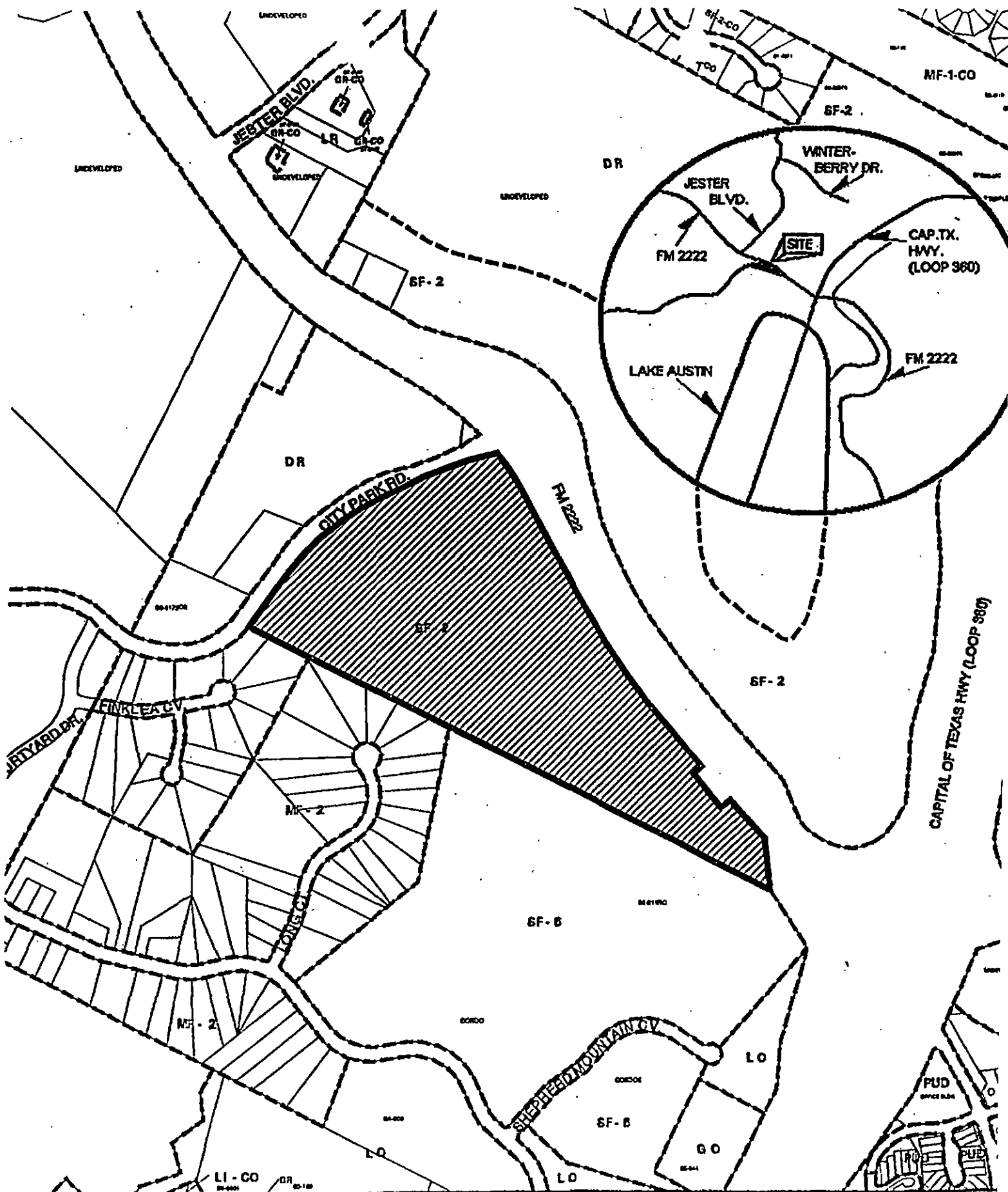
Kirk Watson
Mayor


APPROVED: Andrew Martin

Andrew Martin
City Attorney

ATTEST: Shirley A. Brown

Shirley A. Brown
City Clerk




SUBJECT TRACT
PENDING CASE
ZONING BOUNDARY

ZONING EXHIBIT B
CASE #: C14-98-0162
ADDRESS: CITY PARK RD. & FM 2222
DATE: 98-10

CITY GRID
REFERENCE
NUMBER
F30

ORDINANCE NO. 000309-80

AN ORDINANCE REZONING AND CHANGING THE ZONING MAP ACCOMPANYING CHAPTER 25-2 OF THE CITY CODE AS FOLLOWS:

THREE TRACTS OF LAND OUT OF THE JAMES JETT SURVEY NO. 1, FROM DEVELOPMENT RESERVE (DR) DISTRICT AND SINGLE FAMILY RESIDENCE STANDARD LOT (SF-2) DISTRICT TO MULTI-FAMILY RESIDENCE LIMITED DENSITY-CONDITIONAL OVERLAY (MF-1-CO) COMBINING DISTRICT FOR TRACT ONE, NEIGHBORHOOD COMMERCIAL-CONDITIONAL OVERLAY (LR-CO) COMBINING DISTRICT FOR TRACT TWO AND GENERAL OFFICE-CONDITIONAL OVERLAY (GO-CO) COMBINING DISTRICT FOR TRACT THREE, LOCALLY KNOWN AS 5800-6802 F.M. 2222 ROAD AND 6100-6712 CAPITAL OF TEXAS HIGHWAY NORTH (LOOP 360), IN THE CITY OF AUSTIN, TRAVIS COUNTY, TEXAS.

BE IT ORDAINED BY THE CITY COUNCIL OF THE CITY OF AUSTIN:

PART 1. The zoning map established by Section 25-2-191 of the City Code is amended to change the base districts on the property described in File C14-99-0076, as follows:

Tract 1: From Development Reserve (DR) district and Single Family Residence Standard Lot (SF-2) district to Multi-Family Residence Limited Density-Conditional Overlay (MF-1-CO) combining district.

A 98.467 acre tract of land out of the James Jett Survey No. 1 in Travis County, Texas, the tract of land being more particularly described by metes and bounds in Exhibit "A" incorporated into this ordinance;

Tract 2: From Single Family Residence Standard Lot (SF-2) district to Neighborhood Commercial-Conditional Overlay (LR-CO) combining district.

A 13.93 acre tract of land out of the James Jett Survey No. 1 in Travis County, Texas, the tract of land being more particularly described by metes and bounds in Exhibit "B" incorporated into this ordinance;

Tract 3: From Development Reserve (DR) district and Single Family Residence Standard Lot (SF-2) district to General Office-Conditional Overlay (GO-CO) combining district.

A 28.794 acre tract of land out of the James Jett Survey No. 1 in Travis County, Texas, the tract of land being more particularly described by metes and bounds in Exhibit "C" incorporated into this ordinance, (the "Property")

commonly known as Tracts 1B, 1C and 1D, locally known as 5800-6802 F.M 2222 Road and 6100-6712 Capital of Texas Highway North, (Loop 360), in the City of Austin, Travis County, Texas, and as more particularly identified in the map attached as Exhibit "D".

PART 2. A site plan or building permit for the Property may not be approved, released, or issued, if the completed development or uses of the Property and the property described in Exhibits E, F, and G, considered cumulatively with all existing or previously authorized development and uses, generate traffic that exceeds 6,500 adjusted trips per day.

PART 3. The property identified as Tract 1 within the boundaries of the conditional overlay combining district established by this ordinance is subject to the following conditions:

1. Development shall comply with the Townhouse and Condominium Residence (SF-6) site development regulations and performance standards, except as provided for in Subpart 2.
2. A building or structure may not exceed a height of 40 feet above ground level.

PART 4. The property identified as Tract 2 within the boundaries of the conditional overlay combining district established by this ordinance is subject to the following conditions:

1. Retail development may not exceed 40,000 square feet of gross floor area.
2. Prior to site plan approval, clean-up of lead deposits on the property must be completed.

PART 5. The property identified as Tract 3 within the boundaries of the conditional overlay combining district established by this ordinance is subject to the following conditions:

1. Office development may not exceed 230,000 square feet of gross floor area.
2. Prior to site plan approval, clean-up of lead deposits on the property must be completed.

PART 6. Except as specifically restricted under this ordinance, the Property may be developed and used in accordance with the regulations established for the respective base districts and other applicable requirements.

PART 7. The Council waives the requirements of Section 2-2-3, 2-2-5, and 2-2-7 of the City Code for this ordinance.

PART 8. This ordinance takes effect on March 20, 2000.

PASSED AND APPROVED

March 9, 2000

§
§
§ Kirk Watson

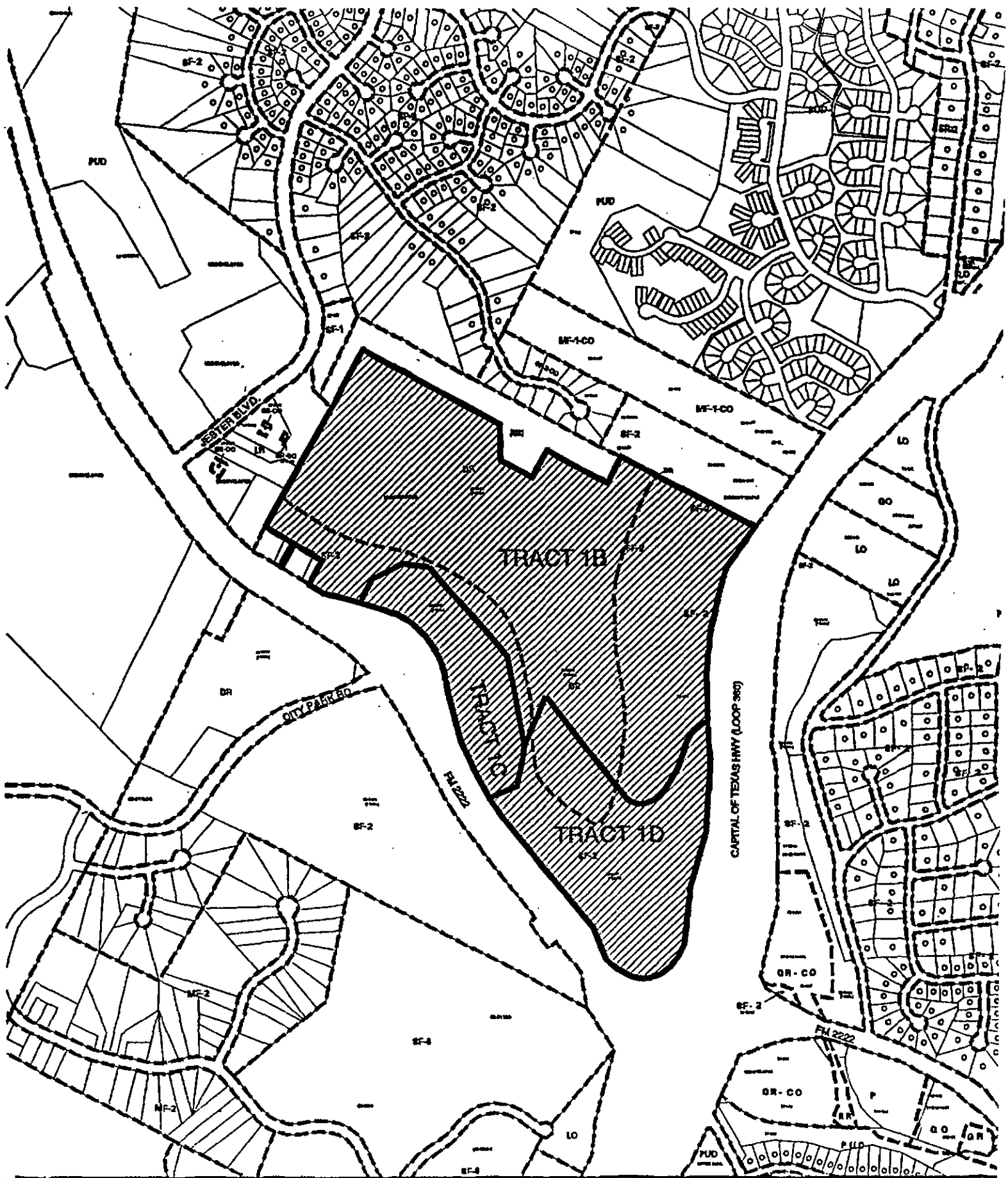
Kirk Watson
Mayor





APPROVED: Andrew Martin

Andrew Martin
City Attorney

ATTEST: Shirley A. Brown

Shirley A. Brown
City Clerk




 SUBJECT TRACT 
 PENDING CASE 
 ZONING BOUNDARY 
 CASE MGR: JRUSTHOVEN
 00309-00

CASE #: C14-99-0076
 ADDRESS: CHAMPION TRACT

ZONING EXHIBIT D

DATE: 00-03

CITY GRID
 REFERENCE
 NUMBER
 F30,F31

ORDINANCE NO. 000309-77

AN ORDINANCE REZONING AND CHANGING THE ZONING MAP ACCOMPANYING CHAPTER 25-2 OF THE CITY CODE AS FOLLOWS:

A 3.157 ACRE TRACT OF LAND OUT OF THE JAMES JETT SURVEY NO. 1, FROM DEVELOPMENT RESERVE (DR) DISTRICT TO SINGLE FAMILY RESIDENCE STANDARD LOT-CONDITIONAL OVERLAY (SF-2-CO) COMBINING DISTRICT, LOCALLY KNOWN AS 6507 WINTERBERRY DRIVE, IN THE CITY OF AUSTIN, TRAVIS COUNTY, TEXAS.

BE IT ORDAINED BY THE CITY COUNCIL OF THE CITY OF AUSTIN:

PART 1. The zoning map established by Section 25-2-191 of the City Code is amended to change the base district from Development Reserve (DR) district to Single Family Residence Standard Lot-Conditional Overlay (SF-2-CO) combining district on the property described in File C14-98-0161, as follows:

A 3.157 acre tract of land out of the James Jett Survey No. 1, in Travis County, Texas, the tract of land being more particularly described by metes and bounds in Exhibit "A" incorporated into this ordinance, (the "Property")

commonly known as Tract 1A, locally known as 6507 Winterberry Drive, in the City of Austin, Travis County, Texas, and as more particularly identified in the map attached as Exhibit "B".

PART 2. The Property within the boundaries of the conditional overlay combining district established by this ordinance is subject to the following conditions:

A site plan or building permit for the Property may not be approved, released, or issued, if the completed development or uses of the Property and the property described in Exhibits C, D, E, F, and G, considered cumulatively with all existing or previously authorized development and uses, generate traffic that exceeds 6,500 adjusted trips per day.

Except as specifically restricted under this ordinance, the Property may be developed and used in accordance with the regulations established for the Single Family Residence Standard Lot (SF-2) base district and other applicable requirements.

PART 3. The Council waives the requirements of Section 2-2-3, 2-2-5, and 2-2-7 of the City Code for this ordinance.

PART 4. This ordinance takes effect on March 20, 2000.

PASSED AND APPROVED

March 9, 2000

§
§
§

Kirk Watson

Kirk Watson
Mayor

APPROVED:

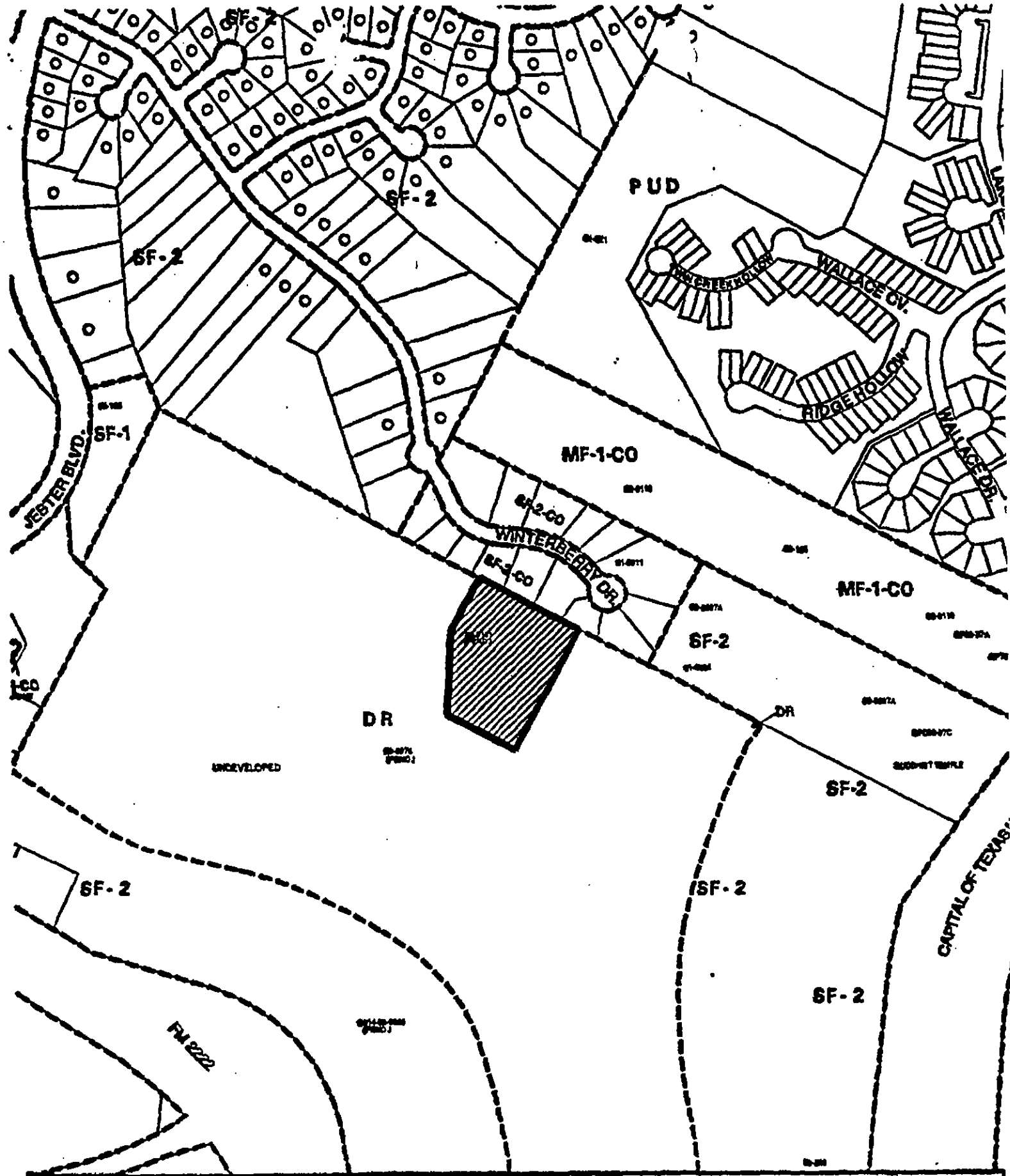
Andrew Martin





Andrew Martin
City Attorney

ATTEST:

Shirley A. Brown

Shirley A. Brown
City Clerk



 1" = 400'	SUBJECT TRACT		ZONING EXHIBIT B		CITY GRID REFERENCE NUMBER F31
	PENDING CASE				
	ZONING BOUNDARY		CASE #: C14-98-0161 ADDRESS: 8507 WINTERBERRY DR. SUBJECT AREA (acres): 3.600	DATE: 98-05 INTLS: TRC	
	CASE MOR: D.PERRYMAN 000309-11				

ORDINANCE NO. 000309-79

AN ORDINANCE REZONING AND CHANGING THE ZONING MAP ACCOMPANYING CHAPTER 25-2 OF THE CITY CODE AS FOLLOWS:

A TRACT OF LAND OUT OF THE JAMES JETT SURVEY NO. 1 AND THE T. J. CHAMBERS GRANT, FROM SINGLE FAMILY RESIDENCE STANDARD LOT (SF-2) DISTRICT TO COMMUNITY COMMERCIAL-CONDITIONAL OVERLAY (GR-CO) COMBINING DISTRICT, LOCALLY KNOWN AS 5618-5628 F.M. 2222 ROAD, 6200-6320 NORTH LAKEWOOD DRIVE, 6702-6710 NORTH LAKEWOOD DRIVE, 6401-6713 CAPITAL OF TEXAS HIGHWAY NORTH AND 6201-6203 CAPITAL OF TEXAS HIGHWAY NORTH, IN THE CITY OF AUSTIN, TRAVIS COUNTY, TEXAS.

BE IT ORDAINED BY THE CITY COUNCIL OF THE CITY OF AUSTIN:

PART 1. The zoning map established by Section 25-2-191 of the City Code is amended to change the base district from Single Family Residence Standard Lot (SF-2) district to Community Commercial-Conditional Overlay (GR-CO) combining district on the property described in File C14-98-0163, as follows:

A tract of land out of the James Jett Survey No. 1, in Travis County, Texas, the tract of land being more particularly described by metes and bounds in Exhibits A-1, A, B, and C incorporated into this ordinance, (the "Property")

commonly know as Tract 5, locally known as 5618-5628 F.M. 2222 Road, 6200-6320 North Lakewood Drive, 6702-6710 North Lakewood Drive, 6401-6713 Capital of Texas Highway North and 6201-6203 Capital of Texas Highway North, in the City of Austin, Travis County, Texas, and as more particularly identified in the map attached as Exhibit "D".

PART 2. The Property within the boundaries of the conditional overlay combining district established by this ordinance is subject to the following conditions:

1. A site plan or building permit for the Property may not be approved, released, or issued, if the completed development or uses of the Property, considered cumulatively with all existing or previously authorized development and uses, generate traffic that exceeds 782 adjusted trips per day.

2. Along the eastern property line a building or structure may not be constructed or maintained within 75 feet of a slope with a gradient of 25 percent or more (generally identified as the bluff).
3. A 50 foot wide undisturbed vegetative buffer shall be provided and maintained along the eastern property line. Development within the buffer shall comply with the screening requirements of Section 25-2-1027 (*Visual Screening*) of the City Code, Section 2.9.2 (*Special Screening Standards for Hill Country Sites*) and Appendix A (*Special Revegetation Criteria for Hill Country Roadway Sites*), of the Environmental Criteria Manual. Restoration and replacement of destroyed or diseased vegetation is permitted as necessary.
4. Vehicular access from the Property to Lakewood Drive is prohibited. All vehicular access to the Property shall be from other adjacent public streets or through other adjacent property.
5. A building or structure may not exceed 6,000 square feet of gross floor area.
6. Cut and fill in excess of 4 feet is not permitted on the Property.
7. Highly reflective materials may not be used on the Property.
8. The noise level of mechanical equipment may not exceed 70 DBA at the eastern property line.
9. A building or structure may not exceed a height of 28 feet above ground level.
10. The following uses of the Property are prohibited:

Automotive Sales	Automotive Rentals
Automotive Repair Services	Automotive Washing (of any type)
Commercial Off-Street Parking	Off-Site Accessory Parking
Service Station	Exterminating Services
Financial Services	Restaurant (Drive-in, Fast Food)
11. Exterior lighting must be hooded or shielded so that the light source is not directly visible from adjacent property.

Except as specifically restricted under this ordinance, the Property may be developed and used in accordance with the regulations established for the Community Commercial (GR) base district and other applicable requirements.

15.

www.pearsoned.com

OF TRAVIS COUNTY, TEXAS

353RD JUDICIAL DISTRICT

CITY OF AUSTIN,

353RD JUDICIAL DISTRICT

..

In consideration of the mutual promises and obligations set forth herein and for other good and valuable consideration, the sufficiency of which is acknowledged by the Champions and the City, the parties agree as follows:

1. For purposes of this Agreement, "the Subject Property" will be the real estate contained in Tracts 1, 2, 3, 4 and 5, such tracts being the following:

Tract 1: 153.75 acres, more or less, out of the James Jett Survey No. 1, Travis County, Texas, Travis County Plat No. 1 4218 08 18, referred to in the Application for Land Status Determination bearing City of Austin filing No. C81-87-020, the legal description of such tract contained in such application being adopted herein as if fully restated.

- Tract 2: 20.59 acres, more or less, out of the James Jett Survey No. 1, Travis County, Texas, Travis County Tax Plat No. 1 4218 08 18, referred to in Application for Land Status Determination No. C81-87-021, the legal description of such tract contained in such application being adopted herein as if fully restated.
- Tract 3: 49.70 acres, more or less, out of the James Jett Survey No. 1, Travis County, Texas, Travis County Tax Plat No. 1 4218 08 18, referred to in Application for Land Status Determination bearing City of Austin filing No. C81-87-022, the legal description of such tract contained in such application being adopted herein as if fully restated.
- Tract 4: 9 acres, more or less, out of the T. J. Chambers Survey, Travis County, Travis County Tax Plat No. 1 3912 06 01, referred to in Application for Land Status Determination bearing City of Austin filing No. C81-87-023, the legal description of such tract contained in such application being adopted herein as if fully restated.
- Tract 5: 26 acres, more or less, out of the James Jett Survey No. 1 and the Thomas Jefferson Chambers Grant, Travis County, Texas, Travis County Tax Plat No. 1 4211 04 08 (pieces being located on 13418, 14218, 14312) referred to in Application for Land Status Determination bearing City of Austin filing No. C81-87-024, the legal description of such tract contained in such application being adopted herein as if fully restated.

2. Future development of the Subject Property, insofar as such development is within the regulatory and permitting authority of the City, will be governed by the following:

a. Unless otherwise specifically provided in this Agreement, during the term of this agreement all applications relating to development of the Subject Property will be governed solely by the applicable ordinances, rules or other regulations in effect for the subject property on December 8, 1993 immediately prior to the enactment of City of Austin Ordinance No. 931209-H, (the "Bull Creek Ordinance") , including the Lake Austin Watershed Ordinances by virtue of the fact that the tracts were "legal tracts." Such development applications shall include, but not be limited to, all applications for subdivision preliminary plans and final plats, resubdivision or replats, site plans, site development permits, zoning and rezoning (only to the extent that zoning and rezoning ordinances affect lot size, lot dimensions, lot coverage or building size), and all other permits and approvals required for the development of the Subject Property, and all revisions and amendments thereto (other than applications for building or construction permits for structures intended for human occupancy or habitation, which applications will be governed by the laws, ordinances, rules or regulations adopting solely the provisions of uniform building, fire, plumbing or mechanical codes promulgated by a nationally recognized code organization or local amendments to such codes enacted solely to address imminent threats of destruction of property or injury to persons in effect as of the date of the application for the applicable building or construction permit).

b. During the term of this Agreement, it is expressly agreed that the Subject Property may be subdivided and resubdivided so that each Tract may be comprised of one or more separate tracts or lots, under the requirements of the Lake Austin Watershed Ordinance without compliance with any ordinance, rule, regulation or other permitting or approval

requirement adopted after December 8, 1993, including specifically, but without limitation, the Comprehensive Watersheds Ordinance (Ordinance No. 860508-V) as the same has been codified and amended, which ordinance was not applicable by exemption to the Subject Property on December 8, 1993, and that further resubdivisions or replatting of the Subject Property will not trigger the necessity of compliance with the Comprehensive Watersheds Ordinance or any other ordinance, regulation or rule not in effect on December 8, 1993, (except with respect to all applications for building or construction permits for structures intended for human occupancy or habitation, which applications will be governed by the laws, ordinances, rules or regulations adopting solely the provisions of uniform building, fire, plumbing or mechanical codes promulgated by a nationally recognized code organization or local amendments to such codes enacted solely to address imminent threats of destruction of property or injury to persons in effect as of the date of the application for the applicable building or construction permit).

c. During the term of this Agreement, the total amount of impervious cover that may be constructed within Tracts 1, 2 and 3, and that portion of Tract 5 not made subject to Ordinance No. 930513-R will be the maximum impervious cover permitted by the Lake Austin Watershed Ordinance and other ordinances governing such tracts prior to the enactment of the Bull Creek Ordinance, and the amount of impervious cover will not be restricted to an amount less than that permitted by those ordinances.

d. The City will not require a new boundary survey as a condition for rezoning of Tracts 1, 2 and 3.

e. During the term of this Agreement, Tracts 4 and 5 will be permitted to be developed to the maximum extent of impervious cover and building square footage permitted by the Lake Austin Watershed Ordinance and other ordinances in effect on December 8, 1993, and by zoning ordinance No. 920507-B relating to such Tract 4 and zoning ordinance No. 930513-R relating to Tract 5. The restrictive covenant entered into in connection with the enactment of Ordinance 920507-B will be and is hereby amended to delete the following provisions thereof:

"12. Owners shall construct and maintain a detention pond with a minimum volume of two acre feet on the Property. The detention pond will be lined with grasses such (as) Switchgrass and Bushy Bluestem and other appropriate native vegetation for the purpose of reducing the rate of stormwater discharge to the rate of discharge without improvements constructed on the Property"; and

"5. Disturbance of the native vegetation on hillrock and rock outcropping in and along the southern portion of the Property shall be prohibited."

The Champions or their successors in interest shall be permitted to grade the said "hill rock and rock outcropping" to the surrounding natural level.

The aforementioned restrictive covenants will be removed in exchange for the following Agreements as set forth in the Special Exceptions Ordinance, to-wit:

A. For any development on the Property, applicant shall construct property engineered water-quality controls, including at minimum, water quality filtration ponds with full sedimentation chambers as described in the City of Austin Environmental Criteria Manual. The ponds shall be sized to capture the first one-half (.50) inch of stormwater plus one-tenth (.10) of an inch for each additional 10% of impervious cover above 20% from the contributing drainage areas of the project which include impervious

cover. In the event that any cut and fill variances necessary for the construction of these ponds are not granted, the Applicant shall not be required to comply with this subparagraph 2. e. A. Detention of the 2-year storm will not be required.

B. Any agreements, restrictions, covenants, or other legal documentation necessary to construct and maintain the water quality controls required hereby shall be reviewed by the City Law Department prior to execution, and shall include a provision requiring written City approval prior to termination or assignment.

C. Prior to the issuance of a certificate of occupancy or return of fiscal security for development on all or part of the Property, construction of the water-quality controls required hereby shall be completed, as determined by City of Austin inspection, for the portion of the subject property for which a Certificate of Occupancy or return of fiscal is requested.

f. During the term of this Agreement approvals of site plans for the Subject Property will be approved with necessary variances or other provisions reducing the set backs from Loop 360 and RR 2222 required by the Hill Country Roadways Ordinance (No. 860116-J) to twenty-five feet.

3. The provisions of this Agreement will not be affected by any transfer or ownership of all or any part of the Subject Property. The rights and duties expressed herein will run with the land, and shall be binding upon, will be for the benefit of, will be assigned by, and will be enforceable by, the Champions and the subsequent owner(s) of the Subject Property, or any part thereof, and their respective successors and assigns.

4. In consideration for the dismissal of the claims in the lawsuit described below, during the term of this Agreement the City will not impose or require any filing, review, inspection, construction or notification fees with respect to any application for the processing or

approval of any subdivision preliminary plans and final plats, resubdivisions or replats, site plans or site development permits, zoning or rezoning for the development of the Subject Property, and all such fees are hereby expressly waived by the City.

5. During the term of this Agreement, the City will follow established regulations and procedures for any legislative actions (including, but not limited to, zoning or rezoning) related to the Subject Property to the extent that such regulations are not inconsistent with the Lake Austin Watershed Ordinance and this Agreement; provided, however, in the event any such legislative action results in requirements or conditions that are contrary to, in addition to, or in any manner inconsistent with, the provisions hereof, the owner(s) of the Subject Property, or any part thereof, may elect any one or more of the following with respect to any such ordinances, rules, regulations or other requirements sought to be imposed on the development or use of the Subject Property: (i) enforcement of any state law applicable to the development of the subject property, including without limitation, Sections 481.142, et seq., TEX. GOV'T CODE; (ii) assertion of all claims for attorneys' fees, court costs, temporary taking damages, permanent taking damages or other damages that were asserted or could have been asserted in the lawsuit described below and any such claims that may arise hereafter; and (iii) assertion of any other legal or equitable rights or claims that might exist with respect to the City's actions regarding the Subject Property.

6. Tracts 4 and 5 (excluding that portion of Tract 5 not made subject to zoning ordinance No. 930513-R). The exception granted herein shall apply to any "project" as that term is defined in Section 481.142, Texas Government Code, commenced on Tracts 4 and 5

within ten years by the filing of an application for preliminary subdivision (if applicable) and by the filing and approval of a site plan. In the event that said subdivision and site plan approval are not obtained within the ten year period, all subsequent permits for a "project" shall be governed by the Austin City Code in effect at the time of the filing of the development application.

Tracts 1, 2 and 3 and the portion of Tract 5 not made subject to zoning ordinance No. 930513-R. The exceptions granted herein shall apply to any "project" as that term is defined in Section 481.142, Texas Government Code, commenced on Tracts 1, 2 3, or that portion of Tract 5 not made subject to zoning ordinance No. 930513-R within six years by the filing of an application for preliminary subdivision plan or any other development permit. Provided, however, that any application filed within six years will be subject to expirations contained in the Austin City Code in effect as of December 8, 1993. In the event that said development permit is not filed within the six year period, all subsequent permits for a "project" shall be governed by the Austin City Code in effect at the time of the filing of the development application.

Notwithstanding the foregoing, should the owners elect, applications filed during the first six years from the effective date of this Ordinance may be governed by the provisions of state law and the Austin City Code in effect at the time of the filing of said applications.

7. Nothing in this Agreement will prevent the City and the owner(s) of the Subject Property, or any part thereof, from making agreements regarding the development or use of the Subject Property, or any part thereof owned by such party, in addition or contrary to the

provisions hereof by agreement; provided, any such agreement must be in writing and executed by the City and the owners of the portions of the Subject Property affected thereby, and further provided that any such agreement shall expressly reference this Agreement.

8. The Champions and the City agree to submit to the Court in Cause No. 94-07160, in the 353rd District Court of Travis County, Texas, a proposed Agreed Order in the form attached hereto as Exhibit A and to request the Court to enter the Agreed Order in accordance with the settlement set forth in this Agreement.

9. Notwithstanding anything herein to the contrary, in the event of any conflict between any provision of this Compromise Settlement Agreement and the Special Exceptions Ordinance, the parties hereto agree that the Special Exceptions Ordinance shall control.

10. The City and the Champions warrant that the parties executing this Agreement have the all requisite authority to bind the parties and are executing the Agreement within the scope of and in accordance with such authority.

11. Unless expressly stated otherwise in this Agreement, the provisions hereof are binding on all successors, agents, employees, representatives and assigns of the City and the Champions.

12. This Agreement is made in settlement of disputed claims and causes of action, and the provisions hereof are not to be construed as an admission of liability by any party, which liability is hereby denied; nor is this Agreement or any proceeding in the lawsuit between the parties to be considered as res judicata, collateral estoppel or binding in any manner on persons or entities not parties hereto or otherwise entitled to the benefits by the express provisions

hereof.

EXECUTED to be effective the 11th day of July, 1996.

Josie Ellen Champion
JOSIE ELLEN CHAMPION

Juanita Champion Meier
JUANITA CHAMPION MEIER

MARY MARGARET CHAMPION ROBERSON

CITY OF AUSTIN

By: Alice Glasco
Printed Name: ALICE GLASCO
Its: _____

STATE OF TEXAS


§
§
§

COUNTY OF TRAVIS

BEFORE ME, the undersigned authority, appeared JOSIE ELLEN CHAMPION, known to me to be the person whose name is subscribed to the foregoing instrument and acknowledged to me that she executed the same for the purposes and consideration therein expressed.

SUBSCRIBED AND SWORN TO BEFORE ME on the 11th day of July, 1996, to certify which witness my hand and official seal.

Onetta Weedon
Notary Public, State of Texas
My Commission Expires: _____
Printed Name: _____



STATE OF TEXAS

§
§
§

COUNTY OF TRAVIS

BEFORE ME, the undersigned authority, appeared JUANITA CHAMPION MEIER, known to me to be the person whose name is subscribed to the foregoing instrument and acknowledged to me that she executed the same for the purposes and consideration therein expressed.

SUBSCRIBED AND SWORN TO BEFORE ME on the 11th day of July, 1996, to certify which witness my hand and official seal.

Onetta Weedon

Notary Public, State of Texas

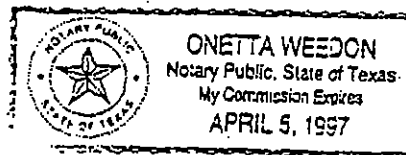
My Commission Expires: _____

Printed Name: _____

STATE OF TEXAS

§
§
§

COUNTY OF DALLAS



BEFORE ME, the undersigned authority, appeared MARY MARGARET CHAMPION ROBERSON, known to me to be the person whose name is subscribed to the foregoing instrument and acknowledged to me that she executed the same for the purposes and consideration therein expressed.

SUBSCRIBED AND SWORN TO BEFORE ME on the _____ day of _____, 1996, to certify which witness my hand and official seal.

Notary Public, State of Texas

My Commission Expires: _____

Printed Name: _____

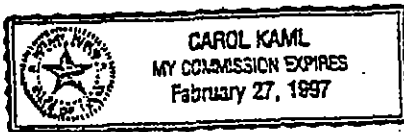
STATE OF TEXAS

COUNTY OF TRAVIS

§
§
§

BEFORE ME, the undersigned authority, appeared Michele Glesner,
_____, for the City of Austin, known to me to be the person whose name
is subscribed to the foregoing instrument and acknowledged to me that he executed the same for
the purposes and consideration therein expressed.

SUBSCRIBED AND SWORN TO BEFORE ME on the 27th day of
June, 1996, to certify which witness my hand and official seal.



Carol Kaml
Notary Public, State of Texas
My Commission Expires: _____
Printed Name: _____