



**Annexation - Conduct Public Hearing  
CITY OF AUSTIN  
RECOMMENDATION FOR COUNCIL ACTION**

**AGENDA ITEM NO.: 34  
AGENDA DATE: Thu 10/27/2005  
PAGE: 1 of 1**

**SUBJECT:** Conduct a public hearing for the full purpose annexation of the Lowe's at Brodie Area (approximately 35 acres in Travis County west of Brodie Lane, approximately three tenths of a mile north of the intersection of Brodie Lane and William Cannon Drive.)

**AMOUNT & SOURCE OF FUNDING:** N/A

**FISCAL NOTE:** N/A

**REQUESTING** Neighborhood Planning **DIRECTOR'S**  
**DEPARTMENT:** and Zoning **AUTHORIZATION:** Alice Glasco

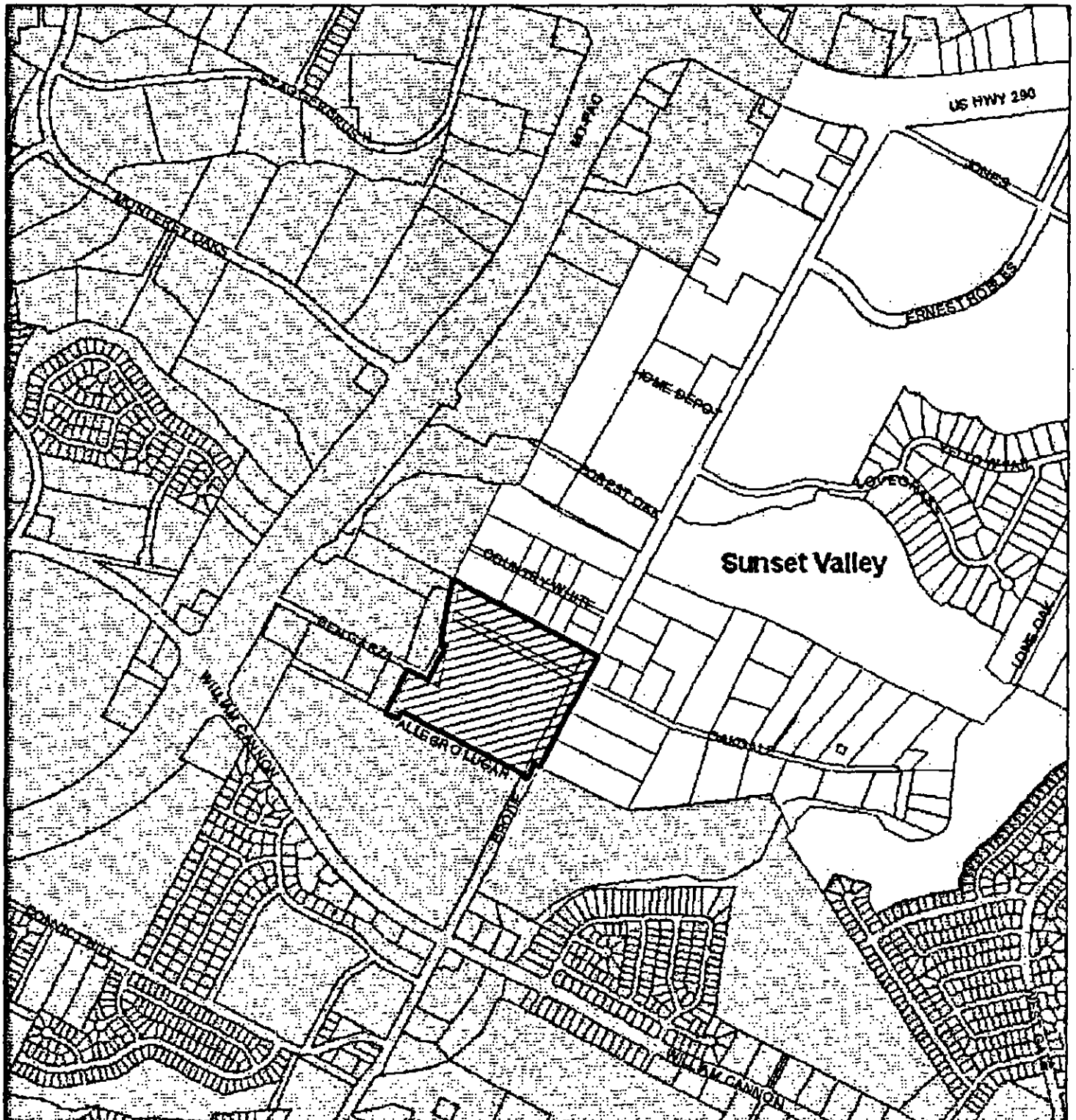
**FOR MORE INFORMATION CONTACT:** Virginia Collier, 974-2022; Sylvia Arzola, 974-6448

**PRIOR COUNCIL ACTION:** Public hearing set on 9/29/05.

**BOARD AND COMMISSION ACTION:** N/A





---

The Lowe's at Brodie Area (approximately 35 acres) is located in Travis County west of Brodie Lane approximately three tenths of a mile north of the intersection of Brodie Lane and William Cannon Drive. The area is adjacent to the full purpose city limit on the south and west sides and is being annexed for full purposes in accordance with the terms of the Settlement Agreement Ordinance approved by the Austin City Council on March 24, 2005.



**Lowes at Brodie  
Proposed Full Purpose  
Annexation Area  
C7a-05-012**

City of Austin  
Neighborhood Planning & Zoning Department  
September 6, 2005

-  Proposed 2005 Annexation Area
-  Austin Full Purpose
-  Austin Limited Purpose
-  Sunset Valley



0 0.125 0.25 0.5 Miles