

RESOLUTION NO. 20050623-057

BE IT RESOLVED BY THE CITY COUNCIL OF THE CITY OF AUSTIN:

The City Council consents to the annexation by River Place Municipal Utility District (District) of approximately 21.5 acres of land located approximately 700 feet south of the intersection of Big View Drive and Josh Lane and contiguous to the boundary of the District, as shown on the attached Exhibit.

ADOPTED: June 23, 2005

ATTEST:








Shirley A. Brown
City Clerk

EXHIBIT A



Proposed Annexation into River Place MUD C12M-05-001

- | | | | |
|---|--------------------------|---|------------------------|
|  | Proposed Annexation Area |  | Austin Full Purpose |
|  | River Place MUD |  | Austin Limited Purpose |
| | |  | Austin ETJ |

This map is intended for general planning purposes only and is not warranted for any other use. No warranty is made by the City regarding detail or completeness.
City of Austin Neighborhood Planning & Zoning Dept 5/31/05

0.5 0.25 0 0.5 Miles

