

**ORDINANCE NO. 20050901-Z004**

**AN ORDINANCE AMENDING ORDINANCE NO. 040513-30, WHICH ADOPTED THE BRENTWOOD/HIGHLAND COMBINED NEIGHBORHOOD PLAN AS AN ELEMENT OF THE AUSTIN TOMORROW COMPREHENSIVE PLAN, TO CHANGE A LAND USE DESIGNATION ON THE FUTURE LAND USE MAP FOR PROPERTY LOCATED AT 5700 NORTH LAMAR BOULEVARD.**

**BE IT ORDAINED BY THE CITY COUNCIL OF THE CITY OF AUSTIN:**

**PART 1.** Ordinance No. 040513-30 adopted the Brentwood/Highland Combined Neighborhood Plan as an element of the Austin Tomorrow Comprehensive Plan.

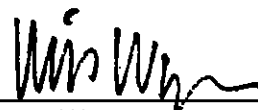
**PART 2.** Ordinance No. 040513-30 is amended to change a utilities land use designation to mixed use on the future land use map attached as Exhibit "A" and incorporated in this ordinance, and described in File NPA-05-0018.01 at the Neighborhood Planning and Zoning Department, for property located at 5700 North Lamar Boulevard.

**PART 3.** This ordinance takes effect on September 12, 2005.

**PASSED AND APPROVED**


\_\_\_\_\_, September 1, 2005

§  
§  
§



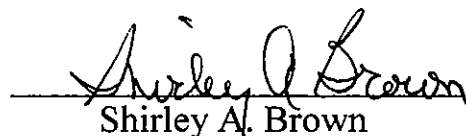
Will Wynn  
Mayor

**APPROVED:**

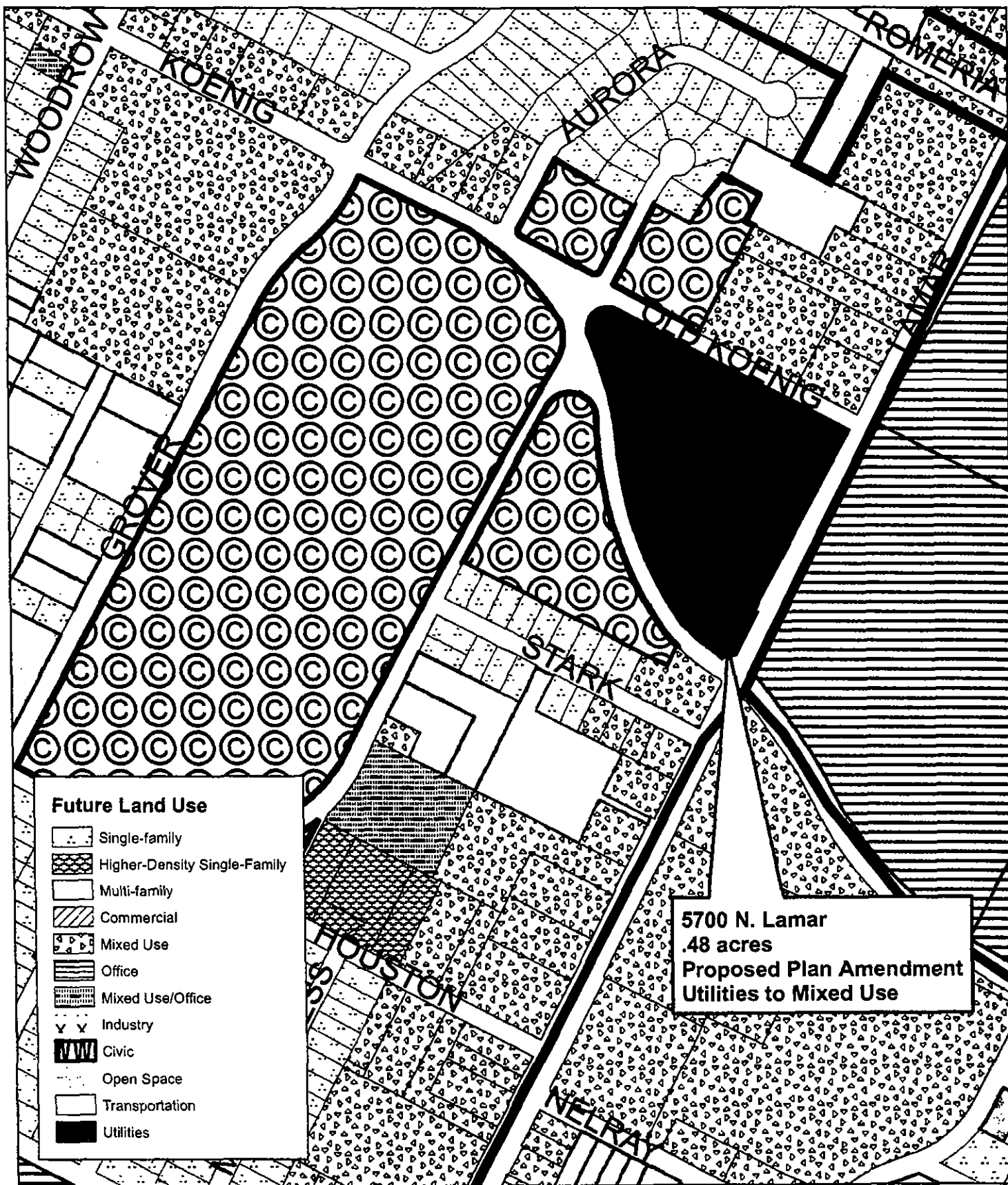


David Allan Smith  
City Attorney

**ATTEST:**



Shirley A. Brown  
City Clerk



**Future Land Use Map**  
**NPA-05-0018.01**  
**Brentwood/Highland**  
**Combined Neighborhood Plan**

Created by NPZD  
8/3/2005

*Exhibit A*