

**ORDINANCE NO. 20050929-Z012**

**AN ORDINANCE REZONING AND CHANGING THE ZONING MAP FOR THE PROPERTY LOCATED AT 7212 STATE HIGHWAY 71 WEST FROM SINGLE FAMILY RESIDENCE STANDARD LOT (SF-2) DISTRICT TO COMMUNITY COMMERCIAL-CONDITIONAL OVERLAY (GR-CO) COMBINING DISTRICT.**

**BE IT ORDAINED BY THE CITY COUNCIL OF THE CITY OF AUSTIN:**

**PART 1.** The zoning map established by Section 25-2-191 of the City Code is amended to change the base district from single family residence standard lot (SF-2) district to community commercial-conditional overlay (GR-CO) combining district on the property described in Zoning Case No. C14-05-0088, on file at the Neighborhood Planning and Zoning Department, as follows:

Lot 1, Bowden-Angerman Subdivision, a subdivision in the City of Austin, Travis County, Texas, according to the map or plat of record in Plat Book 78, Pages 13 and 14, of the Plat Records of Travis County, Texas (the "Property"),

locally known as 7212 State Highway 71 West, in the City of Austin, Travis County, Texas, and generally identified in the map attached as Exhibit "A".

**PART 2.** The Property within the boundaries of the conditional overlay combining district established by this ordinance is subject to the following conditions:

A site plan or building permit for the Property may not be approved, released, or issued, if the completed development or uses of the Property, considered cumulatively with all existing or previously authorized development and uses, generate traffic that exceeds 2,000 trips per day.

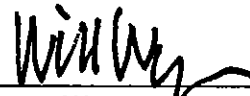
Except as specifically restricted under this ordinance, the Property may be developed and used in accordance with the regulations established for the community commercial (GR) base district and other applicable requirements of the City Code.

**PART 3.** This ordinance takes effect on October 10, 2005.

**PASSED AND APPROVED**


\_\_\_\_\_  
September 29, 2005

§  
§  
§

\_\_\_\_\_  



Will Wynn  
Mayor

**APPROVED:**

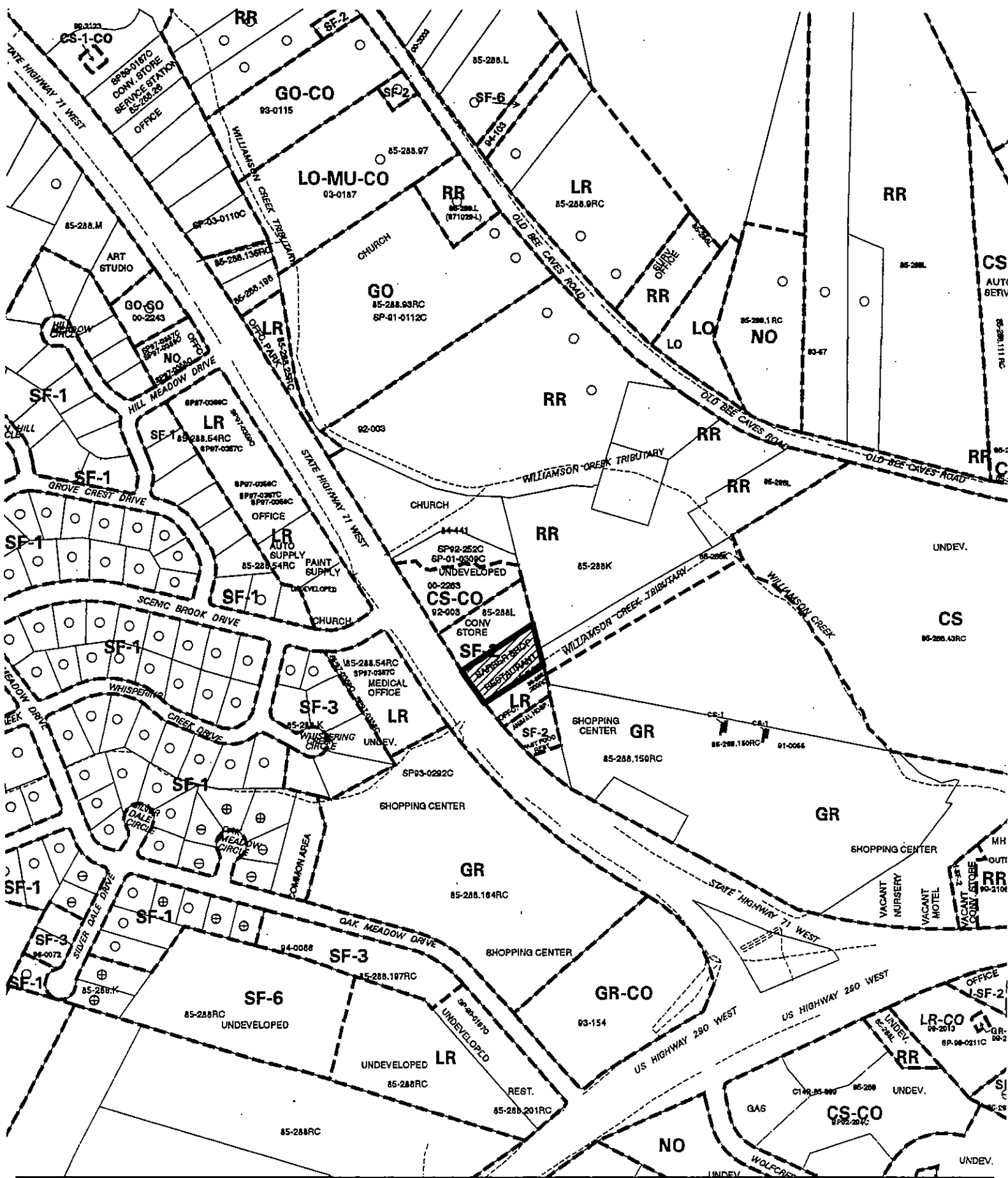
\_\_\_\_\_  






David Allan Smith  
City Attorney

**ATTEST:**

\_\_\_\_\_  


Shirley A. Brown  
City Clerk



|   |                             |   |                              |  |  |
|---|-----------------------------|---|------------------------------|--|--|
| <br>1" = 400' | SUBJECT TRACT               | <br><br> | <b>ZONING EXHIBIT A</b>      |  | CITY GRID<br>REFERENCE<br>NUMBER<br><b>B20</b> |
|   | PENDING CASE                |   | CASE #: C14-05-0088          |  |  |
|   | ZONING BOUNDARY             |   | ADDRESS: 7212 W STATE HWY 71 |  |  |
|   | CASE MGR: R.HEIL            |   | DATE: 05-09                  |  |  |
|   | SUBJECT AREA (acres): 0.760 |   | INTLG: SM                    |  |  |