

ORDINANCE NO. 041118-Z-1

AN ORDINANCE REZONING AND CHANGING THE ZONING MAP FOR THE PROPERTY LOCATED AT 1624 EAST HOWARD LANE FROM COMMUNITY COMMERCIAL-CONDITIONAL OVERLAY (GR-CO) COMBINING DISTRICT TO COMMUNITY COMMERCIAL-CONDITIONAL OVERLAY (GR-CO) COMBINING DISTRICT.

BE IT ORDAINED BY THE CITY COUNCIL OF THE CITY OF AUSTIN:

PART 1. The zoning map established by Section 25-2-191 of the City Code is amended to change the base district from community commercial-conditional overlay (GR-CO) combining district to community commercial-conditional overlay (GR-CO) combining district on the property described in Zoning Case No. C14-04-0127, on file at the Neighborhood Planning and Zoning Department, as follows:

A 1.645 acre tract of land, more or less, out of the Memucan Hunt Survey No. 88, Travis County, the tract of land being more particularly described by metes and bounds in Exhibit "A" incorporated into this ordinance, (the "Property")

locally known as 1624 East Howard Lane, in the City of Austin, Travis County, Texas, and generally identified in the map attached as Exhibit "B".

PART 2. The Property within the boundaries of the conditional overlay combining district established by this ordinance is subject to the following conditions:

Adult oriented business use is a prohibited use of the Property.

Except as specifically restricted under this ordinance, the Property may be developed and used in accordance with the regulations established for the community commercial (GR) base district and other applicable requirements of the City Code.

PART 3. This ordinance takes effect on November 29, 2004.

PASSED AND APPROVED

November 18, 2004

§
§
§

Will Wynn

Will Wynn
Mayor

APPROVED:

David Allan Smith

David Allan Smith
City Attorney

ATTEST:

Shirley A. Brown

Shirley A. Brown
City Clerk

DESCRIPTION OF A 1.645 ACRE TRACT OF LAND LOCATED IN THE MEMUCAN HUNT SURVEY NO. 88, TRAVIS COUNTY, TEXAS; BEING A PORTION OF THE REMAINDER OF A CALLED 56.458 ACRE TRACT OF LAND, PARCEL 1, TRACT 3, CONVEYED TO MITCH WRIGHT AND BOBBIE LEE WOLFE, TRUSTEE OF THE EVERETT MITCHELL WRIGHT IRREVOCABLE TRUST BY DEED OF RECORD IN DOCUMENT NO. 2003035749 OF THE OFFICIAL PUBLIC RECORDS OF TRAVIS COUNTY, TEXAS; SAID 1.645 ACRE TRACT OF LAND, AS SHOWN ON SAM, INC DRAWING No. L017-24038-03 AND BEING MORE PARTICULARLY DESCRIBED BY METES AND BOUNDS AS FOLLOWS:

BEGINNING at a 1/2-inch iron rod found in the north right-of-way (ROW) line of Howard Lane, a varying width ROW, a called 6.746 acre tract of land described in Volume 13314, Page 706 and Volume 13284, Page 1373 of the Real Property Records of Travis County, Texas, for an ell corner of the remainder of said 56.485 acre tract, same being the southeast corner of a called 2.932 acre tract conveyed to Thom Farrell, Trustee of the Rollingwood Trust by deed of record in Volume 11998, Page 1377 of the Real Property Records of Travis County, Texas, for the southwest corner of the tract described herein and the **POINT OF BEGINNING**, from which a 1/2-inch iron rod found in said north ROW line for the southwest corner of said 2.932 acre tract, same being a southeast corner of said 56.845 acre tract bears, N 60° 11' 20" W, a distance of 133.96 feet;

THENCE leaving said north ROW line with common line of said called 56.458 acre tract and said called 2.932 acre tract, N 29° 47' 01" E, a distance of 349.98 feet (called N 29° 44' 18" E, a distance of 350.00 feet) to a 1/2-inch iron rod found in the south ROW line of Howard Lane East (Fish Lane), a varying width ROW, for a northwest corner of said 56.485 acre tract, same being the northeast corner of said 2.932 acre tract, and the northwest corner of the tract described herein;

THENCE leaving said common line with said south ROW line, same being a north line of said 56.458 acre tract the following two (2) courses and distances:

1. S 60° 13' 29" E, a distance of 181.54 feet to a 1/2-inch iron rod found, and
2. S 39° 13' 44" E, a distance of 29.88 feet to a 1/2-inch iron rod found for the intersection of said south ROW line and the west ROW line of Dessau Road, a varying width ROW, for the northeast corner of said 56.458 acre tract and the tract described herein;

1.645 Acres
Memucan Hunt Survey No. 88
Travis County, Texas

FN 2797R(MLQ)
August 10, 2004
SAM, Inc. Job No. 24038-03

THENCE leaving said south ROW line with said west ROW line, same being the east line of said 56.458 acre tract, S 29° 54' 22" W, a distance of 285.75 feet to a 1/2-inch iron rod with "SAM, INC." plastic cap set for the northeast corner of said Howard Lane, same being the southeast corner of the tract described herein, from which a 5/8-inch iron rod found in the west ROW line of said Dessau Road, for a southeast corner of said 6.746 acre tract, same being a northeast corner of a called 24.27 acre tract conveyed to Continental 134 Fund Limited Partnership by deed of record in Document 2001121162 of the Official Public Records of Travis County, Texas, bears, S 29° 54' 22" W, a distance of 256.12 feet;

THENCE leaving said west ROW line with said north ROW line of Howard Lane the following two (2) courses and distances:

1. S 74° 07' 18" W, a distance of 75.56 feet to a 1/2-inch iron rod with "SAM, INC." plastic cap set, and
2. N 60° 02' 21" W, a distance of 156.02 feet (called N 62° 09' 16" W, a distance of 155.87 feet) to the **POINT OF BEGINNING** and containing 1.645 acres of land, more or less.

BEARING BASIS: Two 1/2-inch iron rods found for the northeast and southeast corners of the remainder of a called 56.458 acre tract of land described in Volume 12038, Page 1581 of the R.P.R.T.C.Tx. same being on the west ROW line of Dessau Road, called S29°54'22"W, a distance of 803.79 feet. Held called bearing between the found iron rods and found the distance to be 803.75 feet.

THE STATE OF TEXAS


KNOW ALL MEN BY THESE PRESENTS:

COUNTY OF TRAVIS

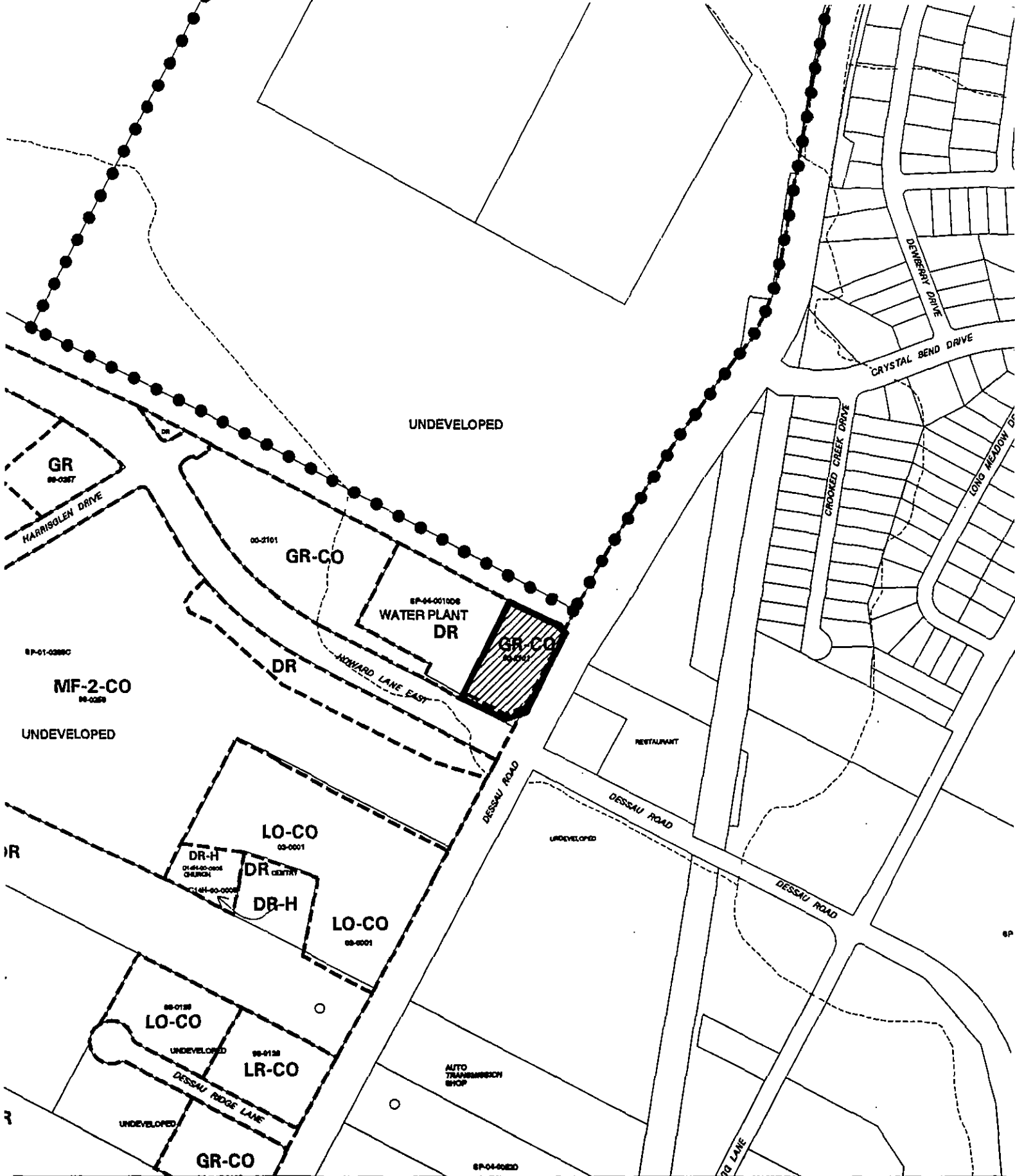
That I, C. M. Solomon, a Registered Professional Land Surveyor, do hereby certify that the above description is true and correct to the best of my knowledge and belief and that the property described herein was determined by a survey made on the ground during February 2003.


WITNESS MY HAND AND SEAL at Austin, Travis County, Texas on this 10th day of August, 2004 A. D.

SURVEYING AND MAPPING, Inc.
5508 West Highway 290, Building B
Austin, Texas 78735


C. M. Solomon
Registered Professional Land Surveyor
No. 5734 - State of Texas





 1" = 400'	<p>SUBJECT TRACT</p> <p>PENDING CASE</p> <p>ZONING BOUNDARY</p> <p>CASE MGR: S. GAGER</p>	<p>ZONING EXHIBIT B</p> <p>CASE #: C14-04-0127</p> <p>ADDRESS: 1624 E HOWARD LANE</p> <p>SUBJECT AREA (acres): 1.645</p>	<p>DATE: 04-08</p> <p>INTLS: SM</p>	<p>CITY GRID REFERENCE NUMBER</p> <p>P34</p>
--	--	---	-------------------------------------	--