

Austin American-Statesman

04 JUL -7 11:09:03

PO#: 040624-66

Ad ID#: 71NN00400

Acct#: 5129742499

Account Name: AUSTIN CITY OF CLERKS

AUSTIN CITY OF CLERKS OFFICE
PO BOX 1088
AUSTIN, TX 78767

ORDINANCE NO. 040624-66
AN ORDINANCE REZONING AND
CHANGING THE ZONING MAP
FOR THE PROPERTY GENERALLY
KNOWN AS TRACTS 15A AND
15B (PART) IN THE BRENTWOOD
NEIGHBORHOOD PLAN AREA LO-
CATED AT 5605 ADAMS AVENUE,
5454 BURNET ROAD, AND 5510
AND 5600 CLAY AVENUE FROM
GENERAL COMMERCIAL SER-
VICES-NEIGHBORHOOD PLAN
(CS-NP) COMBINING DISTRICT TO
GENERAL COMMERCIAL SER-
VICES-MIXED USE-CONDITIONAL
OVERLAY-NEIGHBORHOOD PLAN
(CS-MU-CO-NP) COMBINING DIS-
TRICT.
MAYOR WILL WYNN
CITY OF AUSTIN

AFFIDAVIT OF PUBLICATION

THE STATE OF TEXAS
COUNTY OF TRAVIS


Before me, the undersigned authority, a Notary Public in and for the County of Travis,
State of Texas, on this day personally appeared:



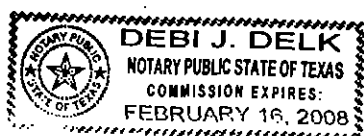
Classified Advertising Agent of the Austin American-Statesman, a daily newspaper
published in said County and State that is generally circulated in Bastrop, Blanco,
Caldwell, Fayette, Hays, Lampasas, Lee, Llano, Milam, Travis and Williamson Counties,
who being duly sworn by me, states that the attached advertisement was published
in said newspaper on the following date(s), and which rate is the lowest published
classified rate of said newspaper, to wit:

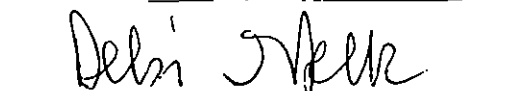
First Published:	7/2/04	Last Published:	7/2/04
Times Published:	1	Classification:	9980
Lines:	20	Cost:	\$101.20

and that the attached is a true copy of said advertisement.



SWORN AND SUBSCRIBED TO BEFORE ME, this the 2 day of Jul, 2004.




Notary Public in and for
TRAVIS COUNTY, TEXAS

305 South Congress Ave., P.O. Box 670, Austin, Texas 78767-0670 512-445-3832