

ORDINANCE NO. 20051215-092

AN ORDINANCE REZONING AND CHANGING THE ZONING MAP FOR THE PROPERTY GENERALLY KNOWN AS THE MILLER HOUSE LOCATED AT 900 RIO GRANDE STREET FROM GENERAL OFFICE (GO) DISTRICT TO GENERAL OFFICE-HISTORIC (GO-H) COMBINING DISTRICT.

BE IT ORDAINED BY THE CITY COUNCIL OF THE CITY OF AUSTIN:

PART 1. The zoning map established by Section 25-2-191 of the City Code is amended to change the base district from general office (GO) district to general office-historic (GO-H) combining district on the property described in Zoning Case No.C14H-05-0025, on file at the Neighborhood Planning and Zoning Department, as follows:

Lot A, Block 105, Paul R. Hamilton Addition, Original City of Austin, being originally the south half of Lot 4, the east 46 feet of the south half of Lot 3, the east third of Lot 2, and the west third of Lot 3, Block 105, Original City of Austin, according to the map or plat on file in the General Land Office, of the State of Texas,

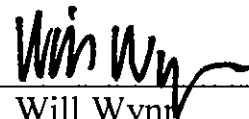
generally known as the Miller House, locally known as 900 Rio Grande Street, in the City of Austin, Travis County, Texas, and generally identified in the map attached as Exhibit "A".

PART 2. This ordinance takes effect on December 26, 2005.


PASSED AND APPROVED

December 15, 2005


§
§
§
§


Will Wynn
Mayor

APPROVED:


David Allan Smith
City Attorney

ATTEST:


Shirley A. Gentry
City Clerk

