

ORDINANCE NO. 20060216-038

AN ORDINANCE AMENDING ORDINANCE NO. 030327-12, WHICH ADOPTED THE GOVALLE/JOHNSTON TERRACE COMBINED NEIGHBORHOOD PLAN AS AN ELEMENT OF THE AUSTIN TOMORROW COMPREHENSIVE PLAN, TO CHANGE A LAND USE DESIGNATION ON THE FUTURE LAND USE MAP FOR PROPERTY LOCATED AT 3304 EAST 5TH STREET.

BE IT ORDAINED BY THE CITY COUNCIL OF THE CITY OF AUSTIN:

PART 1. Ordinance No. 030327-12 adopted the Govalle/Johnston Terrace Combined Neighborhood Plan as an element of the Austin Tomorrow Comprehensive Plan.

PART 2. Ordinance No. 030327-12 is amended to change a commercial land use designation to mixed use on the future land use map attached as Exhibit "A" and incorporated in this ordinance, and described in File NPA-05-0016.02 at the Neighborhood Planning and Zoning Department, for property located at 3304 East 5th Street.

PART 3. This ordinance takes effect on February 27, 2006.

PASSED AND APPROVED

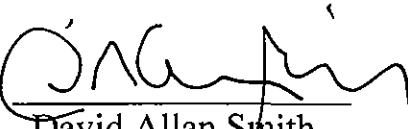
_____, February 16, 2006

§
§
§



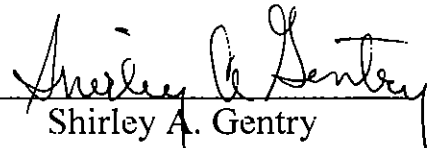
Will Wynn
Mayor

APPROVED:

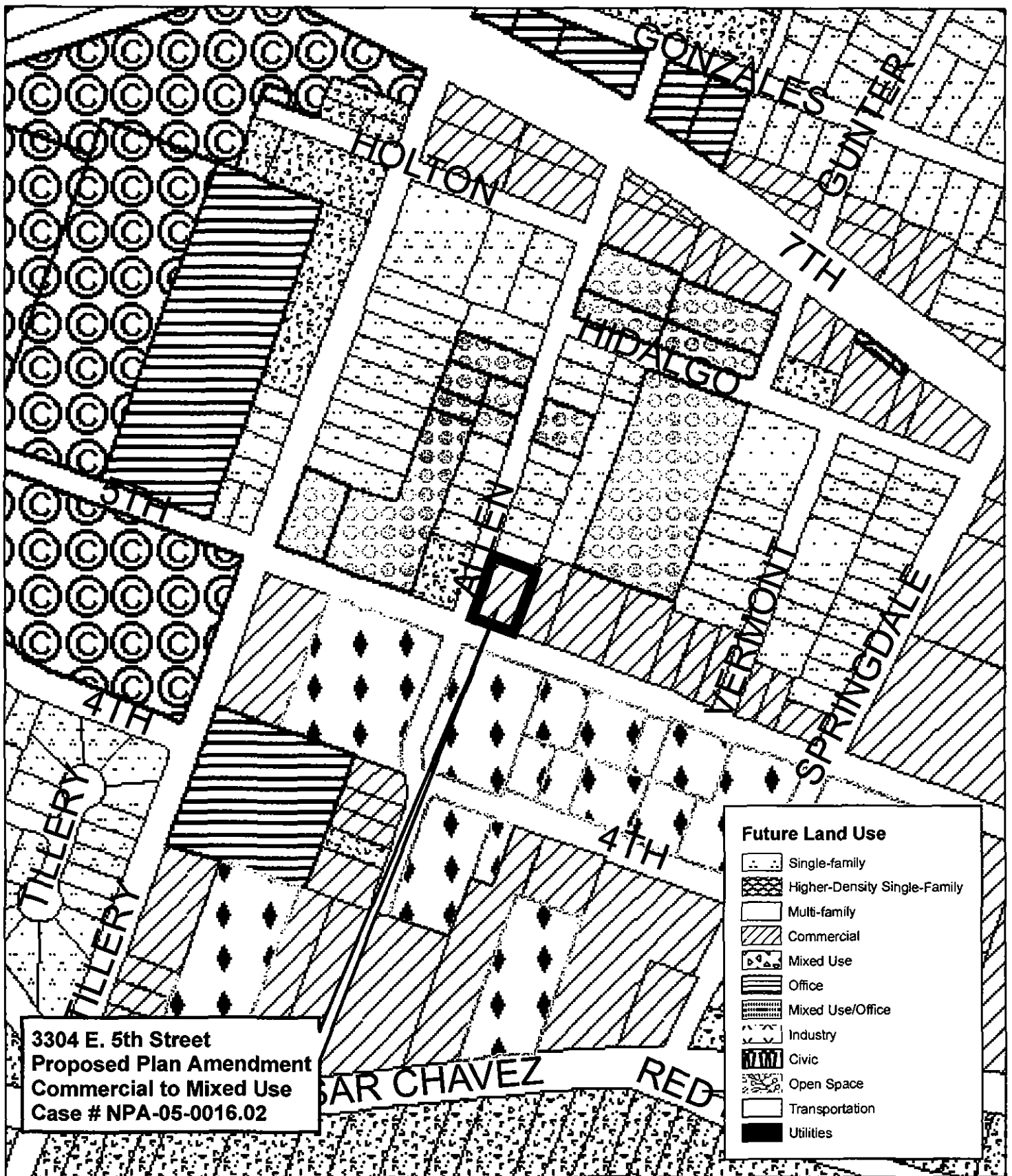


David Allan Smith
City Attorney

ATTEST:



Shirley A. Gentry
City Clerk



**Govalle/Johnston Terrace
Combined Neighborhood Plan
Neighborhood Plan Amendment
Case# NPA-05-0016.02**

Created by NPZD
10/5/2005

Exhibit A