

**ORDINANCE NO. 20060309-046**

**AN ORDINANCE REZONING AND CHANGING THE ZONING MAP FOR THE PROPERTY LOCATED AT 2101 WICKSHIRE LANE (TRACT 213) FROM FAMILY RESIDENCE (SF-3) DISTRICT TO PUBLIC (P) DISTRICT.**

**BE IT ORDAINED BY THE CITY COUNCIL OF THE CITY OF AUSTIN:**

**PART 1.** The zoning map established by Section 25-2-191 of the City Code is amended to change the base district from family residence (SF-3) district to public (P) district on the property described in Zoning Case No. C14-05-0111.04, on file at the Neighborhood Planning and Zoning Department, as follows:

A 2.717 acre tract of land, more or less, out of the Santiago Del Valle Grant, Abstract 24, in Travis County,

locally known as 2101 Wickshire Lane, in the City of Austin, Travis County, Texas, and generally identified in the map attached as Exhibit "A".

**PART 2.** This ordinance takes effect on March 20, 2006.

**PASSED AND APPROVED**

\_\_\_\_\_, March 9, 2006

§  
§  
§

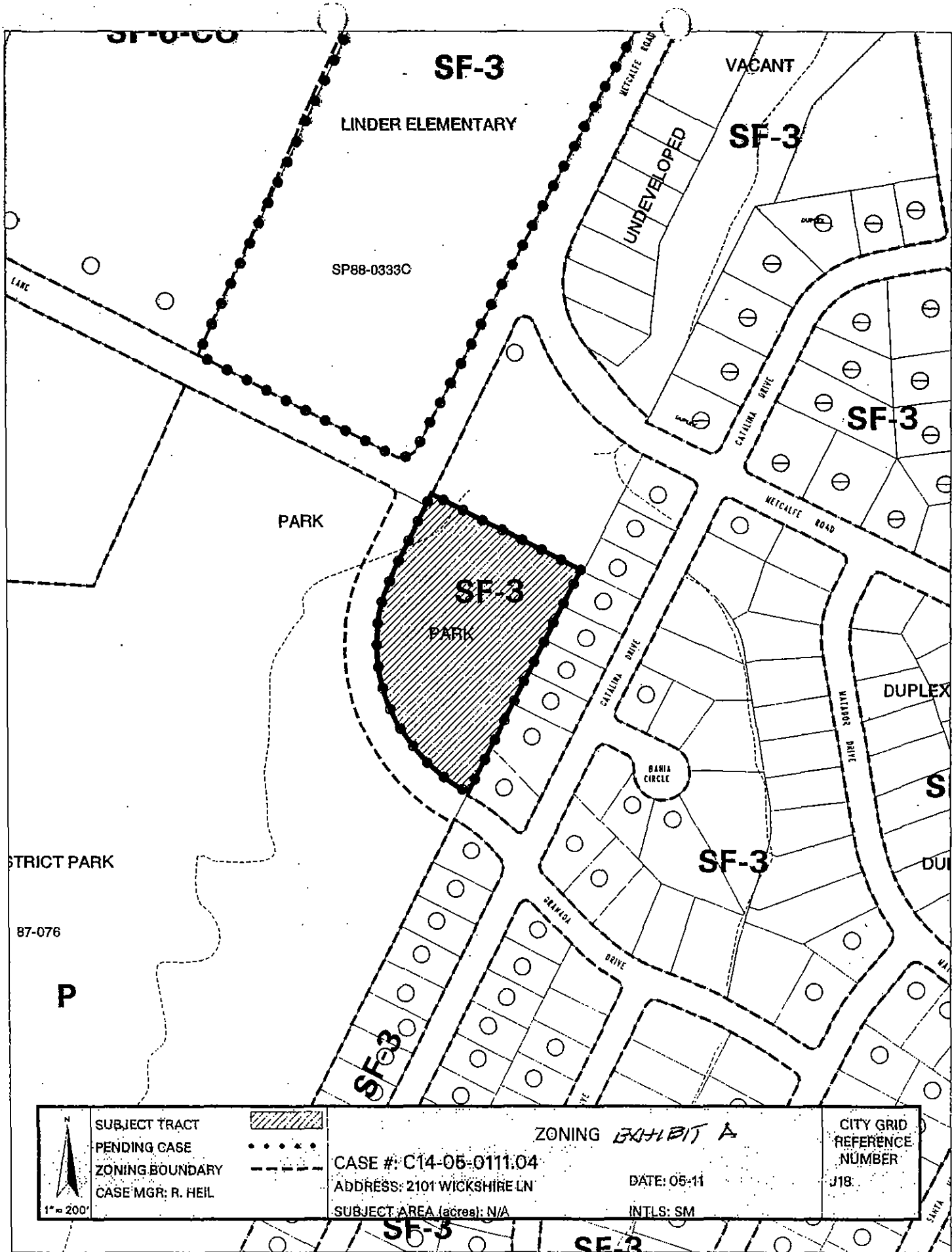
\_\_\_\_\_  
Will Wynn  
Mayor





**APPROVED:**

\_\_\_\_\_  
David Allan Smith  
City Attorney

**ATTEST:**

\_\_\_\_\_  
Shirley A. Gentry  
City Clerk



 1" = 200'	SUBJECT TRACT		<b>ZONING EXHIBIT A</b> CASE #: C14-05-0111.04 ADDRESS: 2101 WICKSHIRE LN SUBJECT AREA (acres): N/A DATE: 05-11 INTLS: SM	CITY GRID REFERENCE NUMBER J18
	PENDING CASE			
	ZONING BOUNDARY			
	CASE MGR: R. HEIL			