

**ORDINANCE NO. 20060427-011**

**AN ORDINANCE TO AMEND SECTION 12-4-24 OF THE CITY CODE TO ESTABLISH A MAXIMUM SPEED LIMIT OF 25 MILES PER HOUR WITHIN THE AREA BOUND BY IH 35, AIRPORT BOULEVARD, AND MANOR ROAD; AND AMENDING SECTION 25-4-23 OF THE CITY CODE TO DELETE A PORTION OF DANCY STREET FROM THE LIST OF STREETS WITH A MAXIMUM SPEED LIMIT OF 20 MILES PER HOUR.**

**BE IT ORDAINED BY THE CITY COUNCIL OF THE CITY OF AUSTIN:**

**PART 1.** Section 12-4-23 (*Maximum Speed of 20 Miles Per Hour*) is amended as follows:

[~~Dancy Street from Manor Road to 32<sup>nd</sup> Street (East).~~]

**PART 2.** Section 12-4-24 (*Maximum Speed of 25 Miles Per Hour*) of the City Code is amended to add:

Ardenwood Road from IH-35 (North) East Frontage Road to Parkwood Road.

Ashwood Road from Maplewood Avenue to Wrightwood Road.

Banton Road from Grayson Lane to Manor Road.

Basford Road from 38th 1/2 Street (East) to Grayson Lane.

Bradwood Road from Ardenwood Road to Wrightwood Road.

Breeze Terrace from Manor Road to Edgewood Avenue.

Brookview Road from Schieffer Avenue to Vineland Drive.

Cherrywood Road from Wilshire Boulevard to 38th 1/2 Street (East).

Clarkson Avenue from 38th 1/2 Street (East) to Cherrywood Road.

Clarkson Avenue from 34th Street (East) to Randolph Road.

Concordia Avenue from IH-35 (North) East Frontage Road to 37th Street (East).

Crescent Drive from Schieffer Avenue to Brookview Road.

Crestwood Road from IH-35 (North) East Frontage Road to Parkwood Road.

Crestwood Road from Airport Boulevard to Wilshire Boulevard.

Dancy Street from Dean Keeton Street (East) to Edgewood Avenue.

28th Street (East) from Robinson Avenue to French Place.

29th Street (East) from Robinson Avenue to Lafayette Avenue.

30th Street (East) from IH-35 (North) East Frontage Road to French Place.

31st Street (East) from IH-35 (North) East Frontage Road to Dancy Street.

32nd Street (East) from IH-35 (North) East Frontage Road to Walnut Avenue.

34th Street (East) from Lafayette Avenue to Cherrywood Road.

37th Street (East) from Lafayette Avenue to Kern Ramble.

38th Street (East) from Cherrywood Road to Vineland Drive.

38th 1/2 Street (East) from Cherrywood Road to Airport Boulevard.

39th Street (East) from Brookview Road to Grayson Lane.

40th Street (East) from Cherrywood Road to Airport Boulevard.

Edgewood Avenue from IH-35 (North) East Frontage Road to Cherrywood Road.

French Place from Manor Road to Kern Ramble.

Giles Street from 38th Street (East) to Vineland Drive.

Grayson Lane from 40th Street (East) to Basford Road.

Half Penny Road from Sycamore Drive to 38<sup>th</sup> 1/2 Street (East).

Hemlock Avenue from 34th Street (East) to end of Hemlock Avenue.

Hollywood Avenue from 38th 1/2 Street (East) to end of Hollywood Avenue.

Kern Ramble from 37th Street (East) to French Place.

Kirkwood Road from Maplewood Avenue to end of Kirkwood Road.

Lafayette Avenue from 38th 1/2 Street (East) to Dean Keeton Street (East).

Larry Lane from Clarkson Avenue to Manor Road.

Lullwood Road from Ardenwood Road to end of Lullwood Road.

Maplewood Avenue from Wilshire Boulevard to 38th 1/2 Street (East).

Merrie Lynn Avenue from Clarkson Avenue to Manor Road.

Parkwood Road from Airport Boulevard to end of Parkwood Road.

Randolph Road from Clarkson Avenue to Manor Road.

Robinson Avenue from 38th 1/2 Street (East) to Edgewood Avenue.

Robinson Avenue from 32nd Street (East) to 31st Street (East).

Robinson Avenue from 30th Street (East) to 28th Street (East).

Schieffer Avenue from Wilshire Boulevard to Airport Boulevard.

Sycamore Drive from Cherrywood Road to 38th 1/2 Street (East).

Vineland Drive from Schieffer Avenue to end of Vineland Drive.

Walnut Avenue from Hemlock Avenue to Manor Road.

Werner Avenue from 38th 1/2 Street (East) to Edgewood Avenue.

Wildwood Road from Ardenwood Road to Wilshire Boulevard.

Willowbrook Drive from 40th Street (East) to Vineland Drive.

Wilshire Boulevard from IH-35 (North) East Frontage Road to Airport Boulevard.

Wilshire Parkway from Wilshire Boulevard to end of Wilshire Parkway.

Wrightwood Road from Wilshire Boulevard to Ashwood Road.


**PART 3.** The amendments made in this ordinance shall be incorporated in alphabetical order and the existing subsections renumbered accordingly.

**PART 4.** This ordinance takes effect on May 8, 2006.

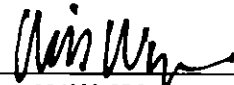
**PASSED AND APPROVED**

\_\_\_\_\_  
April 27, 2006


**APPROVED:**

  
\_\_\_\_\_  
David Allan Smith  
City Attorney

§  
§  
§

  
\_\_\_\_\_  
Will Wynn  
Mayor

**ATTEST:**

  
\_\_\_\_\_  
Shirley A. Gentry  
City Clerk