

ORDINANCE NO. 20060608-094

AN ORDINANCE REZONING AND CHANGING THE ZONING MAP FOR THE PROPERTY LOCATED AT 8634 OLD BEE CAVES ROAD FROM RURAL RESIDENCE (RR) DISTRICT TO GENERAL COMMERCIAL SERVICES-CONDITIONAL OVERLAY (CS-CO) COMBINING DISTRICT.

BE IT ORDAINED BY THE CITY COUNCIL OF THE CITY OF AUSTIN:

PART 1. The zoning map established by Section 25-2-191 of the City Code is amended to change the base district from rural residence (RR) district to general commercial services-conditional overlay (CS-CO) combining district on the property described in Zoning Case No. C14-06-0067, on file at the Neighborhood Planning and Zoning Department, as follows:

Lot 1, Oak Valley Subdivision, a subdivision in the City of Austin, Travis County, Texas, according to the map or plat of record in Plat Book 51, Page 51, of the Plat Records of Travis County, Texas (the "Property"),

locally known as 8634 Old Bee Caves Road, in the City of Austin, Travis County, Texas, and generally identified in the map attached as Exhibit "A".

PART 2. The Property within the boundaries of the conditional overlay combining district established by this ordinance is subject to the following conditions:

A site plan or building permit for the Property may not be approved, released, or issued, if the completed development or uses of the Property, considered cumulatively with all existing or previously authorized development and uses, generate traffic that exceeds 300 trips per day.


Except as specifically restricted under this ordinance, the Property may be developed and used in accordance with the regulations established for the general commercial services (CS) base district and other applicable requirements of the City Code.

PART 3. This ordinance takes effect on June 19, 2006.

PASSED AND APPROVED


June 8, 2006

§
§
§




Will Wynn
Mayor

APPROVED:



David Allan Smith
City Attorney

ATTEST:



Shirley A. Gentry
City Clerk

$$1'' = 400'$$