

**ORDINANCE NO. 20060622-034**

**AN ORDINANCE TO AMEND SECTION 12-4-24 OF THE CITY CODE TO ESTABLISH A MAXIMUM SPEED LIMIT OF 25 MILES PER HOUR WITHIN THREE AREAS BOUND BY 1) KOENIG LANE, AIRPORT BOULEVARD, AND LAMAR BOULEVARD (NORTH); 2) ANDERSON LANE, LAMAR BOULEVARD (NORTH), IH 35 (SOUTH) WEST FRONTAGE ROAD, AND AIRPORT BOULEVARD/HUNT LAND DRIVE; AND 3) LOOP 1 (MOPAC EXPRESSWAY) (NORTH), LAMAR BOULEVARD (NORTH), ENFIELD ROAD AND SIXTH STREET (WEST).**

**BE IT ORDAINED BY THE CITY COUNCIL OF THE CITY OF AUSTIN:**

**PART 1.** Section 12-4-24 (*Maximum Speed of 25 Miles Per Hour*) of the City Code is amended as follows:

Ninth Street (West) from West Lynn Street [~~Lamar Boulevard (North)~~] to West Avenue;

Tenth Street (West) from Baylor Street [~~Lamar Boulevard (North)~~] to West Avenue;

**PART 2.** Section 12-4-24 (*Maximum Speed of 25 Miles Per Hour*) of the City Code is amended to add:

6th ½ Street (West) from Highland Avenue to Oakland Avenue;

7th Street (West) from Baylor Street to Blanco Street;

8th Street (West) from Blanco Street to Nelson Street;

8th Street (West) from Theresa Avenue to Patterson Avenue;

8th Street (West) from West Lynn Street to end of 8<sup>th</sup> Street (West);

9<sup>th</sup> Street (West) from West Lynn Street to end of 9th Street (West);

9th ½ Street (West) from Blanco Street to end of 9th ½ Street (West);

9th ½ Street (West) from Shelley Avenue to end of 9th ½ Street (West);

9th ½ Street (West) from West Lynn Street to end of 9th ½ Street (West);

10th Street (West) from Baylor Street to Lamar Boulevard (North)

10th Street (West) from Newfield Lane to West Lynn Street;

11th Street (West) from Blanco Street to end of 11th Street (West);

11th Street (West) from Charlotte Street to Newfield Lane;

11th Street (West) from Lamar Boulevard (North) to Baylor Street;

11th Street (West) from West Lynn Street to end of 11th Street (West);

11th ½ Street (West) from West Lynn Street to end of 11th ½ Street (West);

12th Street (West) from Charlotte Street to Lamar Boulevard (North);

13th Street (West) from West Lynn Street to Blanco Street;

14th Street (West) from West Lynn Street to Palma Plaza;

Amesbury Lane from Paxton Street to Guadalupe Street;

Augusta Avenue from 6th Street (West) to Jennie Avenue;

Avenue C from Koenig Lane (West) to Chesterfield Avenue;

Avenue D from Koenig Lane (West) to Chesterfield Avenue;

Avenue F from Koenig Lane (East) to Skyview Road (East);

Avenue G from Blackson Avenue to Delmar Avenue;

Avenue G from Koenig Lane (East) to Skyview Road (East);

Baylor Street from 9th Street (West) to 6th Street (West);

Baylor Street from Parkway to end of Baylor Street;

Bellemont Street from Highland Avenue to Oakland Avenue;

Bissonet Lane from Paxton Street to Guadalupe Street;

Blackson Avenue from Duval Street to Avenue G;

Blanco Street from 13th Street (West) to 6th Street (West);

Brenda Drive from Miranda Drive to Huntland Drive (East);

Brentwood Street from Lamar Boulevard (North) to Canion Street;

Brownlee Circle from Winflo Drive to Winflo Drive;

Burns Street from Denson Drive to Hammack Drive;

Canion Street from Shirley Avenue to Brentwood Street;

Carriage Drive from Prairie Dell to Cinderella Drive;

Castle Court from 12th Street (West) to end of Castle Court;

Castle Hill Street from 12th Street (West) to end of Castle Hill Street;

Charlotte Street from 10th Street (West) to end of Charlotte Street;

Charlotte Street from 11th Street (West) to Waterston Avenue;

Chesterfield Avenue from Brentwood Street to Denson Drive;

Chesterfield Avenue from Koenig Lane (West) to Skyview Road (West);

Cinderella Drive from Carriage Drive to Northcrest Boulevard;

Confederate Street from Robertson Street to end of Confederate Street;

Crestland Drive (West) from Lamar Boulevard (North) to East Crest Drive;

Creston Lane from Guadalupe Street to Northway Drive;

Croslin Street (West) from Marcell Street to end of Croslin Street (East);

Deborah Drive from Lisa Drive (East) to Brenda Drive;

Delafield Lane from Guadalupe Street to Northway Drive;

Delmar Avenue from Avenue G to IH 35 (North) West Frontage Road;

Duval Street from Koenig Lane (East) to Skyview Road (East);

Eason Street from 12th Street (West) to 10th Street (West);

East Crest Drive from St. Johns Avenue (East) to end of East Crest Drive;

Elm Street from 13th Street (West) to 10th Street (West);

Esther Drive from Brenda Drive to Isabelle Drive;

Francis Avenue from Augusta Avenue to Patterson Avenue;

Gaylor Street form Brentwood Street to Canion Street;

Hammack Drive from Burns Street to Chesterfield Avenue;

Hartford Road from Enfield Road to Palma Plaza;

Harthan Street from 6th Street (West) to end of Harthan Street;

Highland Avenue from 9th Street (West) to 6th Street (West);

Irma Drive from Chesterfield Avenue to end of Irma Drive;

Isabelle Drive from Lisa Drive (West) to Huntland Drive (West);

Jennie Avenue from Augusta Avenue to end of Jennie Avenue;

Kawnee Drive from Guadalupe Street to end of Kawnee Drive;

Kenniston Drive from Isabelle Drive to Airport Boulevard;

Link Avenue from Koenig Lane (West) to Skyview Road (West);

Lisa Drive from Isabelle Drive to Twin Crest Drive;

Lorrain Street from Enfield Road to 10<sup>th</sup> Street (West);

Marcell Street from St. Johns Avenue (West) to Crestland Drive (West);

Marshall Lane from Enfield Road to 12th Street (West);

Martin Avenue from Blackson Avenue to Delmar Avenue;

Maufrais Street from 12th Street (West) to end of Maufrais Street;

Meadowview Lane from Crestland Drive (West) to Northway Drive;

Miranda Drive from Lisa Drive (West) to Isabelle Drive;

Nelson Street from 8th Street (West) to 9th Street (West);

Northcrest Boulevard from St. Johns Avenue (West) to 145 feet north of Croslin Street (West);

O'Dell Street from East Crest Drive to end of O'Dell Street;

Oakland Avenue from 6th Street (West) to 9th Street (West);

Pampa Drive from Isabelle Drive to Airport Boulevard;

Patterson Avenue from 6th Street (West) to 10th Street (West);

Paxton Street from Amesbury Lane to Morrow Street;

Prairie Dell from Delafield Lane to Carriage Drive;

Pressler Street from 9th Street (West) to 6th Street (West);

Prince Drive from Northcrest Boulevard to East Crest Drive;

Priscilla Drive from Lisa Drive (East) to Brenda Drive;

Robertson Street from 9th Street (West) to 9th ½ Street (West);

Rufus Drive from Lisa Drive (West) to Isabelle Drive;

Shelley Avenue from 13th Street (West) to 9th Street (West);

Shirley Avenue from Williams Street to end of Shirley Avenue;

Skyview Road (East) from Duval Street to end of Skyview Road (West);

Swanee Drive from Isabelle Drive to end of Swanee Drive;

Theresa Avenue from 6th Street (West) to 10th Street (West);

Toyath Street from Waterston Avenue to 10th Street (West);

Tremont Street from Highland Avenue to Oakland Avenue

Wallingford Bend Drive from Lamar Boulevard (North) to Shirley Avenue;

Waterston Avenue from Newfield Lane to West Lynn Street;

Williams Street from Wallingford Bend Drive to Canion Street;

Wilmes Drive from Chesterfield Avenue to end of Wilmes Drive;

Windsor Road from Enfield Road to 13th Street (West);

Winflo Drive from 6th Street (West) to 9th Street (West);

Woodlawn Boulevard from Palma Plaza to Waterston Avenue;

**PART 3.** The City Council finds that the prima facie speed limit previously applicable to the streets, or portions of streets, identified in parts 1 and 2 of this ordinance is unreasonable or unsafe, and the reduction in speed limit on these streets will reduce the potential for vehicle-pedestrian accidents.


**PART 4.** The amendments made in this ordinance shall be incorporated in alphabetical order and the existing subsections renumbered accordingly.

**PART 5.** This ordinance takes effect on July 3, 2006.



**PASSED AND APPROVED**

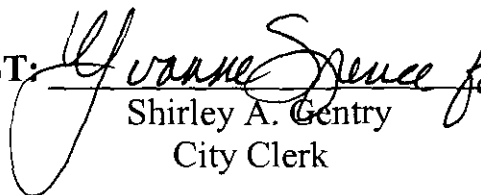
\_\_\_\_\_, June 22 \_\_\_\_\_, 2006

**APPROVED:**

  
\_\_\_\_\_  
David Allan Smith  
City Attorney

**ATTEST:**

§   
§   
§ \_\_\_\_\_  
Will Wynn  
Mayor

  
\_\_\_\_\_  
Shirley A. Gentry  
City Clerk