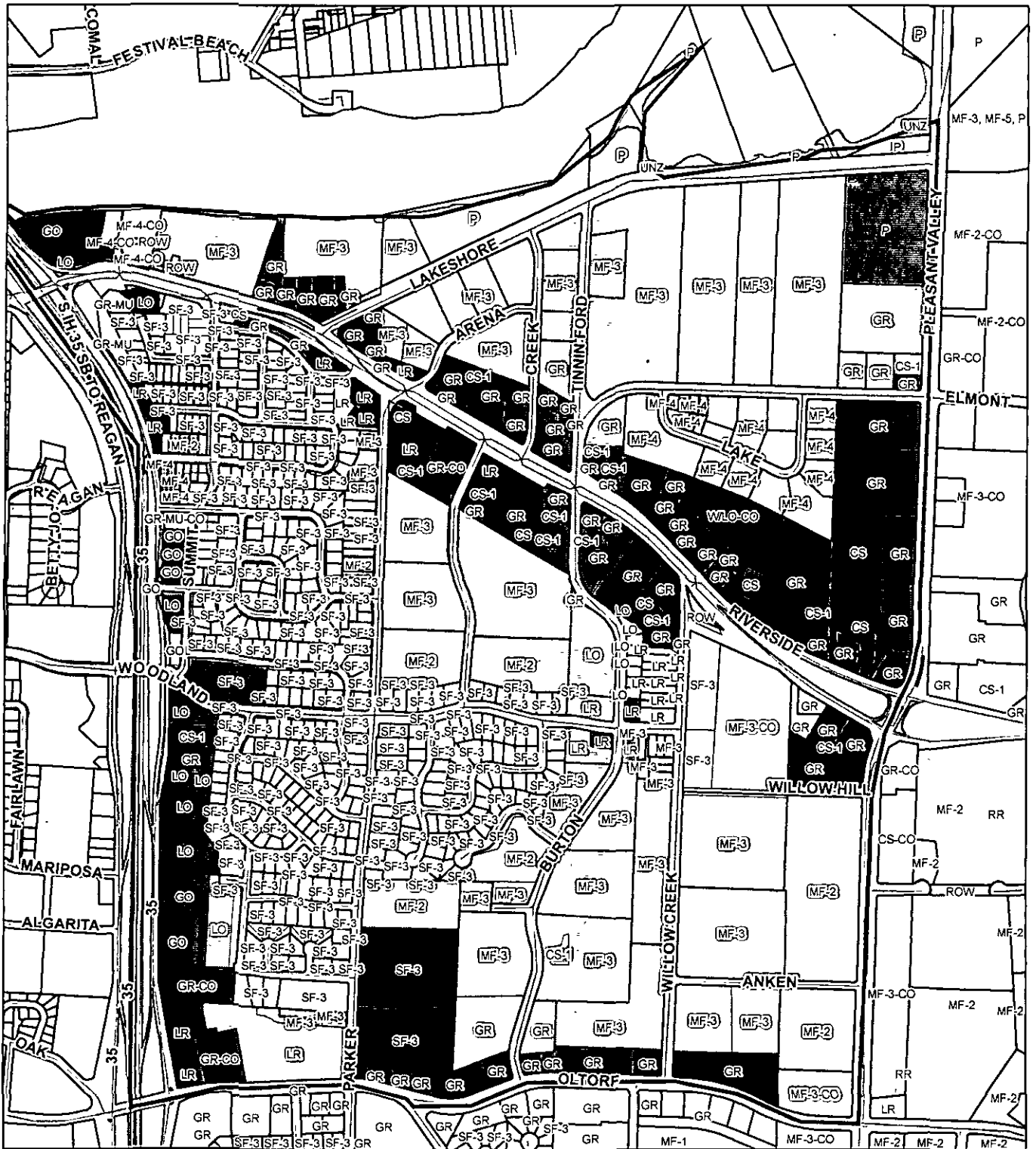


#105

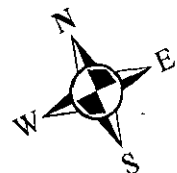


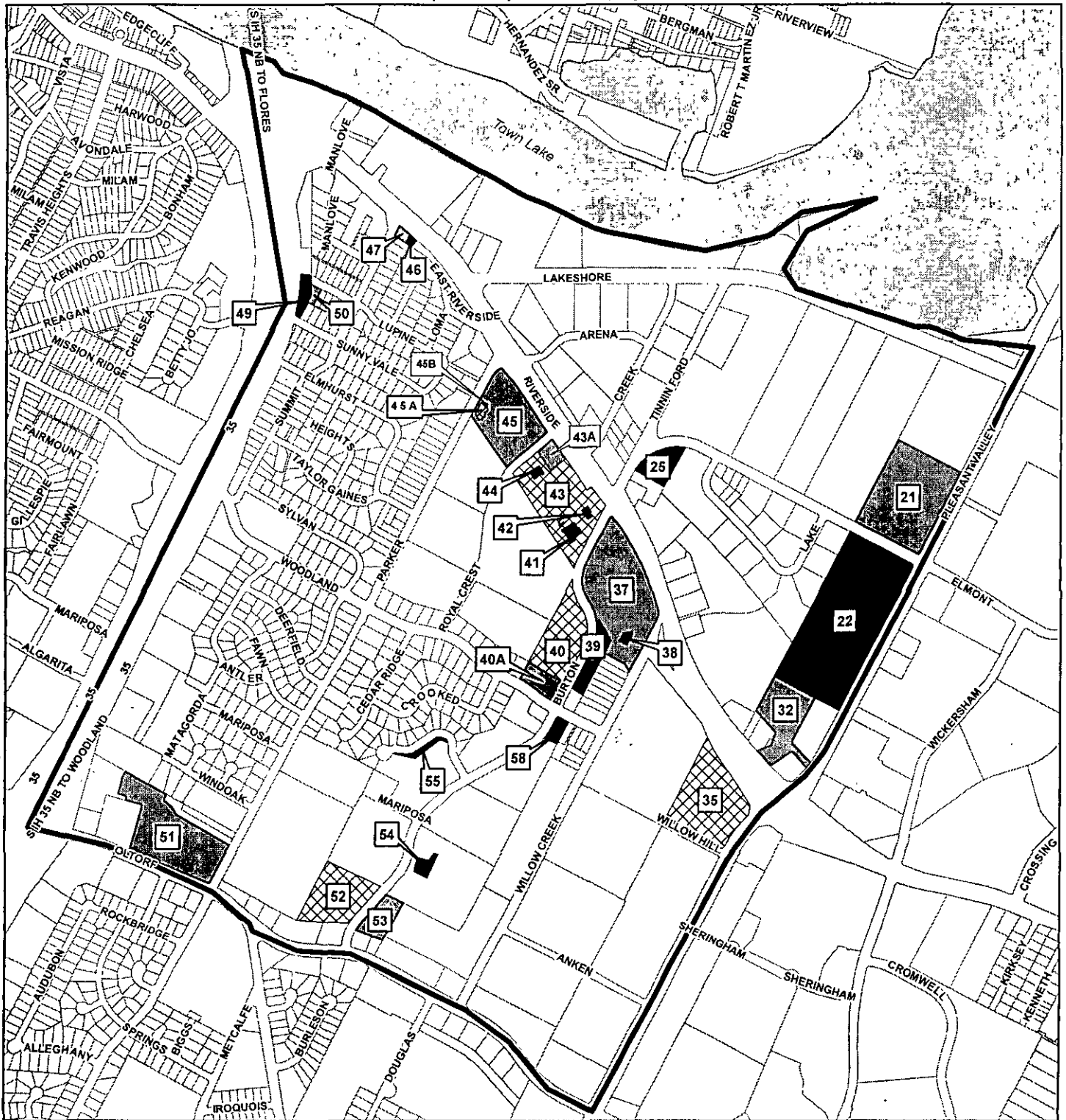
Riverside Neighborhood Plan Combining District  
Current Land Use and Zoning  
Zoning Case #C-14-05-0112



City of Austin  
Neighborhood Planning and Zoning Department

0 1,000  
Feet





**Riverside Neighborhood Plan Combining District  
Tract Map for Rezoning  
Zoning Case #C-14-05-0112  
Exhibit \_\_\_\_\_**



City of Austin  
Neighborhood Planning and Zoning Department  
Updated August 1, 2006

**Tracts for Rezoning**



0 250 500 1,000 1,500 2,000 Feet