

11/2/06
#56

ORDINANCE NO. _____

1 AN ORDINANCE REZONING AND CHANGING THE ZONING MAP FOR THE
2 PROPERTY LOCATED AT 1500 SOUTH LAMAR BOULEVARD FROM
3 COMMUNITY COMMERCIAL (GR) DISTRICT AND GENERAL
4 COMMERCIAL SERVICES (CS) DISTRICT TO COMMUNITY COMMERCIAL-
5 MIXED USE-CONDITIONAL OVERLAY (GR-MU-CO) COMBINING DISTRICT.

6
7 BE IT ORDAINED BY THE CITY COUNCIL OF THE CITY OF AUSTIN:
8

9 PART 1. The zoning map established by Section 25-2-191 of the City Code is amended to
10 change the base district from community commercial (GR) district and general commercial
11 services (CS) district to community commercial-mixed use-conditional overlay (GR-MU-
12 CO) combining district on the property described in Zoning Case No C14-06-0123, on file
13 at the Neighborhood Planning and Zoning Department, as follows:

14
15 Lots 5, 6, 7, and 8, Cinco Subdivision, a subdivision in the City of Austin, Travis
16 County, Texas, according to the map or plat of record in Plat Book 62, Page 42, of
17 the Plat Records of Travis County, Texas (the "Property"),

18
19 locally known as 1500 South Lamar Boulevard, in the City of Austin, Travis County,
20 Texas, and generally identified in the map attached as Exhibit "A"

21
22 PART 2. The Property within the boundaries of the conditional overlay combining district
23 established by this ordinance is subject to the following conditions

24
25 1 The following uses are prohibited uses of the Property

26	Automotive rentals	Automotive repair services
27	Automotive sales	Automotive washing (of any type)
28	Bail bond services	Commercial off-street parking
29	Drop-off recycling collection facility	Exterminating services
30	Funeral services	Indoor sports and recreation
31	Outdoor sports and recreation	Pawn shop services
32	Service station	Local utility services
33	Theater	Telecommunication tower 1
34	Residential treatment	
35		
36		
37		

1 2 A site plan or building permit for the Property may not be approved, released, or
2 issued, if the completed development or uses of the Property, considered cumulatively
3 with all existing or previously authorized development and uses, generate traffic that
4 exceeds 1,000 trips per day

5
6 Except as specifically restricted under this ordinance, the Property may be developed and
7 used in accordance with the regulations established for the community commercial (GR)
8 base district and other applicable requirements of the City Code

9
10 **PART 3.** This ordinance takes effect on _____, 2006

11
12
13 **PASSED AND APPROVED**

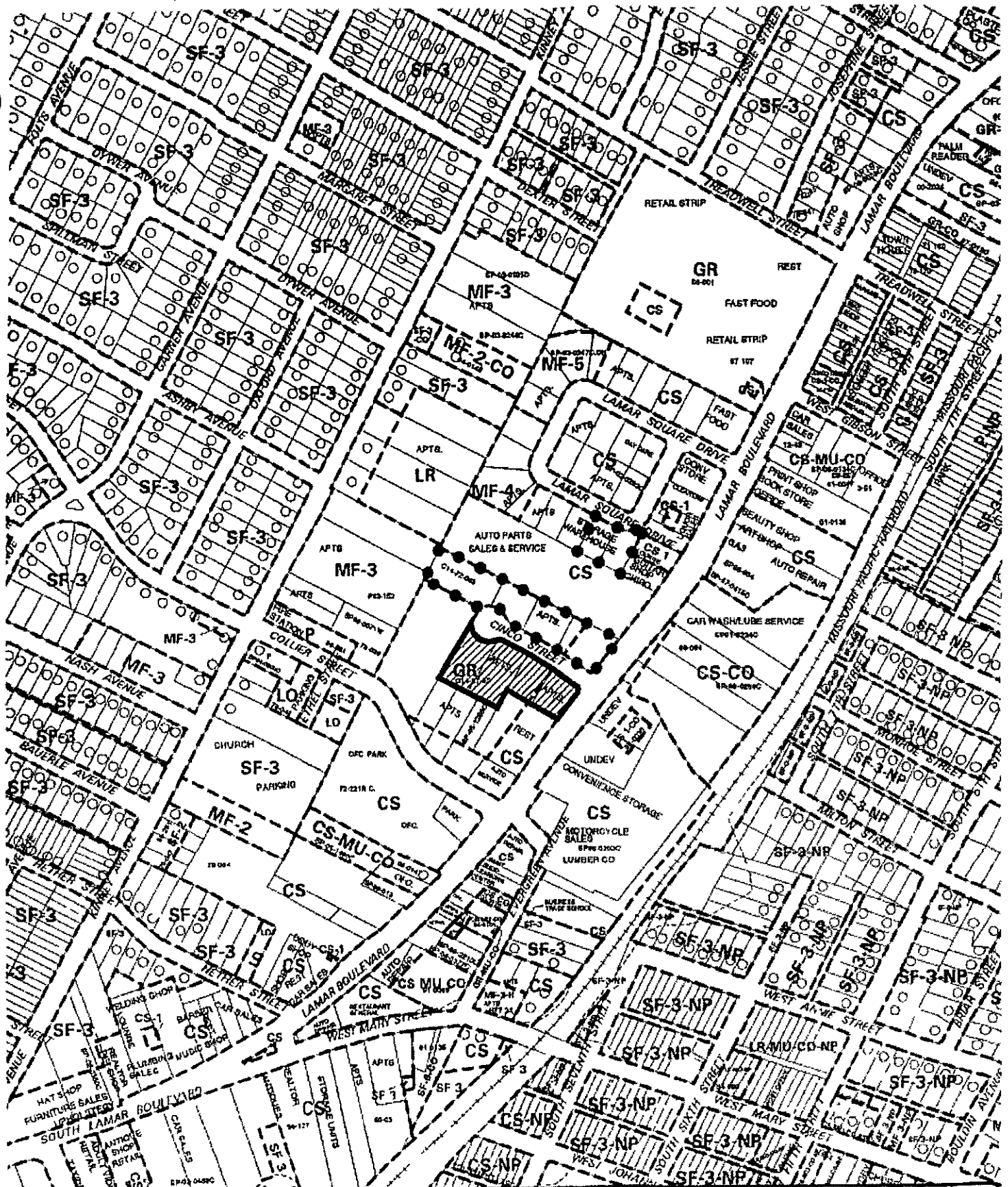
14
15
16 _____, 2006


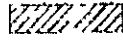


§
§
§

Will Wynn
Mayor

17
18
19
20
21
22 **APPROVED:** _____
23 David Allan Smith
24 City Attorney

ATTEST: _____
Shirley A Gentry
City Clerk



 1" = 400'	SUBJECT TRACT PENDING CASE ZONING BOUNDARY CASE MGR RHC	  	ZONING EXHIBIT A CASE # C14 06-0123 ADDRESS 1500 S LAMAR BLVD SUBJECT AREA (acres) 1.551	DATE 06 09 INTLS SM	CITY GRID REFERENCE NUMBER H21