












## Legend

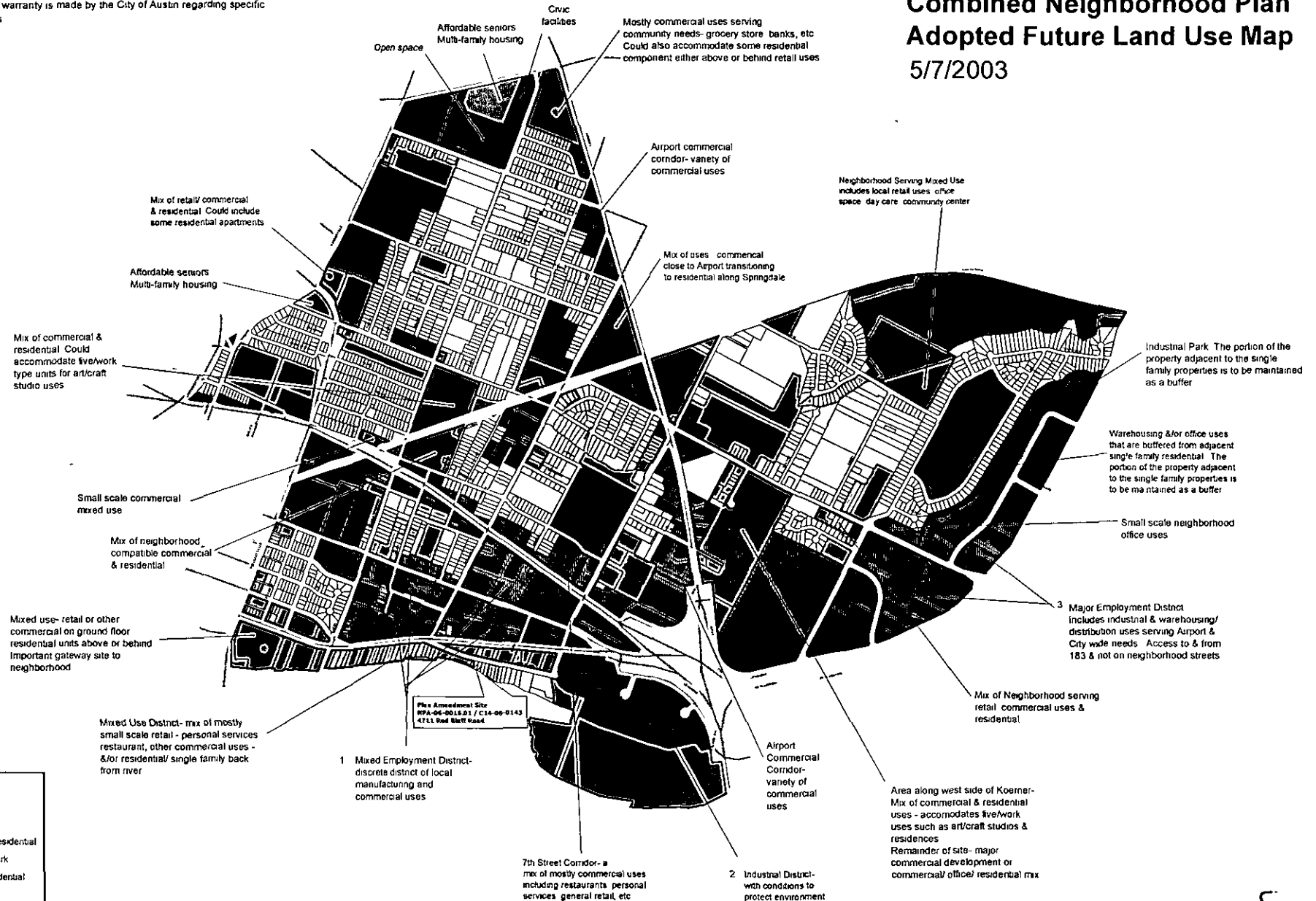
### Future Land Use Map

-  Single-Family
-  Multifamily
-  Commercial
-  Mixed Use
-  Office
-  Industry
-  Civic
-  Recreation & Open Space
-  Transportation

## Future Land Use Map: Govalle-Johnston Terrace Neighborhood Plan Plan Amendment Case NPA-06-0016.01

A comprehensive plan shall not constitute zoning regulations or establish zoning district boundaries. This map has been produced by the City of Austin for the sole purpose of geographic reference. No warranty is made by the City of Austin regarding specific accuracy or completeness.

# Govalle/ Johnston Terrace Combined Neighborhood Plan Adopted Future Land Use Map 5/7/2003



59