

ORDINANCE NO. 20061102-044

AN ORDINANCE AMENDING ORDINANCE NO. 011129-67, WHICH ADOPTED THE ROSEWOOD NEIGHBORHOOD PLAN AS AN ELEMENT OF THE AUSTIN TOMORROW COMPREHENSIVE PLAN, TO CHANGE A LAND USE DESIGNATION ON THE FUTURE LAND USE MAP FOR PROPERTY LOCATED AT 2935 EAST 13TH STREET AND 2937 EAST 13TH STREET.

BE IT ORDAINED BY THE CITY COUNCIL OF THE CITY OF AUSTIN:

PART 1. Ordinance No 011129-67 adopted the Rosewood Neighborhood Plan as an element of the Austin Tomorrow Comprehensive Plan

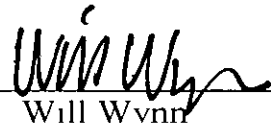
PART 2. Ordinance No 011129-67 is amended to change a single family land use designation to civic use on the future land use map attached as Exhibit "A" and incorporated in this ordinance, and described in File NPA-06-0008 01 at the Neighborhood Planning and Zoning Department, for property located at 2935 East 13th Street (Tract 1) and 2937 East 13th Street (Tract 2)

PART 3. This ordinance takes effect on November 13, 2006

PASSED AND APPROVED

_____, November 2, 2006


§
§
§



Will Wynn


Mayor

APPROVED:



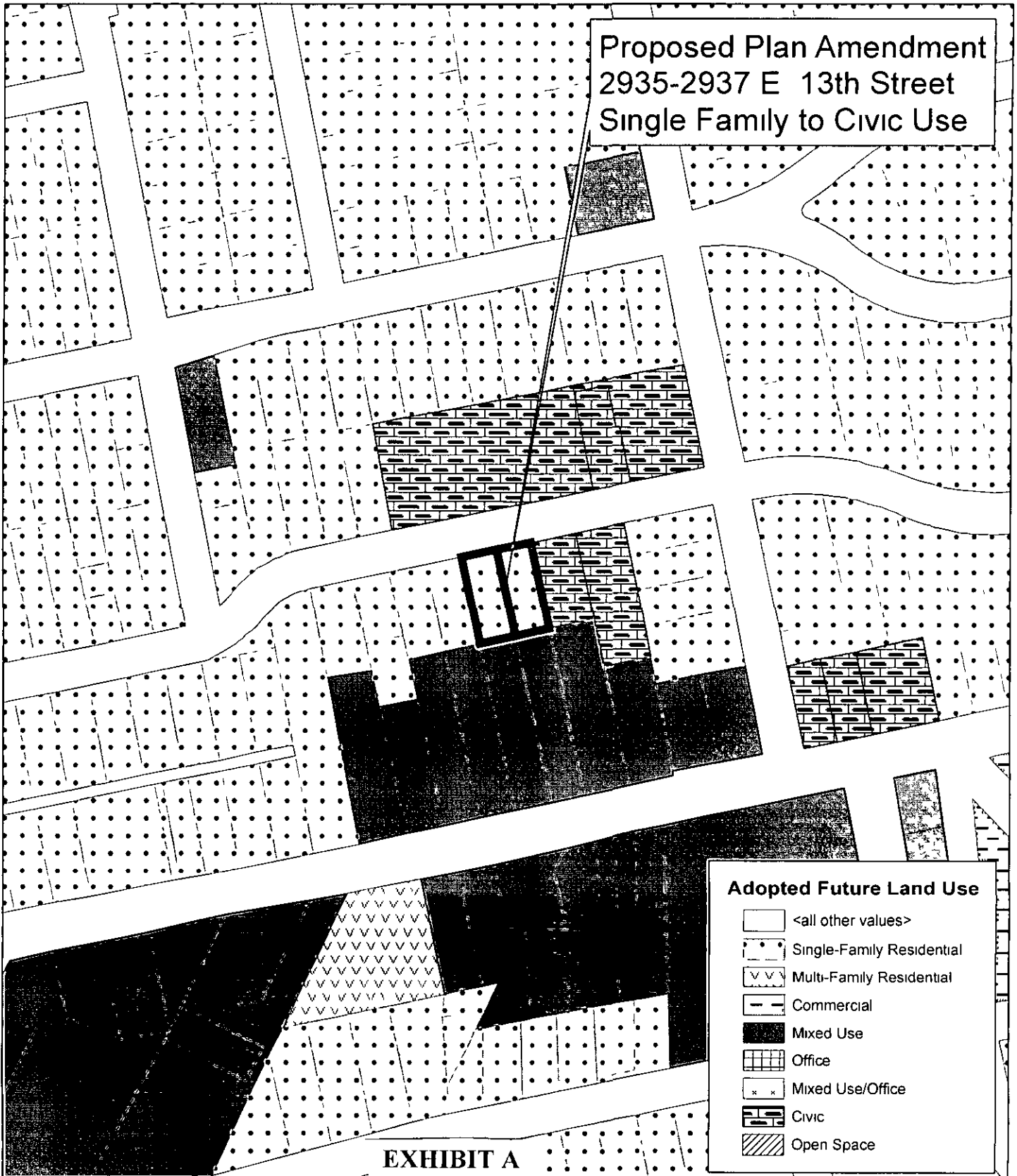
David Allan Smith
City Attorney

ATTEST:



Shirley A Gentry
City Clerk

Proposed Plan Amendment
2935-2937 E 13th Street
Single Family to Civic Use



Rosewood Neighborhood Plan
Neighborhood Plan Amendment
Case # NPA-06-0008 01

