

ORDINANCE NO. 20061130-052

AN ORDINANCE AMENDING ORDINANCE NO. 011213-41, WHICH ADOPTED THE CENTRAL EAST AUSTIN NEIGHBORHOOD PLAN AS AN ELEMENT OF THE AUSTIN TOMORROW COMPREHENSIVE PLAN, TO CHANGE A LAND USE DESIGNATION ON THE FUTURE LAND USE MAP FOR PROPERTY LOCATED AT 1204 SALINA STREET.

BE IT ORDAINED BY THE CITY COUNCIL OF THE CITY OF AUSTIN:

PART 1. Ordinance No 011213-41 adopted the Central East Austin Neighborhood Plan as an element of the Austin Tomorrow Comprehensive Plan

PART 2. Ordinance No 011213-41 is amended to change a single family land use designation to office-mixed use on the future land use map attached as Exhibit "A" and incorporated in this ordinance, and described in File NPA-06-0009 03 at the Neighborhood Planning and Zoning Department, for property located at 1204 Salina Street

PART 3. This ordinance takes effect on December 11, 2006

PASSED AND APPROVED

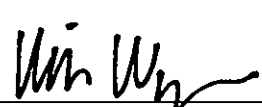


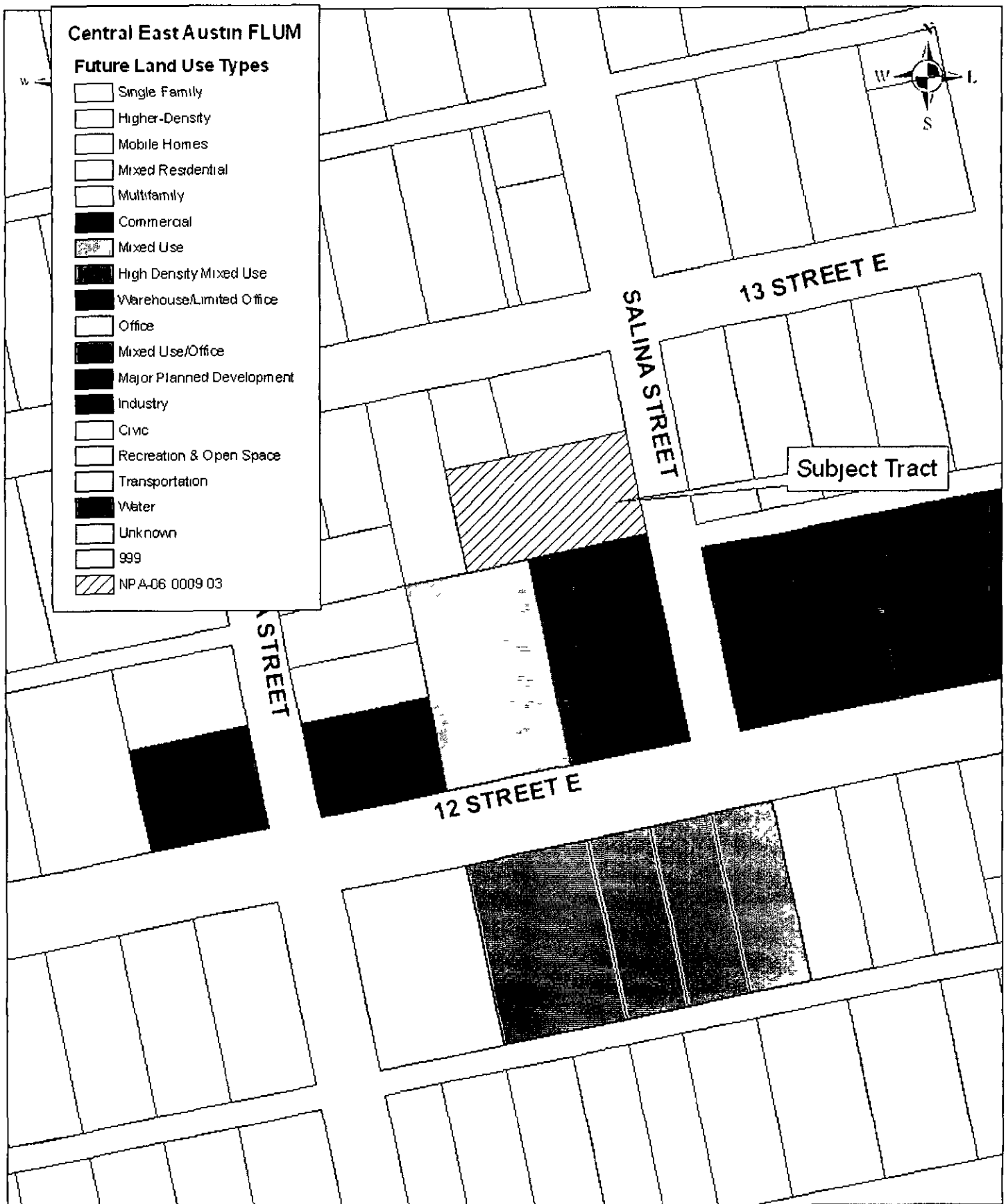
	§	
	§	
_____ November 30	§	_____ 
, 2006		Will Wynn Mayor
APPROVED: 	ATTEST: 	
David Allan Smith City Attorney	Shirley A. Gentry City Clerk	

EXHIBIT A



**Future Land Use Map Central East Austin Neighborhood Plan
Plan Amendment Case NPA-06-0009.03**