

ORDINANCE NO. _____

AN ORDINANCE REZONING AND CHANGING THE ZONING MAP FOR THE PROPERTY GENERALLY KNOWN AS THE A.D. AND MAE BOLM HOUSE LOCATED AT 2309 WINDSOR ROAD FROM FAMILY RESIDENCE (SF-3) DISTRICT TO FAMILY RESIDENCE-HISTORIC (SF-3-H) COMBINING DISTRICT.

BE IT ORDAINED BY THE CITY COUNCIL OF THE CITY OF AUSTIN:

PART 1. The zoning map established by Section 25-2-191 of the City Code is amended to change the base district from family residence (SF-3) district to family residence-historic (SF-3-H) combining district on the property described in Zoning Case No C14H-06-0035, on file at the Neighborhood Planning and Zoning Department, as follows

Lot 11, less the north triangle of the lot, Enfield D Subdivision, a subdivision in the City of Austin, Travis County, Texas, according to the map or plat of record in Plat Book 3, Page 158, of the Plat Records of Travis County, Texas,

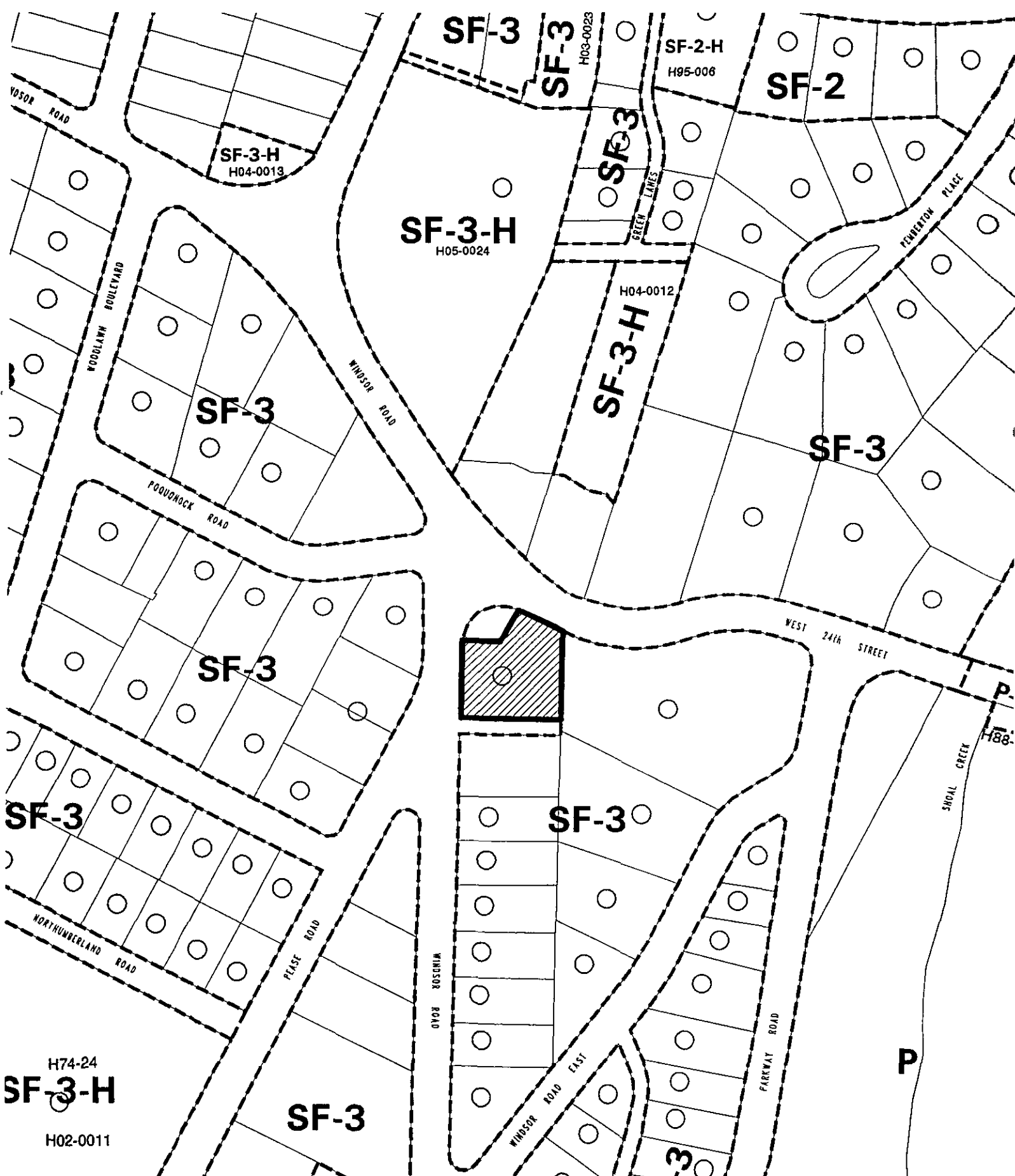
generally known as the A D and Mae Bolm House, locally known as 2309 Windsor Road Avenue, in the City of Austin, Travis County, Texas, and generally identified in the map attached as Exhibit "A"





PART 2. This ordinance takes effect on _____, 2006

PASSED AND APPROVED

_____, 2006 § _____
 § _____
 § _____
Will Wynn
Mayor

APPROVED: _____ **ATTEST:** _____
David Allan Smith Shirley A Gentry
City Attorney City Clerk



 1" = 200'	SUBJECT TRACT 	HISTORIC ZONING		CITY GRID REFERENCE NUMBER H24
	PENDING CASE 	CASE # C14H-06-0035		
	ZONING BOUNDARY 	ADDRESS 2309 WINDSOR RD		
	CASE MGR S SADOWSKY	DATE 06-12		
SUBJECT AREA (acres) N/A		INTLS SM		