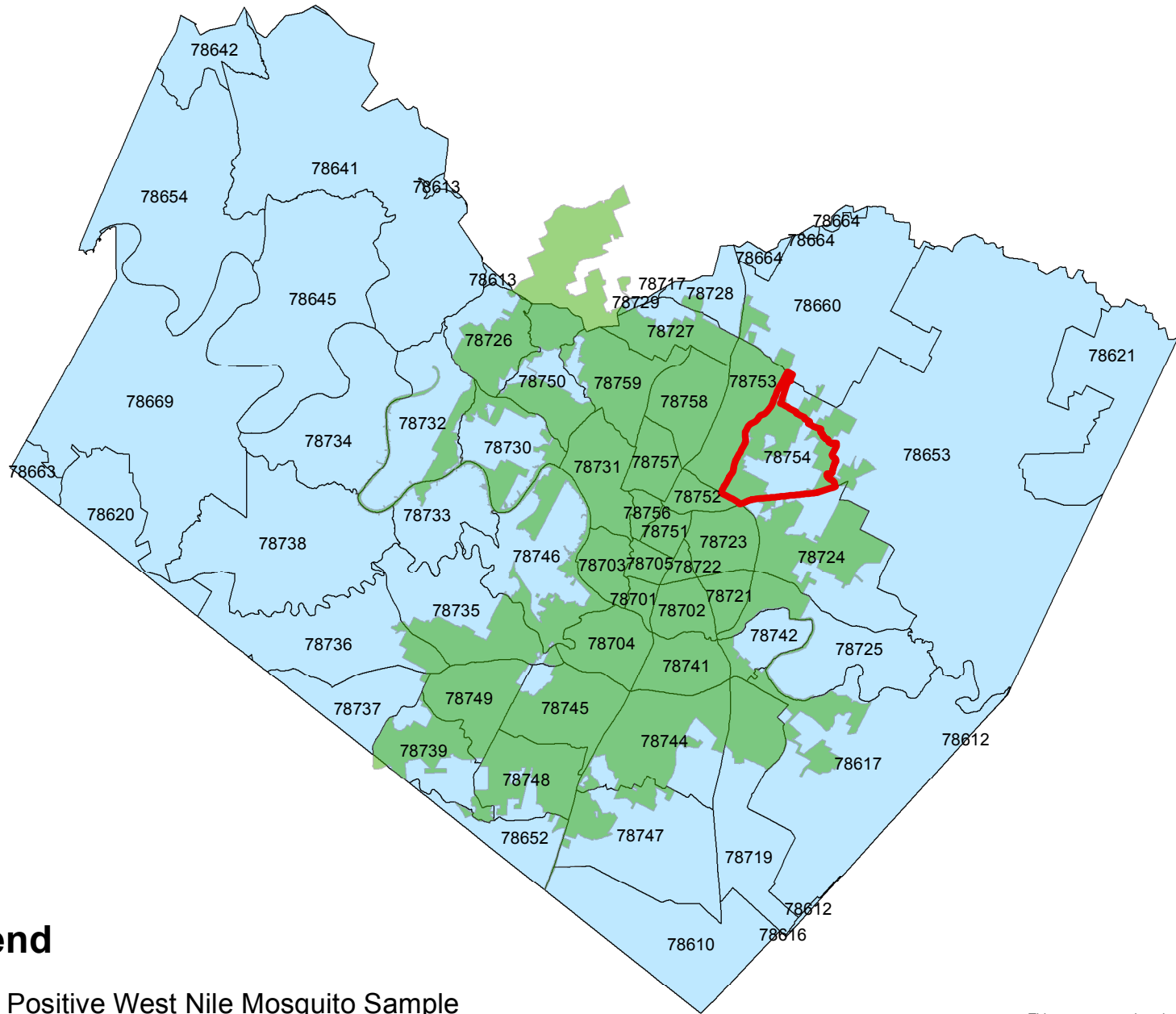




Austin-Travis County HHS
Environmental Health Services Division
Arbovirus Surveillance 2016



Legend

-  Positive West Nile Mosquito Sample
-  City Limits

This map was produced as a working staff map and is not warranted for any other use. No warranty is made by A/TCHSD regarding its accuracy and completeness.

Map updated as of July 18, 2016.

