



**Open Part of
Austin Energy Building**

**Steps and View to
Water's Edge**

**Lady Bird Lake Bicycle and
Pedestrian Trails**

LAKESIDE PERFORMANCE CENTER

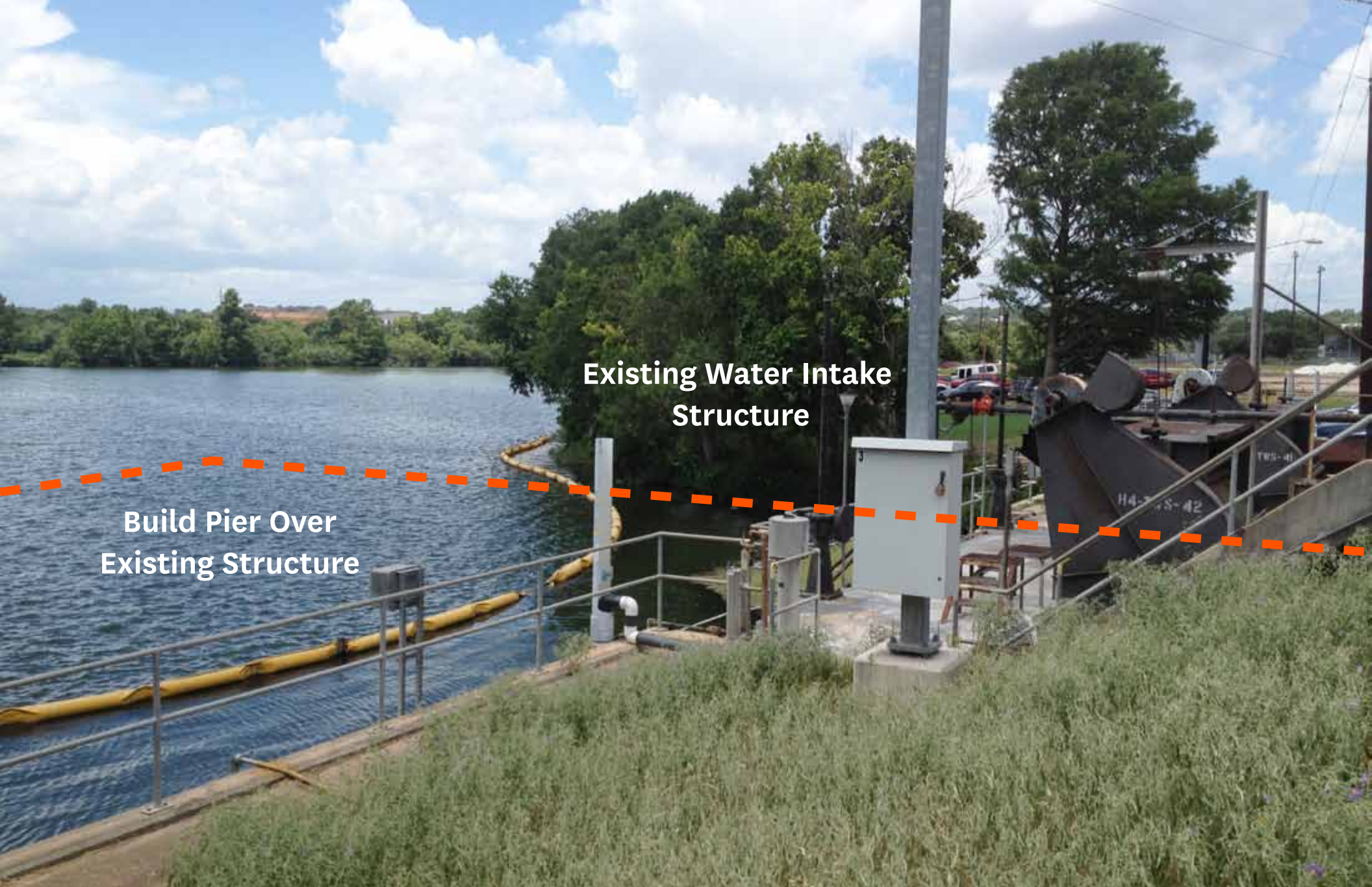


**Open Austin
Energy Building**

**Steps and View to
Water's Edge**

**Lady Bird Lake Bicycle and
Pedestrian Trails**

LAKESIDE PERFORMANCE CENTER



**Existing Water Intake
Structure**

**Build Pier Over
Existing Structure**

LADY BIRD LAKE VIEW AND FISHING PIER

Views to Lady Bird Lake



Fishing Pier and Viewpoint

Access From
Lady Bird Lake Trails

LADY BIRD LAKE VIEW AND FISHING PIER



PEDERNALES STREET

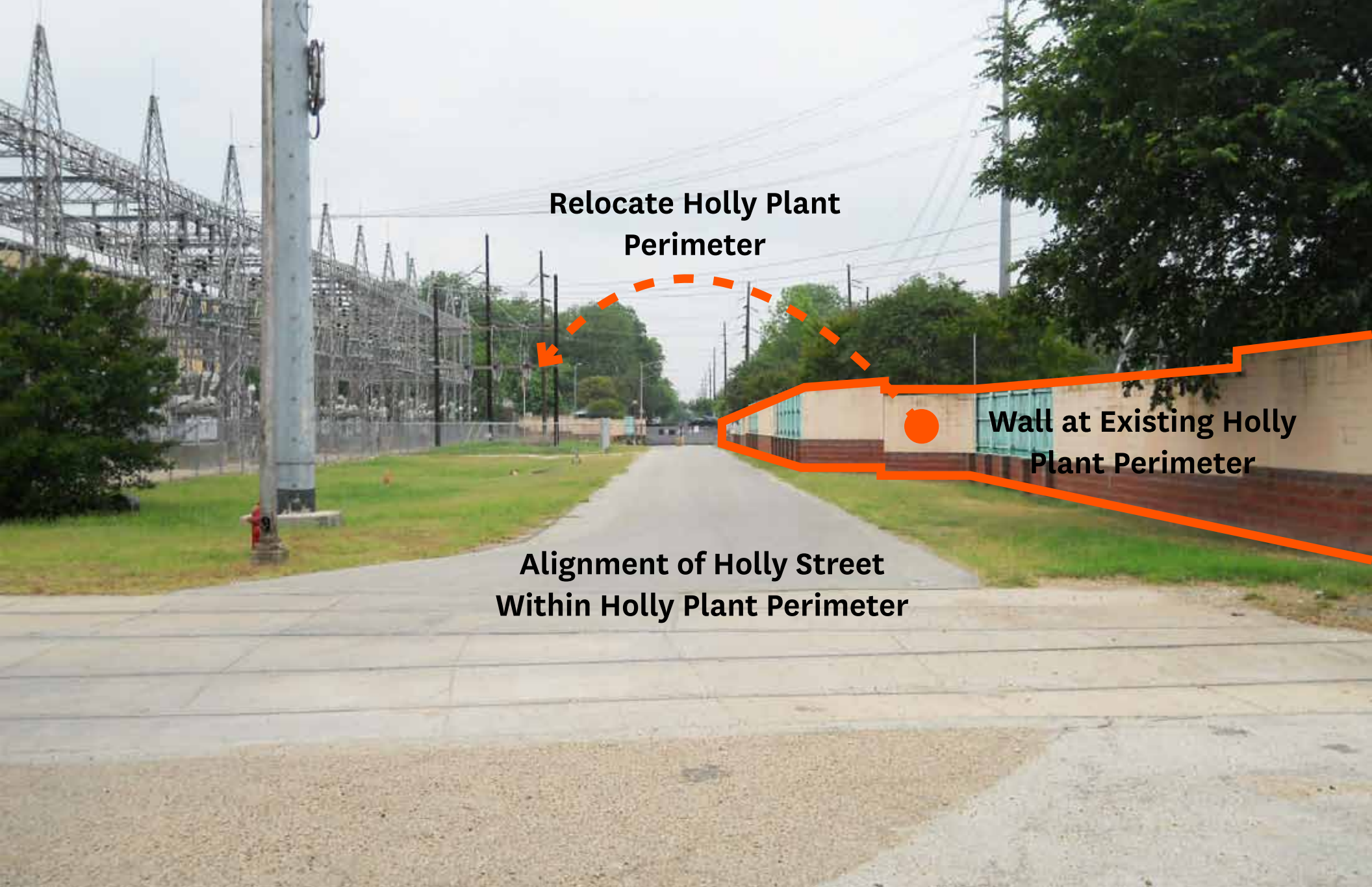


**Ball
Field**

Metz

PEDERNALES STREET

HOLLY STREET



**Relocate Holly Plant
Perimeter**

**Wall at Existing Holly
Plant Perimeter**

**Alignment of Holly Street
Within Holly Plant Perimeter**

HOLLY STREET EXTENSION

New Street Trees

**Remove Wall, Open
Views to Metz Park**

**Art Wall at Relocated
Holly Plant Perimeter**

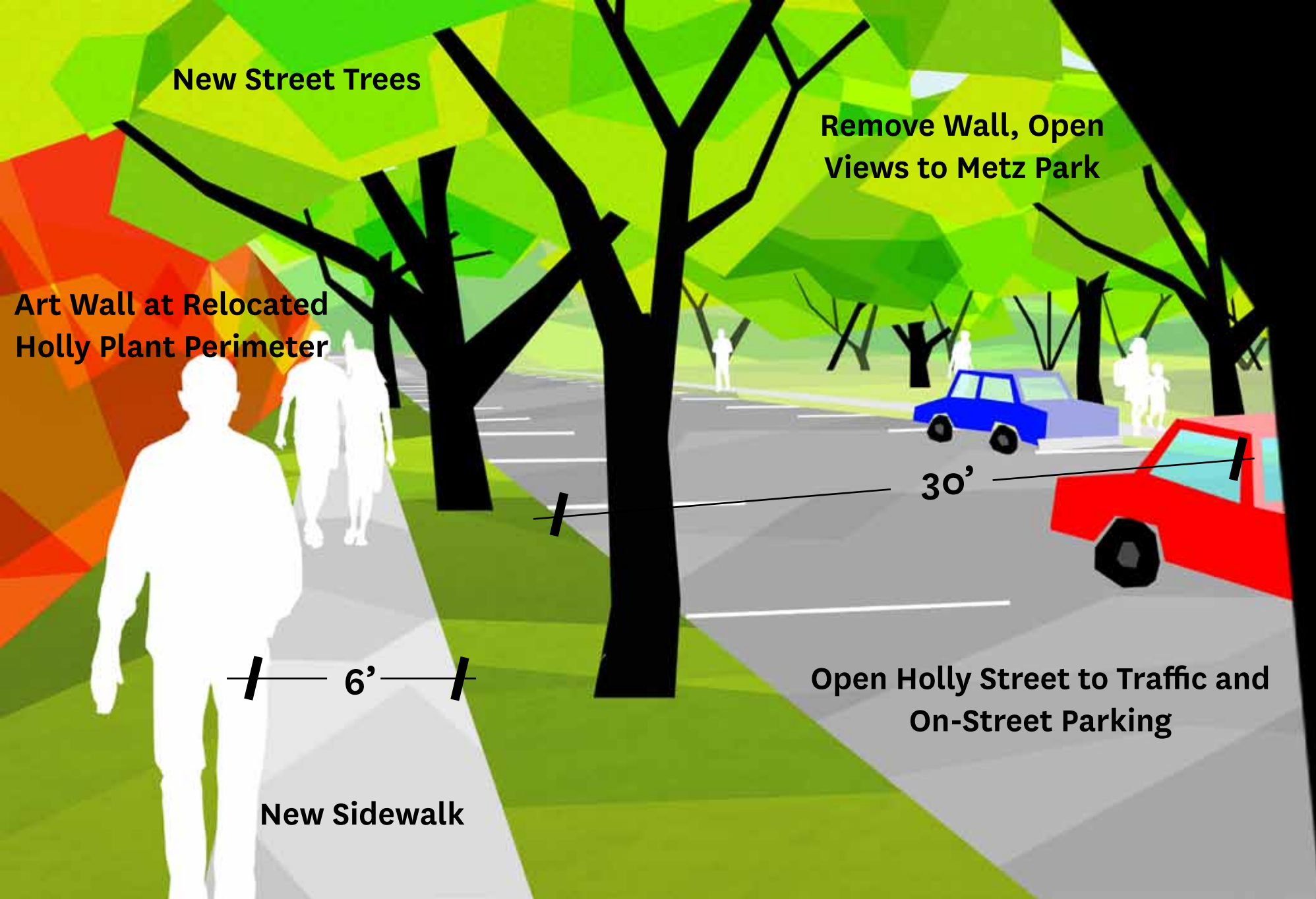
30'

6'

**Open Holly Street to Traffic and
On-Street Parking**

New Sidewalk

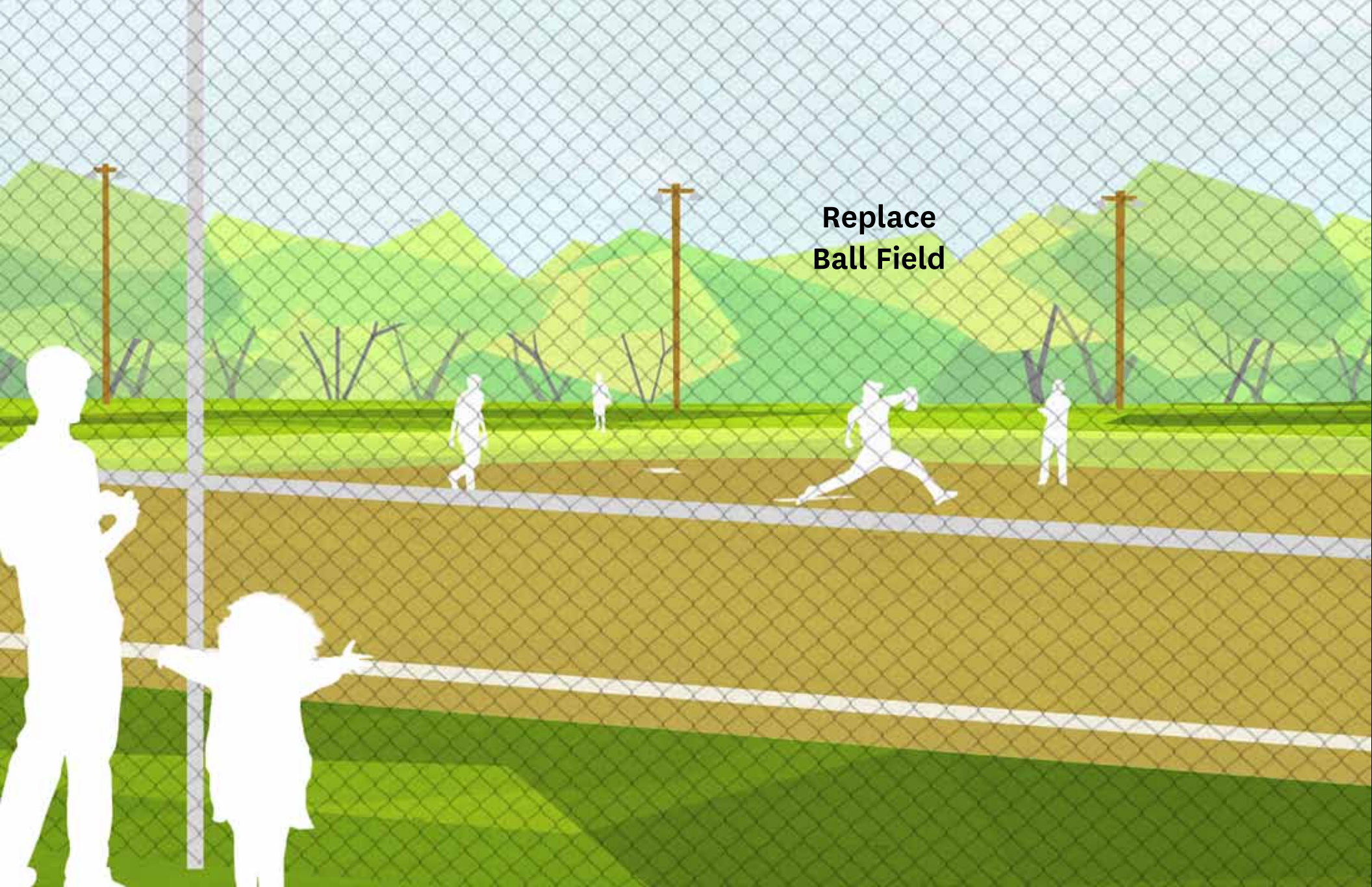
HOLLY STREET EXTENSION





Temporary Parking Lot

METZ BALL FIELD



Replace
Ball Field

METZ BALL FIELD



NASH HERNANDEZ Sr. ROAD

Peaceful Park
Character



NASH HERNANDEZ Sr. ROAD

Passive Recreation

Permaculture Area

Boat Launch

Increased Shade