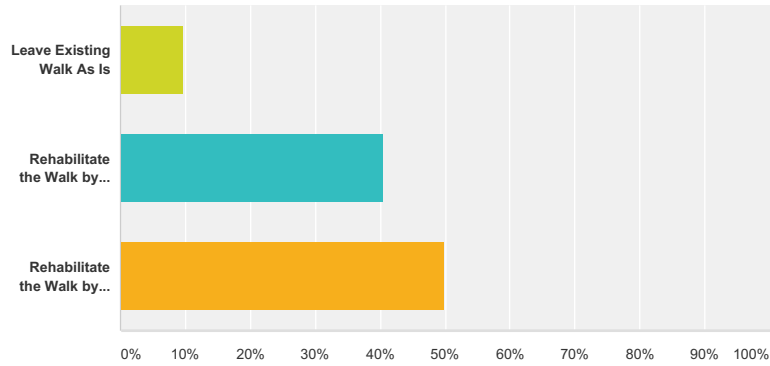


Wooldridge Square Preliminary Plan

Q1 In regards to the assessment of the rehabilitation of the historic walk, which scenario do you support?

Answered: 84 Skipped: 0

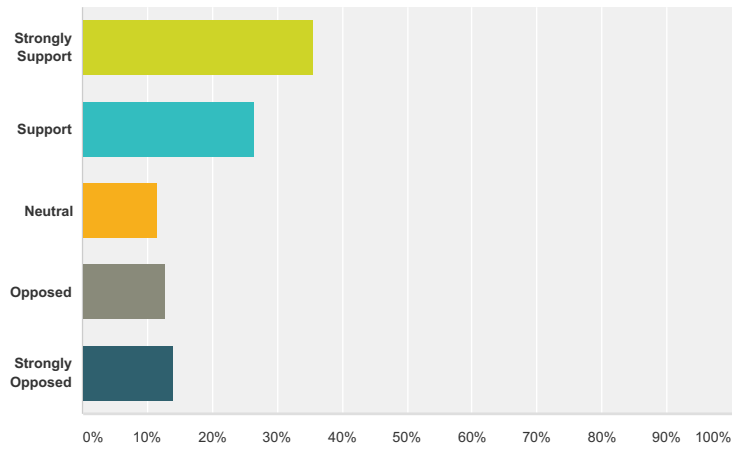


Answer Choices	Responses	
Leave Existing Walk As Is	9.52%	8
Rehabilitate the Walk by Patching Failing Sections with New Concrete to Match Color and Scoring Pattern	40.48%	34
Rehabilitate the Walk by Replacing the Entire Walk with New Concrete to Match Color and Scoring Pattern	50.00%	42
Total		84

Wooldridge Square Preliminary Plan

Q2 Little Shoal Creek is a historical character defining feature of the park. Do you support revealing Little Shoal Creek through the design and vision of the park?

Answered: 79 Skipped: 5

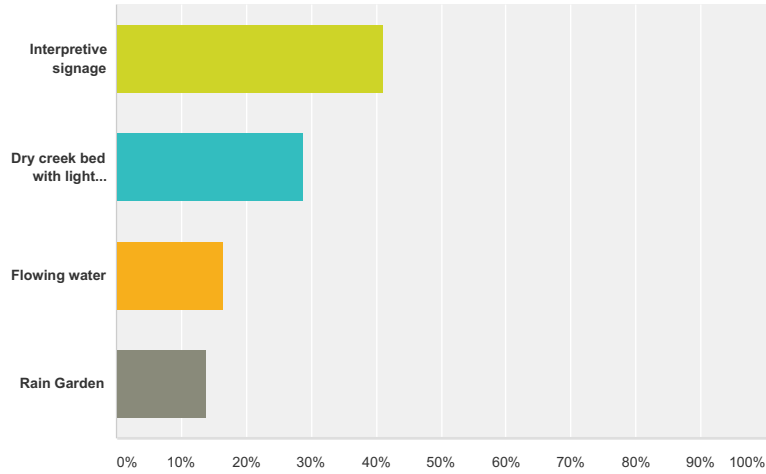


Answer Choices	Responses
Strongly Support	35.44%28
Support	26.58%21
Neutral	11.39%9
Opposed	12.66%10
Strongly Opposed	13.92%11
Total	79

Wooldridge Square Preliminary Plan

Q3 How could/should Little Shoal Creek be revealed?

Answered: 73 Skipped: 11

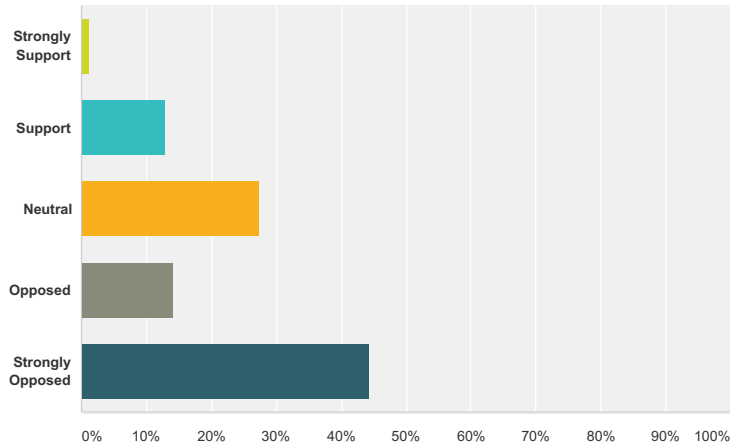


Answer Choices	Responses
Interpretive signage	41.10% 30
Dry creek bed with light grading	28.77% 21
Flowing water	16.44% 12
Rain Garden	13.70% 10
Total	73

Wooldridge Square Preliminary Plan

Q4 To provide access to the Square and the Bandstand, a walk with less than or equal to 8.33% slope may be provided. Do you support Scenario 1 for Accessibility (8.33% Ramp with Handrails and moderate grading that maintains the current orientation of the Walk)?

Answered: 77 Skipped: 7

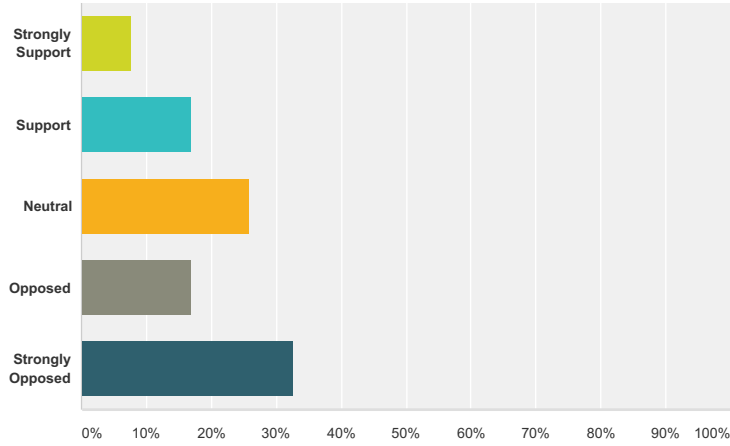


Answer Choices	Responses	
Strongly Support	1.30%	1
Support	12.99%	10
Neutral	27.27%	21
Opposed	14.29%	11
Strongly Opposed	44.16%	34
Total		77

Wooldridge Square Preliminary Plan

Q5 Do you support Scenario 2 for Accessibility (5% Walk with Significant Grading but without Handrails that maintains the current orientation of the Walk)?

Answered: 77 Skipped: 7

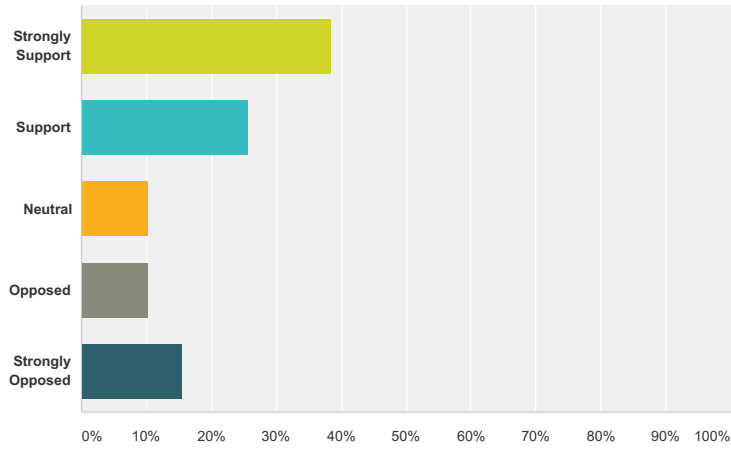


Answer Choices	Responses	
Strongly Support	7.79%	6
Support	16.88%	13
Neutral	25.97%	20
Opposed	16.88%	13
Strongly Opposed	32.47%	25
Total		77

Wooldridge Square Preliminary Plan

Q6 Do you support Scenario 3 for Accessibility (Additional Walk without Handrails Providing Access to Bandstand)?

Answered: 78 Skipped: 6

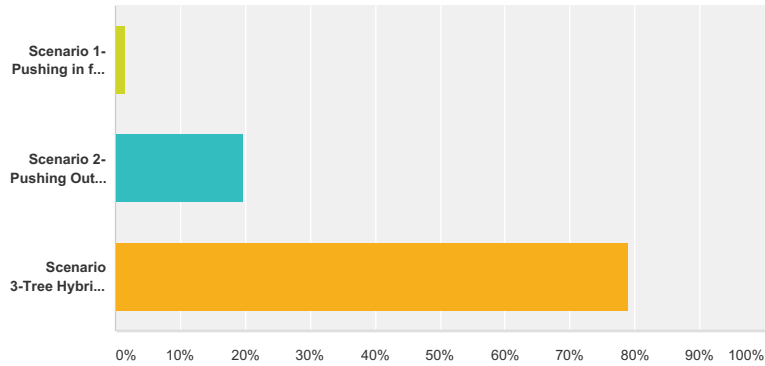


Answer Choices	Responses	
Strongly Support	38.46%	30
Support	25.64%	20
Neutral	10.26%	8
Opposed	10.26%	8
Strongly Opposed	15.38%	12
Total		78

Wooldridge Square Preliminary Plan

Q7 The 2010 Parks and Open Space Master Plan recommends implementing Great Streets at Wooldridge Square. Great Streets would widen the existing sidewalk to 18' and add streets trees around the perimeter. Which Scenario of Great Streets Do you prefer?

Answered: 71 Skipped: 13

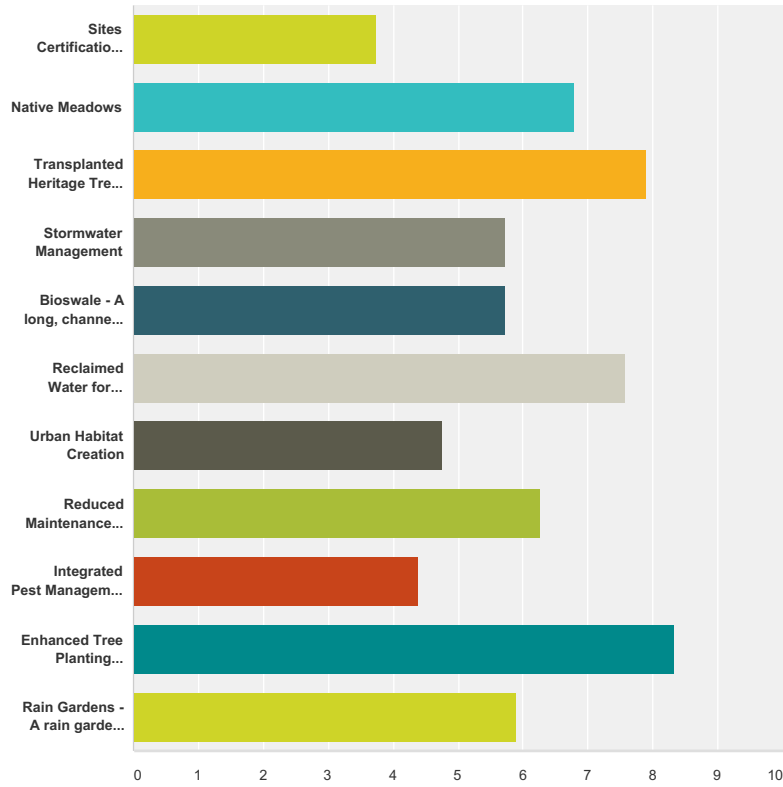


Answer Choices	Responses	
Scenario 1- Pushing in from Existing Walk to Align to Property Boundary	1.41%	1
Scenario 2- Pushing Out from Existing Walk to Align to Edge of Existing Walk	19.72%	14
Scenario 3- Tree Hybrid Layout- Provides Views of Square with and Informal Tree Layout and Adds ADA Parking and Designated Food Vendor Parking	78.87%	56
Total		71

Wooldridge Square Preliminary Plan

Q8 Please rank the following elements of Environmental Performance that you would like to see at the Square.

Answered: 63 Skipped: 21



	1	2	3	4	5	6	7	8	9	10	11	Total	Score
Sites Certification - Administered by Green Business Certification Inc. (GBCI), SITES offers a comprehensive rating and certification system designed to distinguish sustainable landscapes, measure their performance and elevate their value. (SITES)	2.00% 1	2.00% 1	0.00% 0	2.00% 1	10.00% 5	10.00% 5	8.00% 4	10.00% 5	14.00% 7	22.00% 11	20.00% 10	50	3.74
Native Meadows	12.96% 7	5.56% 3	11.11% 6	20.37% 11	12.96% 7	5.56% 3	3.70% 2	9.26% 5	7.41% 4	3.70% 2	7.41% 4	54	6.78
Transplanted Heritage Trees – Relocate trees removed from other sites to Wooldridge Square	16.95% 10	18.64% 11	18.64% 11	13.56% 8	6.78% 4	3.39% 2	6.78% 4	5.08% 3	1.69% 1	5.08% 3	3.39% 2	59	7.90
Stormwater Management	4.00% 2	2.00% 1	10.00% 5	8.00% 4	12.00% 6	10.00% 5	22.00% 11	16.00% 8	8.00% 4	4.00% 2	4.00% 2	50	5.72

Wooldridge Square Preliminary Plan

Bioswale - A long, channeled depression or trench that receives rainwater runoff (as from a parking lot) and has vegetation (such as grasses, flowering herbs, and shrubs) and organic matter (such as mulch) to slow water infiltration and filter out pollutants	1.92% 1	11.54% 6	3.85% 2	5.77% 3	11.54% 6	15.38% 8	9.62% 5	19.23% 10	13.46% 7	7.69% 4	0.00% 0	52	5.71
Reclaimed Water for Irrigation	12.96% 7	14.81% 8	18.52% 10	14.81% 8	3.70% 2	14.81% 8	3.70% 2	5.56% 3	5.56% 3	3.70% 2	1.85% 1	54	7.57
Urban Habitat Creation	5.66% 3	5.66% 3	1.89% 1	5.66% 3	5.66% 3	11.32% 6	15.09% 8	11.32% 6	9.43% 5	9.43% 5	18.87% 10	53	4.75
Reduced Maintenance Cost	8.77% 5	10.53% 6	7.02% 4	10.53% 6	12.28% 7	12.28% 7	12.28% 7	3.51% 2	5.26% 3	8.77% 5	8.77% 5	57	6.26
Integrated Pest Management - An ecosystem-based strategy that focuses on long-term prevention of pests or their damage through a combination of techniques such as biological control, habitat manipulation, modification of cultural practices, and use of resistant varieties.	1.96% 1	5.88% 3	5.88% 3	7.84% 4	7.84% 4	1.96% 1	5.88% 3	7.84% 4	21.57% 11	17.65% 9	15.69% 8	51	4.39
Enhanced Tree Planting Program – Planting younger trees to increase tree age diversity and ensure a high tree population into the future as older trees age.	34.48% 20	15.52% 9	15.52% 9	3.45% 2	6.90% 4	5.17% 3	1.72% 1	3.45% 2	5.17% 3	5.17% 3	3.45% 2	58	8.33

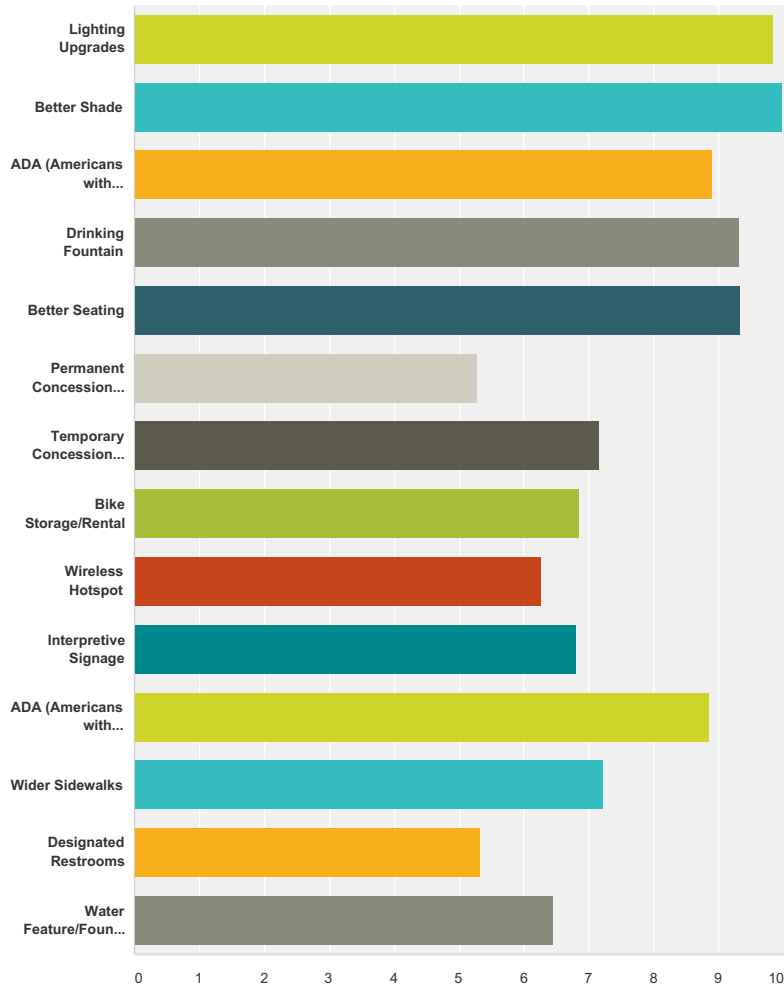
Wooldridge Square Preliminary Plan

Rain Gardens - A rain garden is a low area that absorbs and filters rain water runoff that comes from roofs, sidewalks, and driveways. Rain runs off the hard surfaces, collects in the shallow depression, and slowly soaks into the soil. They are usually planted with colorful native plants and grasses. (City of Austin)	5.66% 3	11.32% 6	9.43% 5	9.43% 5	13.21% 7	5.66% 3	11.32% 6	3.77% 2	7.55% 4	9.43% 5	13.21% 7	53	5.89
---	------------	-------------	------------	------------	-------------	------------	-------------	------------	------------	------------	-------------	----	------

Wooldridge Square Preliminary Plan

Q9 Please rank the following elements of Infrastructure Upgrades that you would like to see at the Square.

Answered: 62 Skipped: 22



	1	2	3	4	5	6	7	8	9	10	11	12	13	14	Total	Score
Lighting Upgrades	14.29% 8	3.57% 2	17.86% 10	16.07% 9	12.50% 7	5.36% 3	3.57% 2	10.71% 6	5.36% 3	3.57% 2	3.57% 2	0.00% 0	1.79% 1	1.79% 1	56	9.84
Better Shade	5.45% 3	12.73% 7	14.55% 8	21.82% 12	14.55% 8	7.27% 4	9.09% 5	1.82% 1	1.82% 1	3.64% 2	1.82% 1	0.00% 0	3.64% 2	1.82% 1	55	9.98
ADA (Americans with Disabilities Act) Compliant Access to Bandstand	34.62% 18	7.69% 4	1.92% 1	1.92% 1	1.92% 1	0.00% 0	13.46% 7	3.85% 2	11.54% 6	0.00% 0	0.00% 0	7.69% 4	0.00% 0	15.38% 8	52	8.90
Drinking Fountain	3.64% 2	9.09% 5	7.27% 4	12.73% 7	10.91% 6	23.64% 13	7.27% 4	16.36% 9	1.82% 1	3.64% 2	1.82% 1	0.00% 0	1.82% 1	0.00% 0	55	9.31
Better Seating	3.77% 2	7.55% 4	16.98% 9	9.43% 5	13.21% 7	16.98% 9	11.32% 6	1.89% 1	9.43% 5	3.77% 2	1.89% 1	0.00% 0	0.00% 0	3.77% 2	53	9.34
Permanent Concession (Kiosk)	2.00% 1	0.00% 0	8.00% 4	0.00% 0	0.00% 0	2.00% 1	8.00% 4	16.00% 8	8.00% 4	12.00% 6	10.00% 5	8.00% 4	12.00% 6	14.00% 7	50	5.28
Temporary Concession (Food Truck)	3.70% 2	1.85% 1	5.56% 3	11.11% 6	1.85% 1	11.11% 6	7.41% 4	12.96% 7	16.67% 9	5.56% 3	3.70% 2	9.26% 5	3.70% 2	5.56% 3	54	7.17
Bike Storage/Rental	0.00% 0	3.92% 2	7.84% 4	1.96% 1	3.92% 2	11.76% 6	17.65% 9	3.92% 2	11.76% 6	13.73% 7	7.84% 4	5.88% 3	5.88% 3	3.92% 2	51	6.84

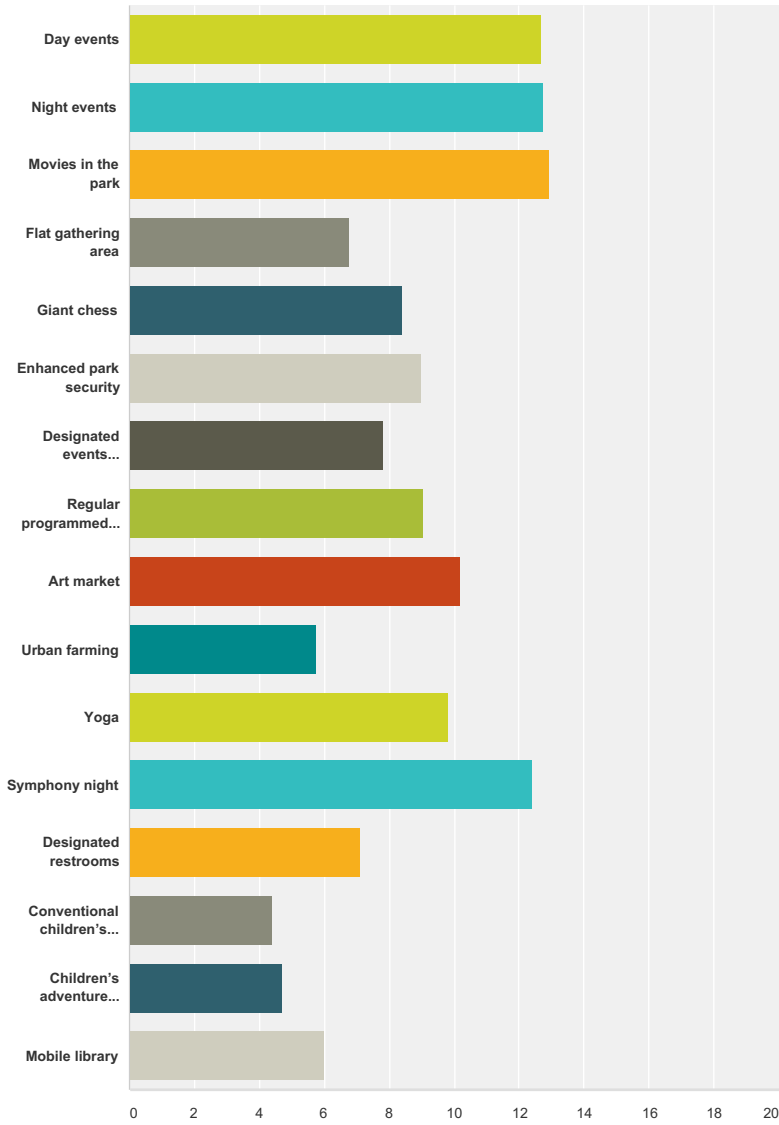
Wooldridge Square Preliminary Plan

Wireless Hotspot	3.70% 2	7.41% 4	5.56% 3	3.70% 2	9.26% 5	1.85% 1	1.85% 1	7.41% 4	7.41% 4	11.11% 6	9.26% 5	7.41% 4	11.11% 6	12.96% 7	54	6.26
Interpretive Signage	3.77% 2	3.77% 2	5.66% 3	9.43% 5	7.55% 4	3.77% 2	5.66% 3	7.55% 4	7.55% 4	9.43% 5	13.21% 7	13.21% 7	5.66% 3	3.77% 2	53	6.81
ADA (Americans with Disabilities Act) Compliant Parking	9.62% 5	30.77% 16	1.92% 1	3.85% 2	3.85% 2	3.85% 2	3.85% 2	5.77% 3	3.85% 2	13.46% 7	5.77% 3	1.92% 1	9.62% 5	1.92% 1	52	8.85
Wider Sidewalks	5.45% 3	3.64% 2	12.73% 7	3.64% 2	9.09% 5	5.45% 3	7.27% 4	3.64% 2	5.45% 3	5.45% 3	12.73% 7	21.82% 12	1.82% 1	1.82% 1	55	7.22
Designated Restrooms	13.46% 7	0.00% 0	0.00% 0	1.92% 1	5.77% 3	1.92% 1	5.77% 3	3.85% 2	3.85% 2	3.85% 2	9.62% 5	11.54% 6	21.15% 11	17.31% 9	52	5.33
Water Feature/Fountain	7.55% 4	13.21% 7	1.89% 1	5.66% 3	3.77% 2	3.77% 2	0.00% 0	3.77% 2	5.66% 3	5.66% 3	13.21% 7	9.43% 5	15.09% 8	11.32% 6	53	6.45

Wooldridge Square Preliminary Plan

Q10 Please rank the following elements of Civic Programing that you would like to see at the Square.

Answered: 60 Skipped: 24



	1	2	3	4	5	6	7	8	9	10	11	12	13	14	15	16	Total	Score
Day events	24.49% 12	10.20% 5	14.29% 7	16.33% 8	12.24% 6	0.00% 0	2.04% 1	8.16% 4	2.04% 1	2.04% 1	4.08% 2	0.00% 0	4.08% 2	0.00% 0	0.00% 0	0.00% 0	49	12.69
Night events	11.76% 6	31.37% 16	17.65% 9	11.76% 6	5.88% 3	3.92% 2	3.92% 2	0.00% 0	1.96% 1	1.96% 1	1.96% 1	1.96% 1	0.00% 0	1.96% 1	0.00% 0	3.92% 2	51	12.73
Movies in the park	22.00% 11	16.00% 8	24.00% 12	8.00% 4	4.00% 2	2.00% 1	10.00% 5	6.00% 3	2.00% 1	0.00% 0	0.00% 0	4.00% 2	0.00% 0	0.00% 0	2.00% 1	0.00% 0	50	12.96
Flat gathering area	2.08% 1	2.08% 1	0.00% 0	2.08% 1	0.00% 0	6.25% 3	10.42% 5	8.33% 4	14.58% 7	8.33% 4	12.50% 6	6.25% 3	2.08% 1	8.33% 4	4.17% 2	12.50% 6	48	6.75
Giant chess	2.00% 1	2.00% 1	2.00% 1	2.00% 1	18.00% 9	6.00% 3	12.00% 6	12.00% 6	8.00% 4	6.00% 3	4.00% 2	8.00% 4	4.00% 2	4.00% 2	4.00% 2	6.00% 3	50	8.38
Enhanced park security	7.69% 4	3.85% 2	3.85% 2	1.92% 1	7.69% 4	9.62% 5	1.92% 1	9.62% 5	17.31% 9	13.46% 7	5.77% 3	7.69% 4	3.85% 2	3.85% 2	0.00% 0	1.92% 1	52	8.98
Designated events coordinator	2.00% 1	2.00% 1	2.00% 1	4.00% 2	4.00% 2	6.00% 3	8.00% 4	8.00% 4	4.00% 2	22.00% 11	14.00% 7	12.00% 6	10.00% 5	0.00% 0	2.00% 1	0.00% 0	50	7.82

Wooldridge Square Preliminary Plan

Regular programmed events	4.00% 2	4.00% 2	4.00% 2	12.00% 6	8.00% 4	10.00% 5	4.00% 2	4.00% 2	10.00% 5	6.00% 3	14.00% 7	12.00% 6	4.00% 2	2.00% 1	0.00% 0	2.00% 1	50	9.08
Art market	2.04% 1	12.24% 6	0.00% 0	10.20% 5	10.20% 5	12.24% 6	8.16% 4	14.29% 7	12.24% 6	8.16% 4	4.08% 2	2.04% 1	2.04% 1	2.04% 1	0.00% 0	0.00% 0	49	10.20
Urban farming	2.00% 1	2.00% 1	2.00% 1	4.00% 2	2.00% 1	4.00% 2	2.00% 1	6.00% 3	4.00% 2	8.00% 4	8.00% 4	6.00% 3	16.00% 8	10.00% 5	8.00% 4	16.00% 8	50	5.76
Yoga	4.00% 2	4.00% 2	8.00% 4	8.00% 4	14.00% 7	12.00% 6	12.00% 6	4.00% 2	6.00% 3	6.00% 3	10.00% 5	2.00% 1	0.00% 0	6.00% 3	4.00% 2	0.00% 0	50	9.82
Symphony night	19.30% 11	14.04% 8	15.79% 9	12.28% 7	5.26% 3	8.77% 5	10.53% 6	5.26% 3	0.00% 0	0.00% 0	1.75% 1	1.75% 1	0.00% 0	0.00% 0	3.51% 2	1.75% 1	57	12.40
Designated restrooms	4.08% 2	4.08% 2	6.12% 3	2.04% 1	4.08% 2	4.08% 2	4.08% 2	2.04% 1	6.12% 3	8.16% 4	6.12% 3	12.24% 6	16.33% 8	12.24% 6	2.04% 1	6.12% 3	49	7.08
Conventional children's playground	4.17% 2	2.08% 1	0.00% 0	0.00% 0	0.00% 0	4.17% 2	0.00% 0	2.08% 1	4.17% 2	0.00% 0	2.08% 1	10.42% 5	14.58% 7	22.92% 11	16.67% 8	16.67% 8	48	4.38
Children's adventure playground	3.92% 2	0.00% 0	3.92% 2	1.96% 1	0.00% 0	7.84% 4	0.00% 0	1.96% 1	0.00% 0	1.96% 1	3.92% 2	5.88% 3	7.84% 4	17.65% 9	29.41% 15	13.73% 7	51	4.71
Mobile library	0.00% 0	0.00% 0	0.00% 0	4.26% 2	8.51% 4	6.38% 3	10.64% 5	6.38% 3	4.26% 2	4.26% 2	2.13% 1	4.26% 2	12.77% 6	4.26% 2	17.02% 8	14.89% 7	47	6.02

Wooldridge Square Preliminary Plan

Q11 What is your zip code?

Answered: 48 Skipped: 36

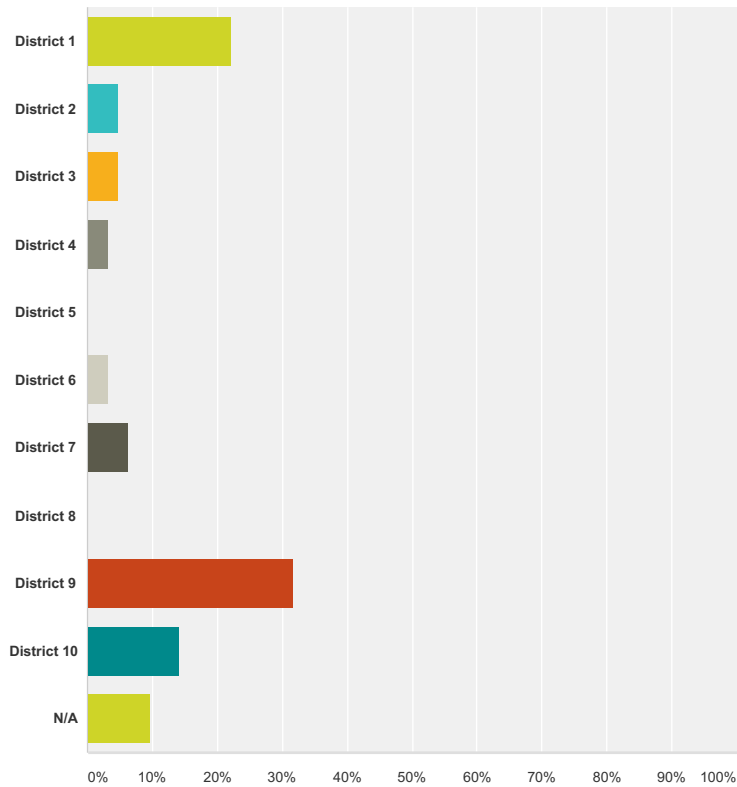
#	Responses	Date
1	78701	3/24/2016 9:56 PM
2	78702	3/24/2016 11:21 AM
3	78758	3/19/2016 4:26 AM
4	78701	3/16/2016 8:52 PM
5	78723	3/16/2016 5:30 PM
6	78722	3/16/2016 5:21 PM
7	78731	3/11/2016 10:53 AM
8	78702	3/9/2016 2:18 PM
9	78748	3/8/2016 4:04 PM
10	78703	3/8/2016 2:30 PM
11	78735	3/8/2016 9:16 AM
12	78641	3/7/2016 8:27 PM
13	78701	3/7/2016 7:44 PM
14	78703	3/7/2016 6:28 PM
15	78702	3/7/2016 4:47 PM
16	78746	3/7/2016 4:43 PM
17	78704	3/7/2016 4:41 PM
18	78702	3/7/2016 9:43 AM
19	78703	3/4/2016 5:00 PM
20	78727	3/4/2016 3:20 PM
21	78702	3/4/2016 12:46 PM
22	78746	3/4/2016 10:57 AM
23	78729	3/4/2016 10:56 AM
24	78757	3/3/2016 5:54 PM
25	78703	3/3/2016 4:32 PM
26	78702	3/3/2016 3:17 PM
27	78702	3/3/2016 3:15 PM
28	78701	3/3/2016 3:11 PM
29	78701	3/3/2016 3:08 PM
30	78702	3/3/2016 3:06 PM
31	78702	3/3/2016 1:23 PM
32	78702	3/3/2016 1:20 PM
33	78702	3/3/2016 1:16 PM
34	78704	3/2/2016 2:21 PM
35	78724	3/1/2016 10:58 AM
36	78758	3/1/2016 1:04 AM
37	78702	2/29/2016 1:20 PM
38	96753	2/28/2016 2:11 AM
39	78722	2/28/2016 1:34 AM
40	78646	2/27/2016 11:57 PM
41	78751	2/27/2016 9:44 PM
42	78750	2/27/2016 7:34 PM
43	78704	2/27/2016 6:57 PM
44	78746	2/27/2016 6:31 PM
45	78729	2/27/2016 9:19 AM
46	78704	2/27/2016 8:43 AM
47	78741	2/27/2016 12:46 AM
48	78701	2/26/2016 2:47 PM

Wooldridge Square Preliminary Plan

Q12 What is your Austin City Council District?

<http://www.austintexas.gov/GIS/CouncilDistrictMap/>

Answered: 63 Skipped: 21

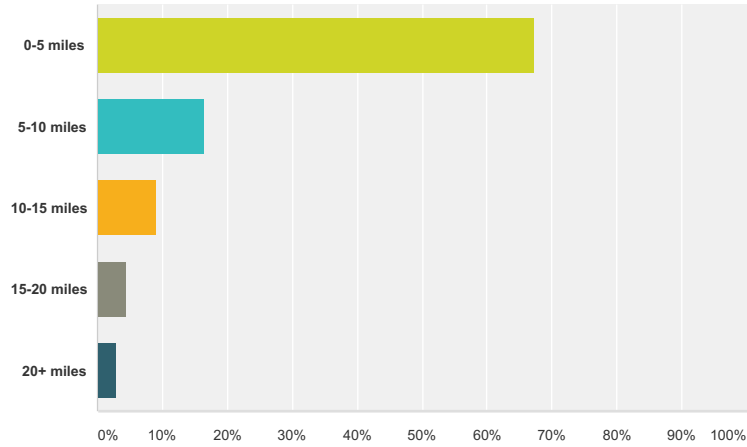


Answer Choices	Responses
District 1	22.22% 14
District 2	4.76% 3
District 3	4.76% 3
District 4	3.17% 2
District 5	0.00% 0
District 6	3.17% 2
District 7	6.35% 4
District 8	0.00% 0
District 9	31.75% 20
District 10	14.29% 9
N/A	9.52% 6
Total	63

Wooldridge Square Preliminary Plan

Q13 What distance is your residence from the Square?

Answered: 67 Skipped: 17

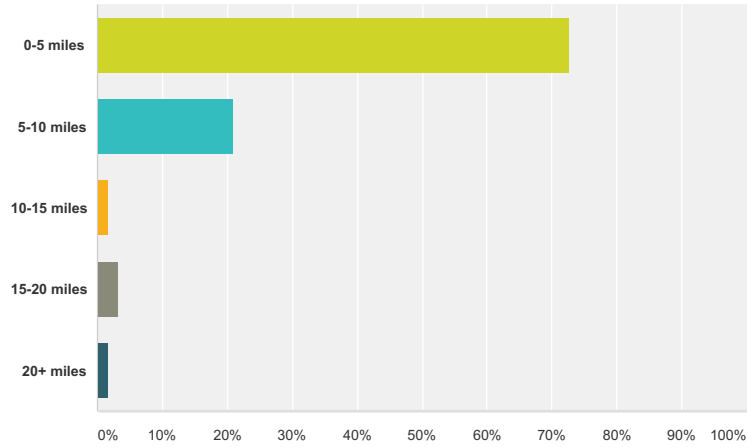


Answer Choices	Responses	
0-5 miles	67.16%	45
5-10 miles	16.42%	11
10-15 miles	8.96%	6
15-20 miles	4.48%	3
20+ miles	2.99%	2
Total		67

Wooldridge Square Preliminary Plan

Q14 What distance is your place of work from the Square?

Answered: 62 Skipped: 22



Answer Choices	Responses
0-5 miles	72.58% 45
5-10 miles	20.97% 13
10-15 miles	1.61% 1
15-20 miles	3.23% 2
20+ miles	1.61% 1
Total	62

Wooldridge Square Preliminary Plan

Q15 Additional Comments

Answered: 34 Skipped: 50

#	Responses	Date
1	Keep the historic element in the park but also make upgrades. NOBODY uses Wooldridge. It should be an attractive place for downtown residents and visitors.	3/24/2016 11:21 AM
2	please keep the park a park and not a vending location	3/19/2016 4:26 AM
3	Primarily, I want Wooldridge Square to be disturbed as little as possible. It's a beautiful space as it is, a little oasis in downtown. No invasive or radical changes, please!	3/16/2016 5:21 PM
4	Assure that the historical nature and heritage of the park is maintained and accented.	3/10/2016 9:12 PM
5	Keep this moving forward.	3/9/2016 2:18 PM
6	security is the main issue. I never like to walk through this park during the day.	3/8/2016 4:04 PM
7	The park currently looks like a big, empty drainage pit, which is not inviting. Whether the park is actually unsafe or not, the current sunken relief makes it feel less safe, because walking down the slope takes you away from the security of the street. The area around the park is relatively lifeless, but I think an obvious lure to attract visitors is a cluster of striking modern art installations. Temporary art in Republic Square during SXSW has drawn crowds to that park in the past. The Graffiti Park art at Castle Hill is another example. Austin does not need more outdoor events/festivals/farmers markets. What it does need are more landmarks and iconic places that people want to visit (see the Graffiti Park).	3/8/2016 2:30 PM
8	I don't know what district I'm in and the link won't work.	3/8/2016 9:16 AM
9	HISTORIC USE FOR STUMP SPEECHES OF LOCAL CANDIDATES	3/7/2016 8:27 PM
10	Please confirm that the ranking of the vision items for the park was highest number = most preferred, lowest number = least preferred. I believe there is strong merit in studying closing 10th street from Guadalupe to San Antonio. The closed street could be the event plaza with concessions, event space and restrooms - ensuring less impact to the park.	3/7/2016 4:47 PM
11	ADA improvements, new trees, leave open space, keep simple	3/7/2016 9:43 AM
12	This isn't a park. It is a civic space. Quit trying to pretty it up.	3/4/2016 5:00 PM
13	Mostly, Leave It Alone	3/4/2016 3:20 PM
14	Please make as few changes as possible to accommodate ADA bandstand access and disability parking while preserving and conserving the historical grades and features of the square.	3/4/2016 12:46 PM
15	A lot of money was just spent restoring this park. Leave it alone. This proposed project is a waste of money.	3/4/2016 6:53 AM
16	#9More heritage trees and the required ADA stuff. #10 All of these would completely change a peaceful, historic oasis and require costly maintenance. Only make changes that support its present use.	3/3/2016 7:42 PM
17	Historic integrity of the Square is important. There was no mention of the capitol view corridor, which is extremely important!	3/3/2016 5:54 PM
18	It is critical that the historic integrity of the square be retained. Changes to the bandstand should not be considered. While the park should be used, altering it with additional programming enhancements is not the appropriate course of action for this particular site.	3/3/2016 4:32 PM
19	keep design simple, allow for open space	3/3/2016 3:11 PM
20	maintain historic integrity with ADA access	3/3/2016 3:06 PM
21	open space, better sidewalks, programmed events	3/3/2016 1:23 PM
22	ADA access is most important	3/3/2016 1:16 PM
23	Leave the park alone. Make needed repairs ONLY. Please. Honor the historical nature of the park.	3/2/2016 2:21 PM
24	Keep it historic and not over-programmed and definitely not with playscapes and other amenities that don't respect the historic nature and small size of the park.	3/1/2016 10:58 AM
25	please help Wooldridge Square remain the same and spend the money on other parks that need it	3/1/2016 1:04 AM
26	I visit Austin every year and stay a few blocks from the park. I always wondered why the park was underused and why there wasn't wheelchair access all over the park	2/28/2016 2:11 AM
27	This is a small part in great condition. Leave it alone! Use the money to fix up Zilker. It's the most used park and needs a lot of help. Maybe you could pave the parking area under Mopac so cars aren't damaged by the washed out granite?	2/27/2016 11:57 PM
28	Leave the park alone....it is a treasure oasis in the urban context	2/27/2016 9:44 PM
29	This historic park should not have any "improvements" done to it other than maintaining it. And as far as overt programming, that should not be part of any master plan as it will overuse and abuse the grounds as they are. Can we not have ONE green space in this town that is not managed out of existence? Just let people enjoy the park the way it is.	2/27/2016 6:57 PM
30	Preserve as much as can be as a historical location. Seems too small for too much rain meadows and the such especially if used for events...kids in the mud doesn't sound wise. If events are there regularly bathrooms and vendors permanent or temporary seem wise. It could have day use for lunch breaks if workers around the area have access to food and bathrooms. Again due to small size may make more sense to mostly preserve it unless a way to make it a place that can accommodate regular crowds there for events.	2/27/2016 6:55 PM
31	I do not want you changing this park.. It is fine the way it is.. maybe more handicap accessible. Take this money and put it for other parks that are needy.. especially in East Austin.	2/27/2016 6:31 PM
32	This is a terribly fussy survey -- petty bureaucrats will love it. Leave this fine park mostly "as is" Spend a ton of fussy money elsewhere.	2/27/2016 6:28 PM

Wooldridge Square Preliminary Plan

33	Please leave Wooldridge alone. The City should spend money elsewhere on parks that need it. It is perfect the way it is.	2/27/2016 5:37 PM
34	Seating areas, restrooms, etc, should be done in a way that does not encourage homeless from loitering or spending the night in the park	2/26/2016 2:47 PM