

## PROJECT OVERVIEW



Funded by the 2016 Mobility Bond, the Urban Trails Program is adding a new section to Country Club Creek Trail. It will provide a connection from Roy G Guerrero Park to Mabel Davis Park.

The trail is being built in two segments:

- Elmont Drive to Riverside Drive
- Riverside Drive to Oltorf Street

CITY OF AUSTIN  
**austin**  
**MOTION**  
2016 MOBILITY BOND



Project Website:  
[AustinTexas.gov/CountryClubCreekTrail](http://AustinTexas.gov/CountryClubCreekTrail)

## OTHER SECTIONS

### @ Roy G Guerrero Park

A

- Existing section of Country Club Creek Trail
- Construction completed in 2012
- 5,876 feet of trail (1.1 miles)

### Oltorf to Burleson

B

- Existing section of Country Club Creek Trail
- Trail opened in 2014
- 3,470 feet of trail (0.66 miles)

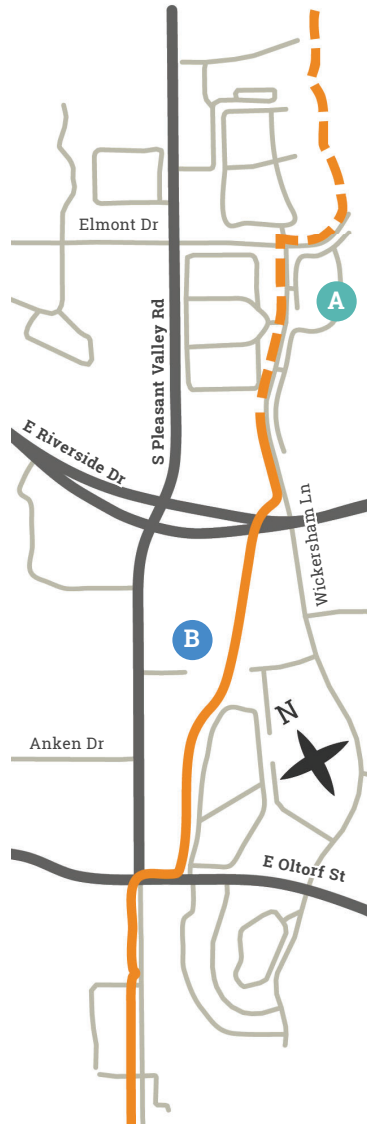
### Burleson to Ventura

C

- Anticipated construction completion: Spring 2019
- 1,173 feet of trail (0.2 miles)



# PROJECT STATUS



## A Wickersham Section: Elmont to Riverside

- Started construction in March 2019
- Anticipated completion in Spring 2019
- Estimated project cost: \$440,000



## B Riverside to Oltorf

- Entered design phase in Fall 2016
  - Design phase is currently 60% complete
- Anticipated construction: Fall 2020-Spring 2022
- Estimated project cost: \$6,250,000

## EXISTING CONDITIONS

### Considerations for Country Club Creek Trail

#### Elmont to Riverside

*(Currently in construction)*



- Connection between sections @ Wickersham



- New shared use path
- New sidewalk ramp



- Connection between new shared use path and existing bikeway/sidewalk

#### Riverside to Oltorf

*(Currently in design phase)*



- Creek (floodplain and erosion hazard zone)



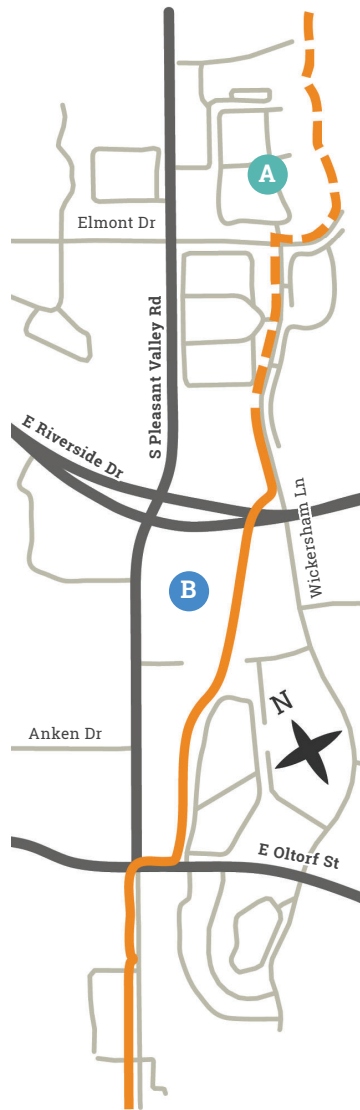
- Existing Utilities
- Manholes



- Existing Apartments
- Space Constraints



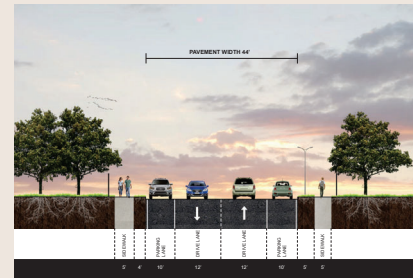
# DRAFT RECOMMENDATIONS



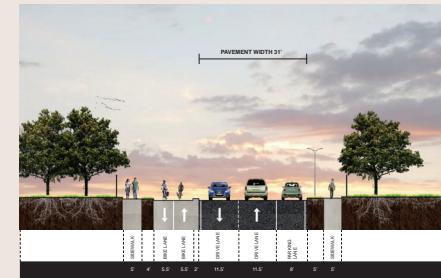
## Trail Features: Wickersham Section (Elmont to Riverside)

- 1,800 feet of trail with protected bike lane improvements
- 11 feet wide
- Primarily uses on-street asphalt surface

A



Existing Section



Proposed Section

## Trail Features: Riverside to Oltorf

B



- 3,600 foot off-street concrete trail
- 12 feet wide
- Includes lighting elements
- Grass shoulders and raised boardwalk for ease of drainage and maintenance