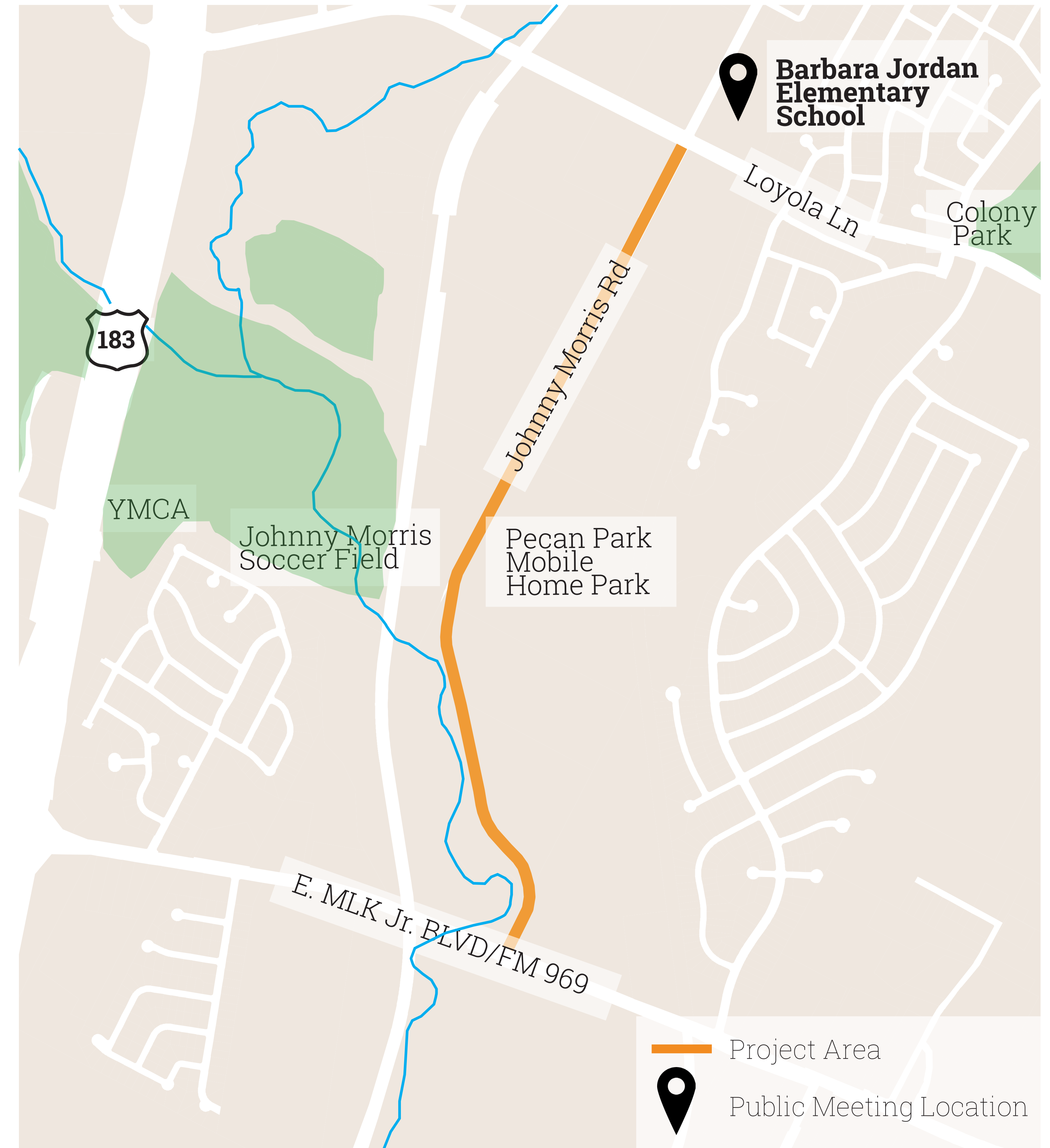


PURPOSE

The City of Austin is analyzing **Johnny Morris Road between MLK Jr. Blvd. and Loyola Ln.** in order to identify mobility and safety improvement recommendations to be included in a Preliminary Engineering Report. This is part of the 2016 Mobility Bond for substandard streets.



2016 MOBILITY BOND

- **\$720 million for transportation and mobility improvements citywide**
- **Corridor Mobility Program - \$482 million**
- **Regional Mobility Program - \$101 million**
- **Local Mobility Program - \$137 million**
 - **Sidewalks - \$37.5 million**
 - **Safe Routes to School - \$27.5 million**
 - **Urban Trails - \$20 million**
 - **Bikeways - \$20 million**
 - **Intersection Safety/Vision Zero - \$15 million**
 - **Substandard Streets/Capital Renewal - \$11 million**

Substandard streets are publicly owned roadways within the City of Austin's jurisdiction that do not meet current City of Austin requirements because they may have pavement widths that are less than 24 feet and typically lack curb and gutter, drainage, bicycle accommodations, and sidewalk infrastructure.

PROCESS

- This project includes a review of existing conditions and constraints
- A preliminary Engineering Report will be developed to address substandard elements of the street
- There are no design or construction funds allocated for improvements, but having a plan ready allows the City to move forward quickly, as funding is indentified
- Community engagement will be coordinated throughout the project to share information and collect feedback

Fall 2017

- Project begins
- Collect data on existing conditions

Winter 2017/2018

- Hold public meeting
- Analyze public input
- Evaluate existing conditions

Spring 2018

- Develop and evaluate design alternatives
- Analyze impacts of recommended improvements

Summer 2018

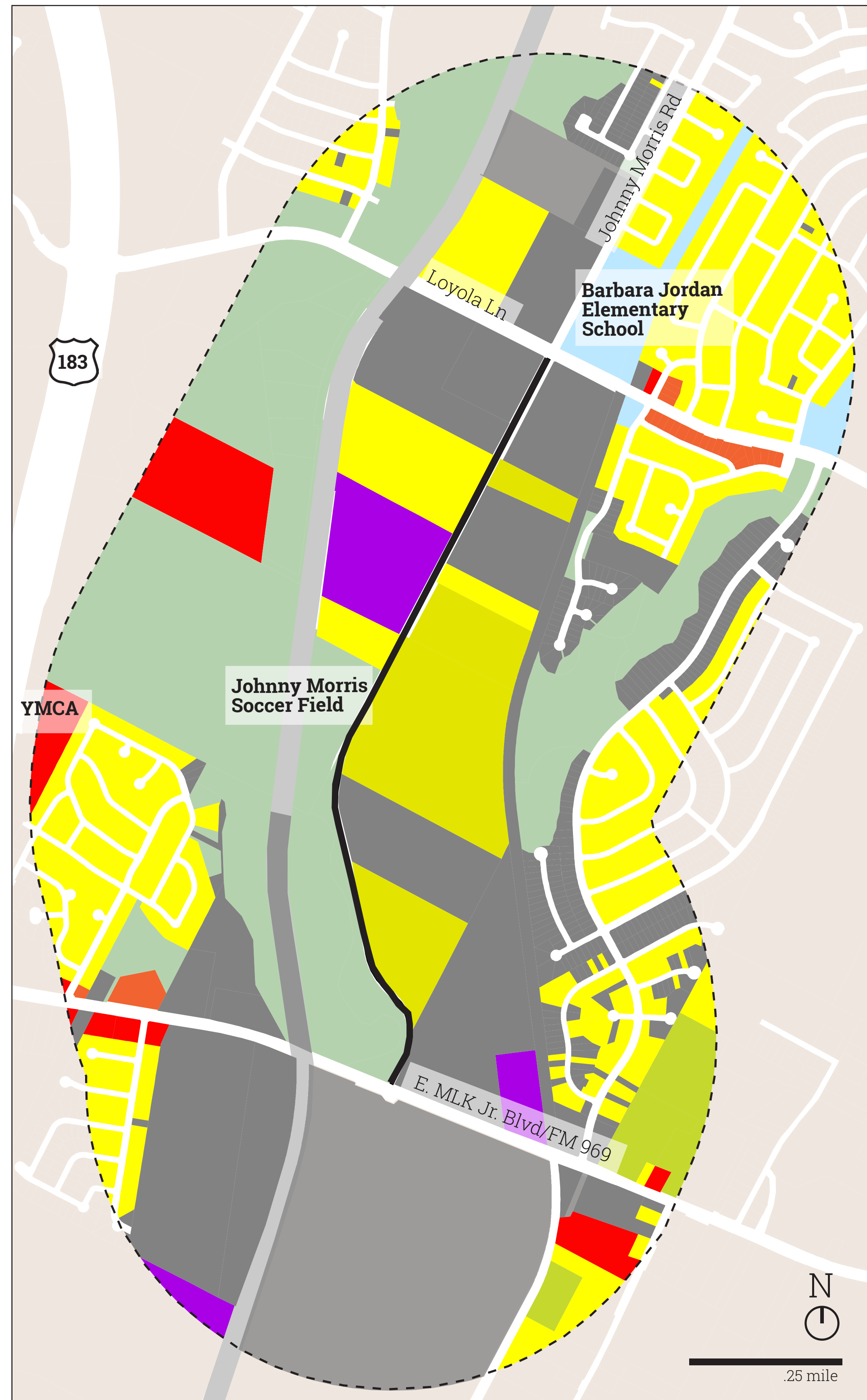
- Share recommendations
- Hold public meeting to get feedback

Fall 2018

- Share updates
- Prepare Preliminary Engineering Report

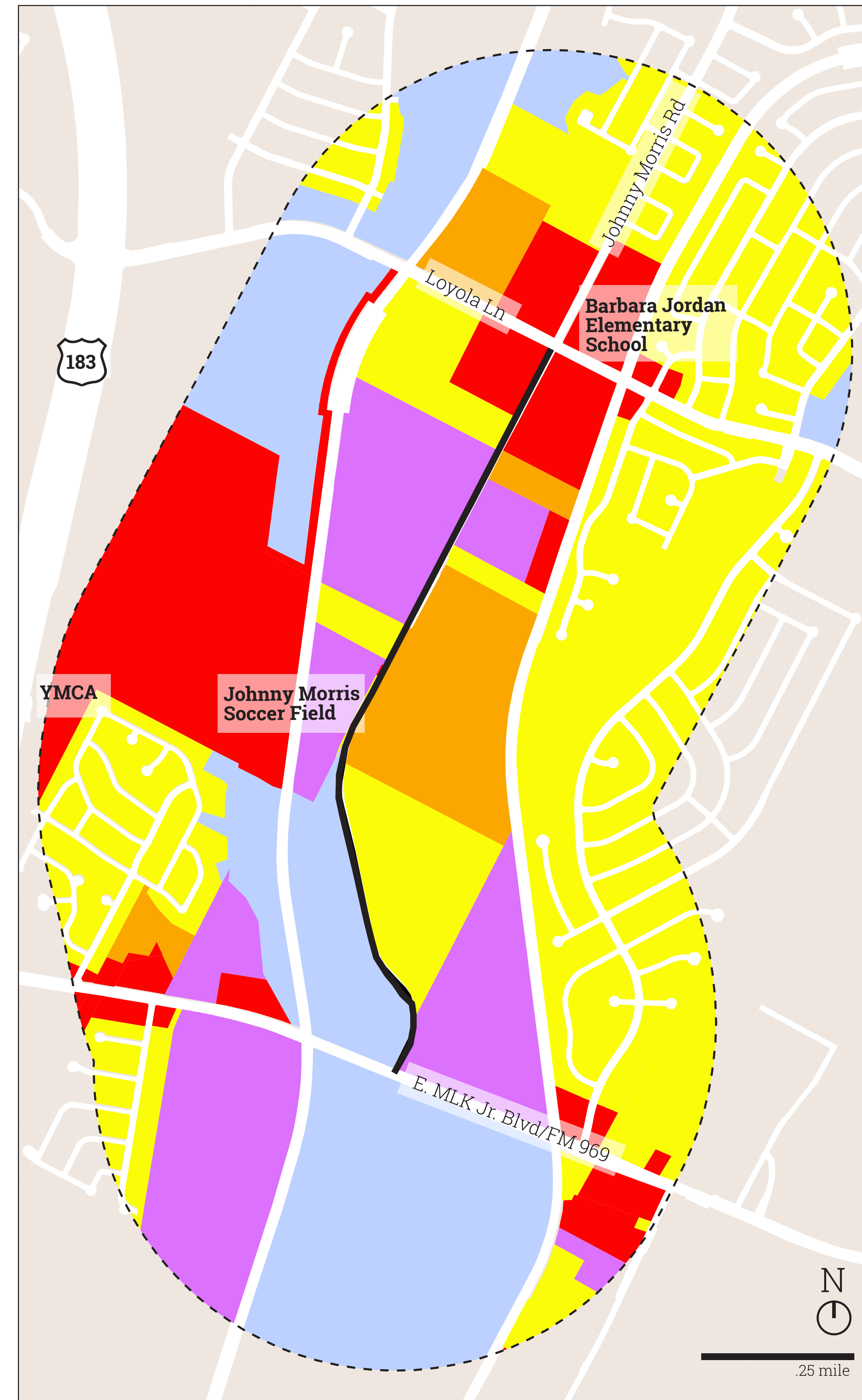
EXISTING LAND USE AND ZONING

Land Use / Uso de Suelo



- Project Area
- Single Family
- Mobile Homes
- Multi-family
- Commercial
- Office
- Industrial
- Civic
- Open Space and Rec.
- Transportation
- Utilities
- Undeveloped

Zoning / Zonificación



- Project Area
- Single Family
- Multi-family
- Commercial
- Industrial
- Public

EXPERIENCES

- What mode of travel do you use on this road?
- Are there any improvements that you believe are important?
- Are there any specific issues you have experienced on Johnny Morris Road?
- ¿Cuál modo de transporte utiliza para viajar o pasar por la avenida?
- ¿Cuáles mejoramientos serán importante para la avenida Johnny Morris?
- ¿Existen otros inconvenientes que usted haya encarado en la avenida?



EXISTING CROSS SECTION

