



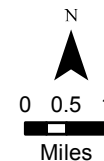
From Austin, the Wildland Conservation Division office can be reached from FM 2222 (Koenig Lane), FM 2244 (Bee Caves Road), Southwest Parkway, or Highway 71.

The southern route: Access Highway 71 either from FM 2244 (Bee Caves Road), Southwest Parkway off of Mopac/Loop 1, or from the "Y" at Oak Hill. Travel west on Highway 71 to the intersection with RR 620. Turn right onto RR 620. Turn right at the stoplight for Ladera Blvd. onto the private driveway and follow to gate. Turn left at the dead end and proceed through 2nd gate.

The northern route: From FM 2222, travel west to Ranch Road 620. Turn left onto RR 620 and continue approximately 12 miles south to stoplight at Ladera Blvd. Turn left and follow private driveway to gate. Turn left at the dead end and proceed through 2nd gate.

Follow the road to the building complex at the end of the road. Please note that the road to the building complex is narrow with curves, limited visibility, and two-way traffic. Drive carefully.

-  Reicher Ranch
-  Building Compound



Sources: Esri, DeLorme, TomTom, USGS, Esri Japan, Esri China (Hong Kong)



City of Austin
Austin Water Utility
Wildland Conservation Division



Reicher Ranch
3621 South FM 620
Austin, TX 78738
(512) 972-1662

