



RADAM CIRCLE AND MEADOW CREEK COMMUNITY SURVEY RESULTS

CONDUCTED BY WATERSHED PROTECTION DEPT. MARCH 2020



RADAM CIRCLE AND MEADOW CREEK BUYOUT AREAS





SURVEY DISTRIBUTION

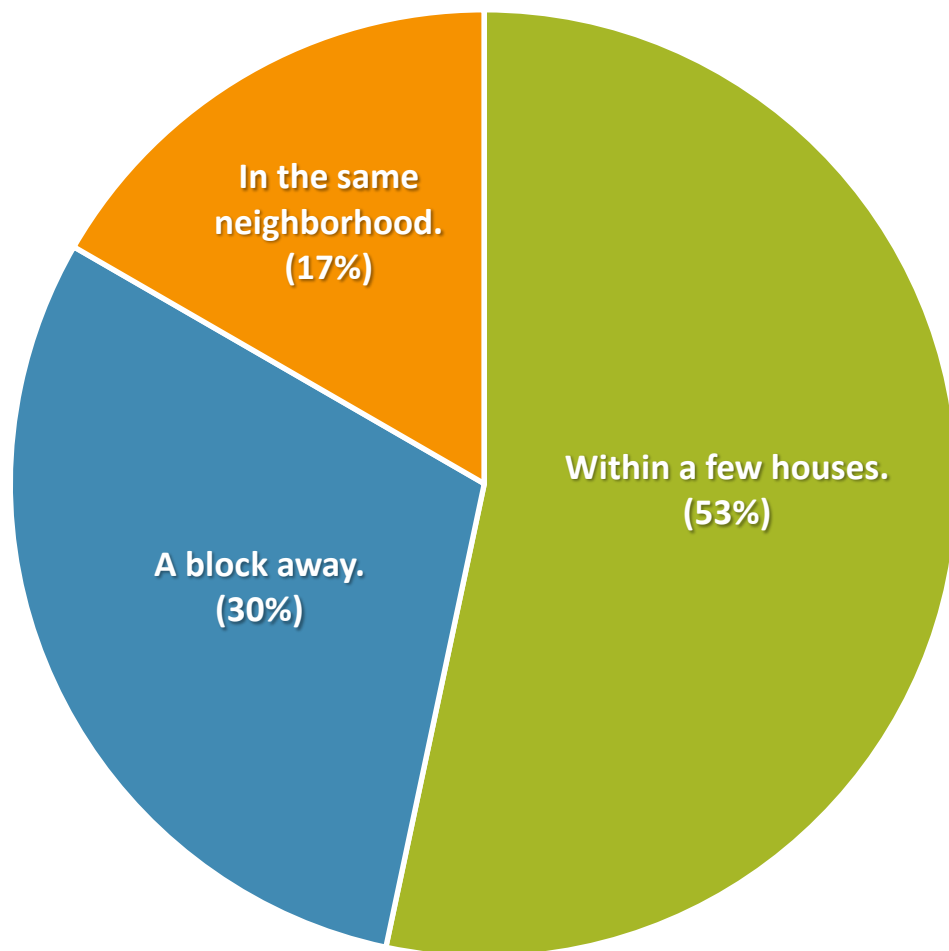
- Postcard mailed to homes within 500 ft of the buyout area
- Survey Monkey
- Option to take survey over the phone via WPD office number

POSTCARD DISTRIBUTION AREA





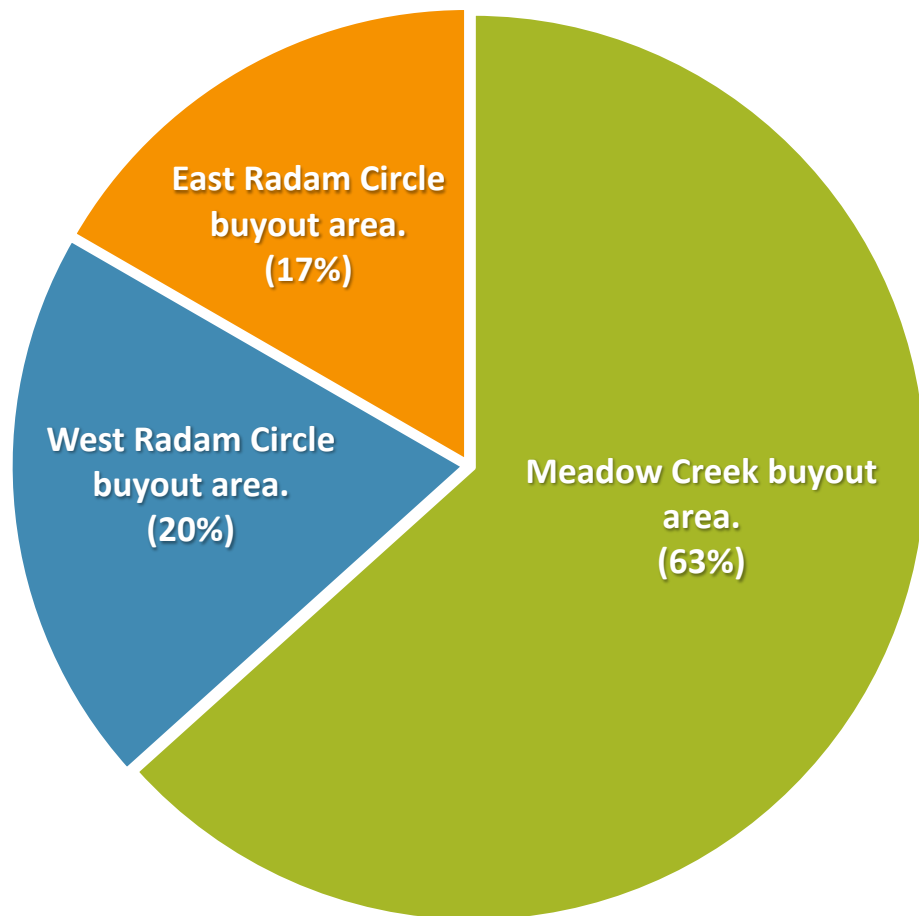
PARTICIPANT PROXIMITY TO BUYOUT AREA



*30 Respondents



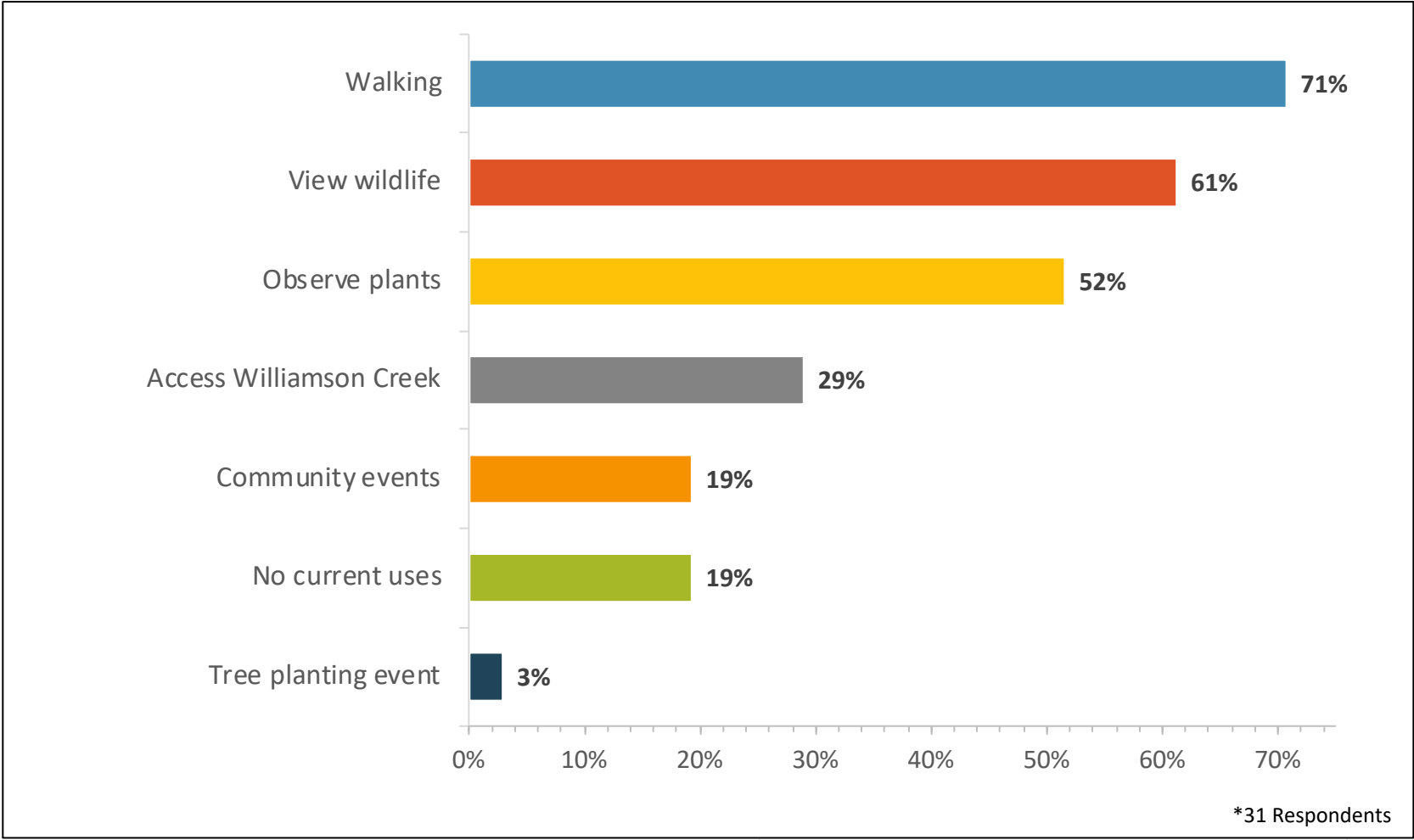
PARTICIPANT PROXIMITY TO SPECIFIC BUYOUT AREA



*30 Respondents

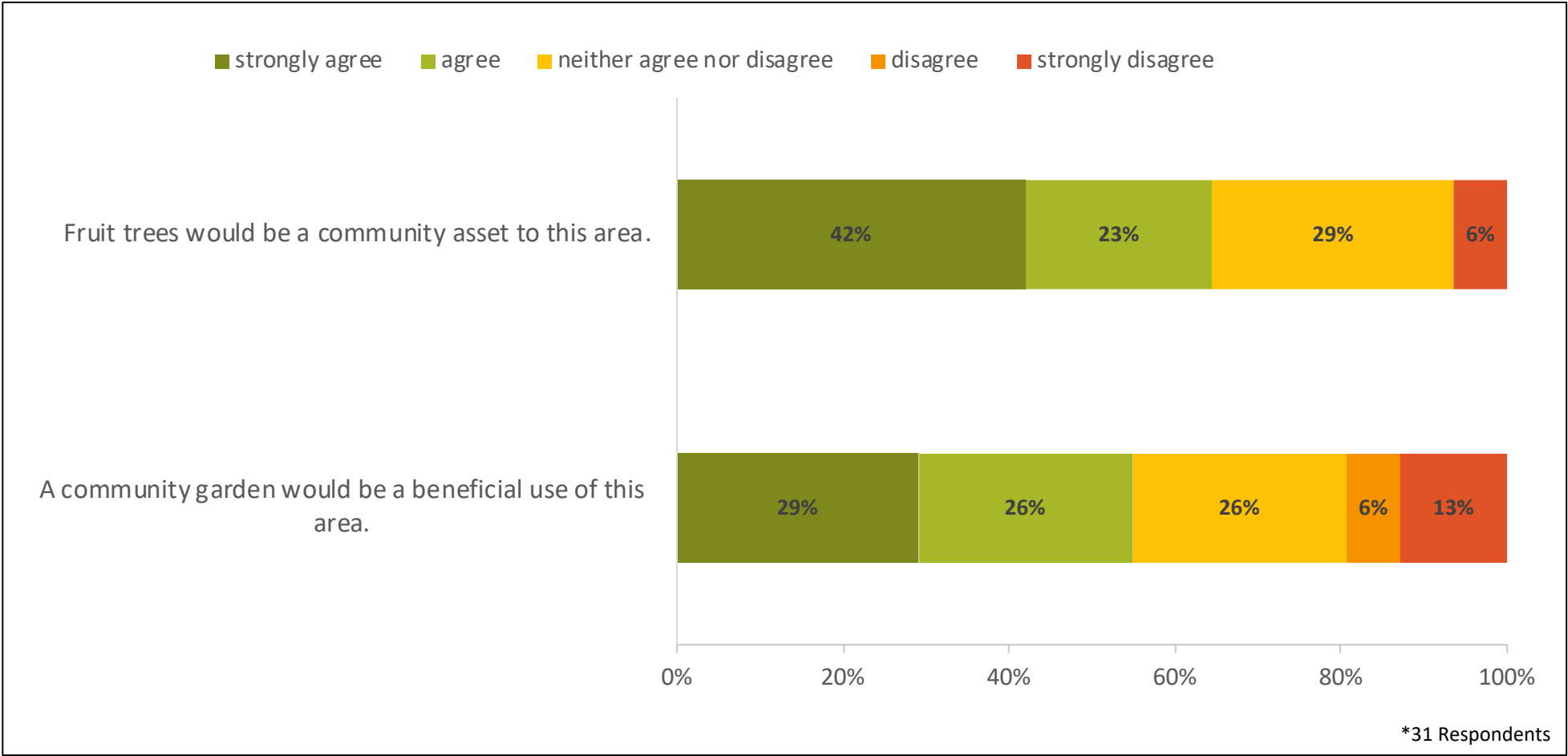


CURRENT USAGE OF BUYOUT AREA



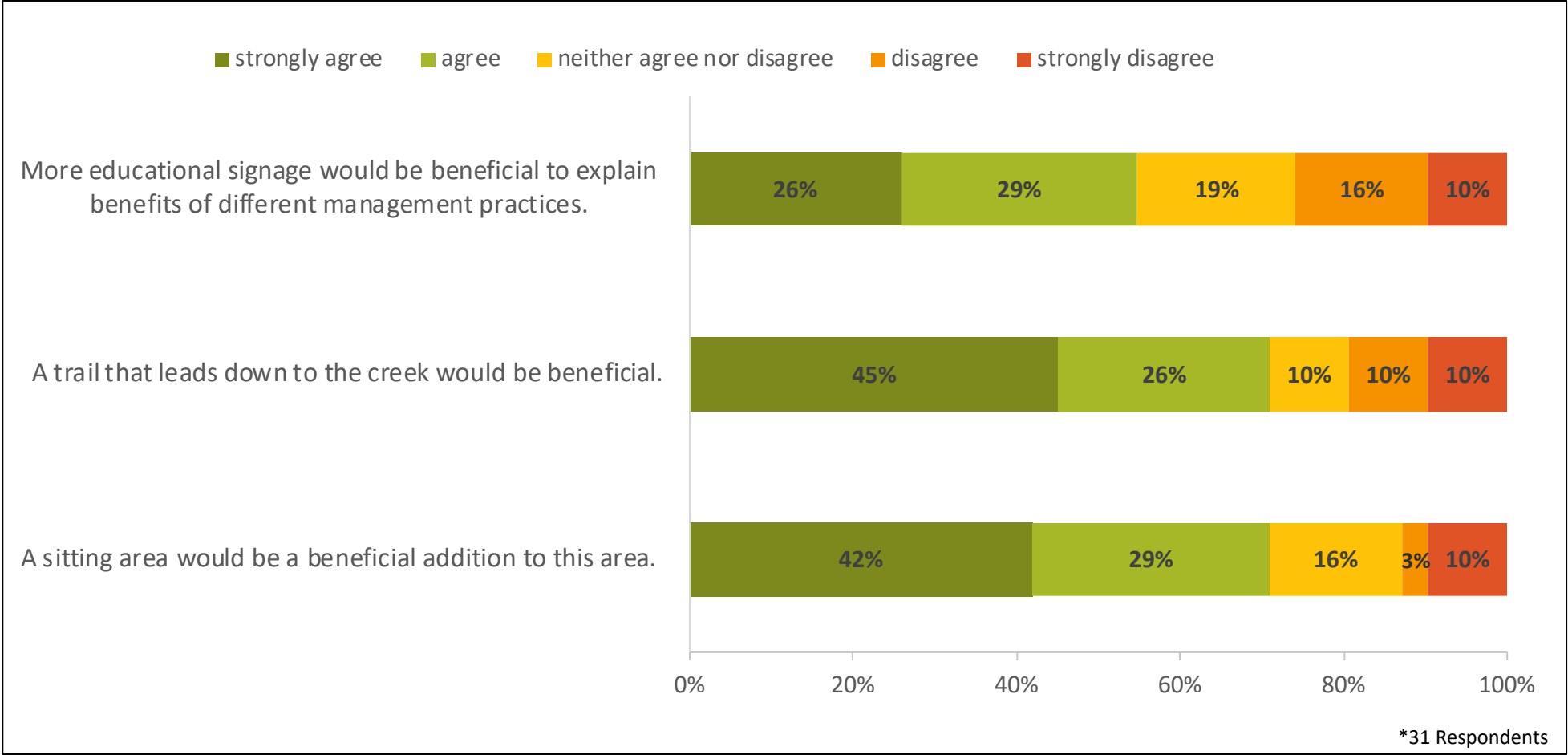


COMMUNITY GARDEN



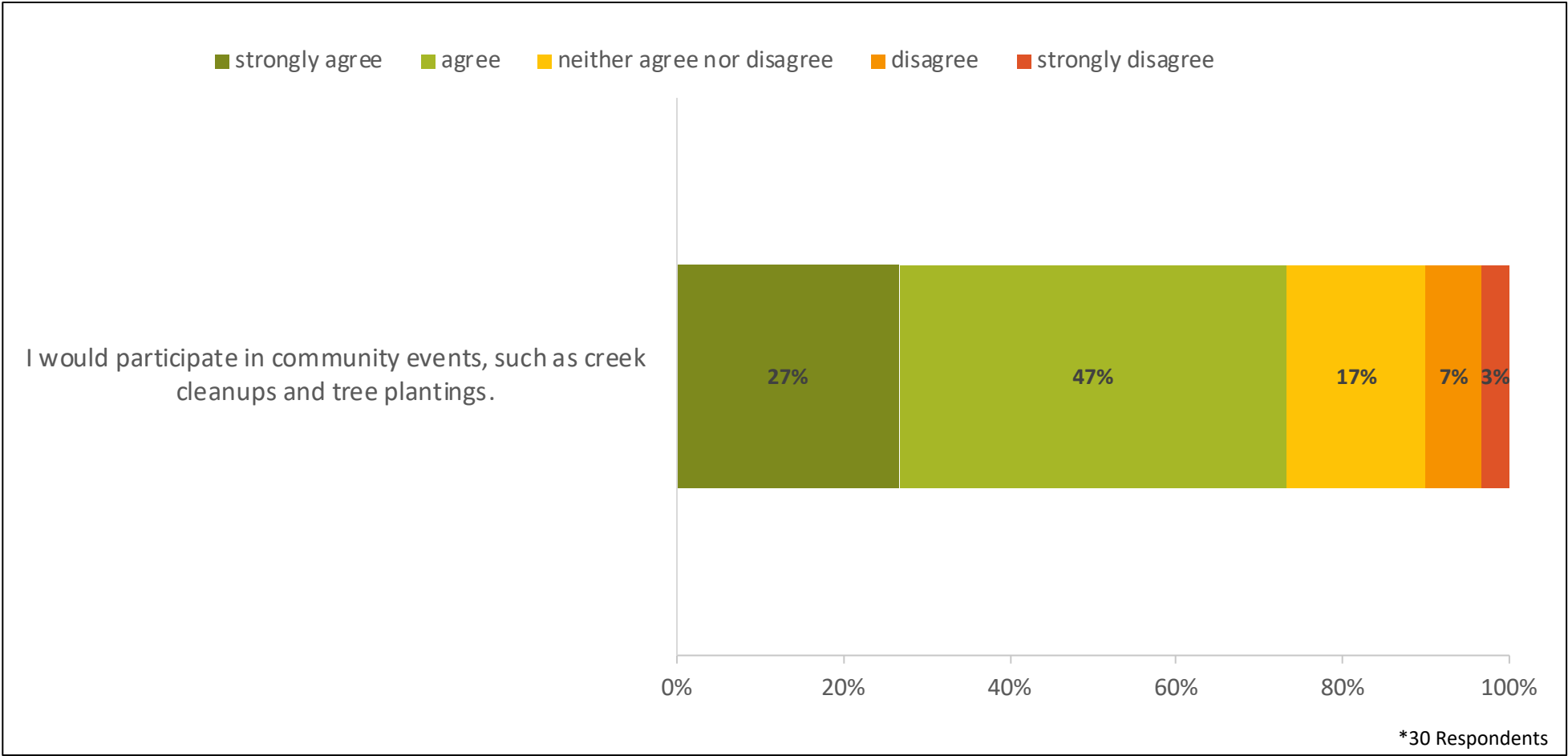


AMENITIES



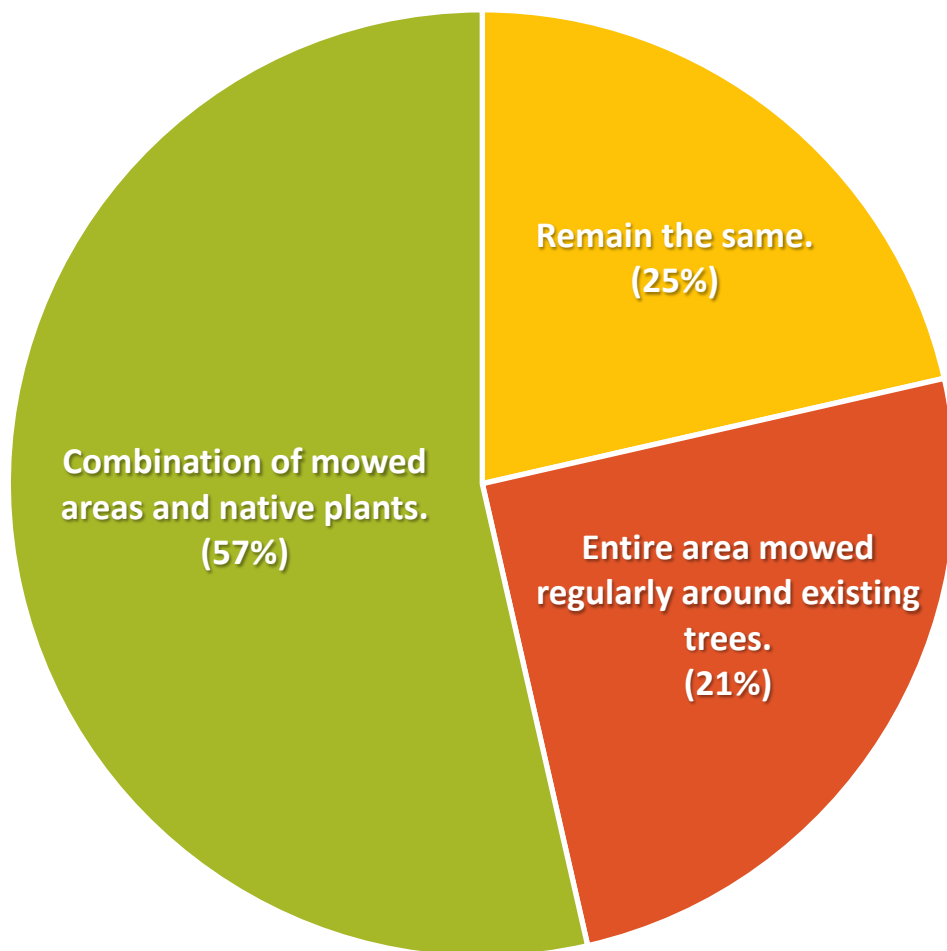


COMMUNITY EVENTS





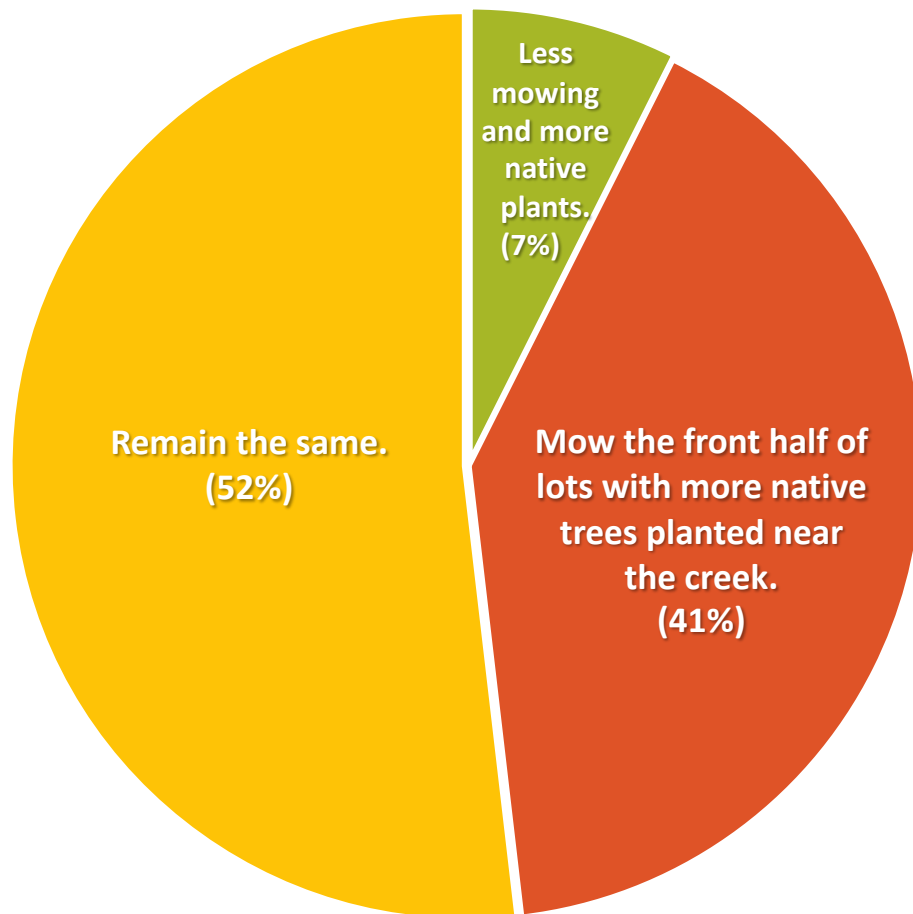
MOWING: RADAM CIRCLE



*31 Respondents



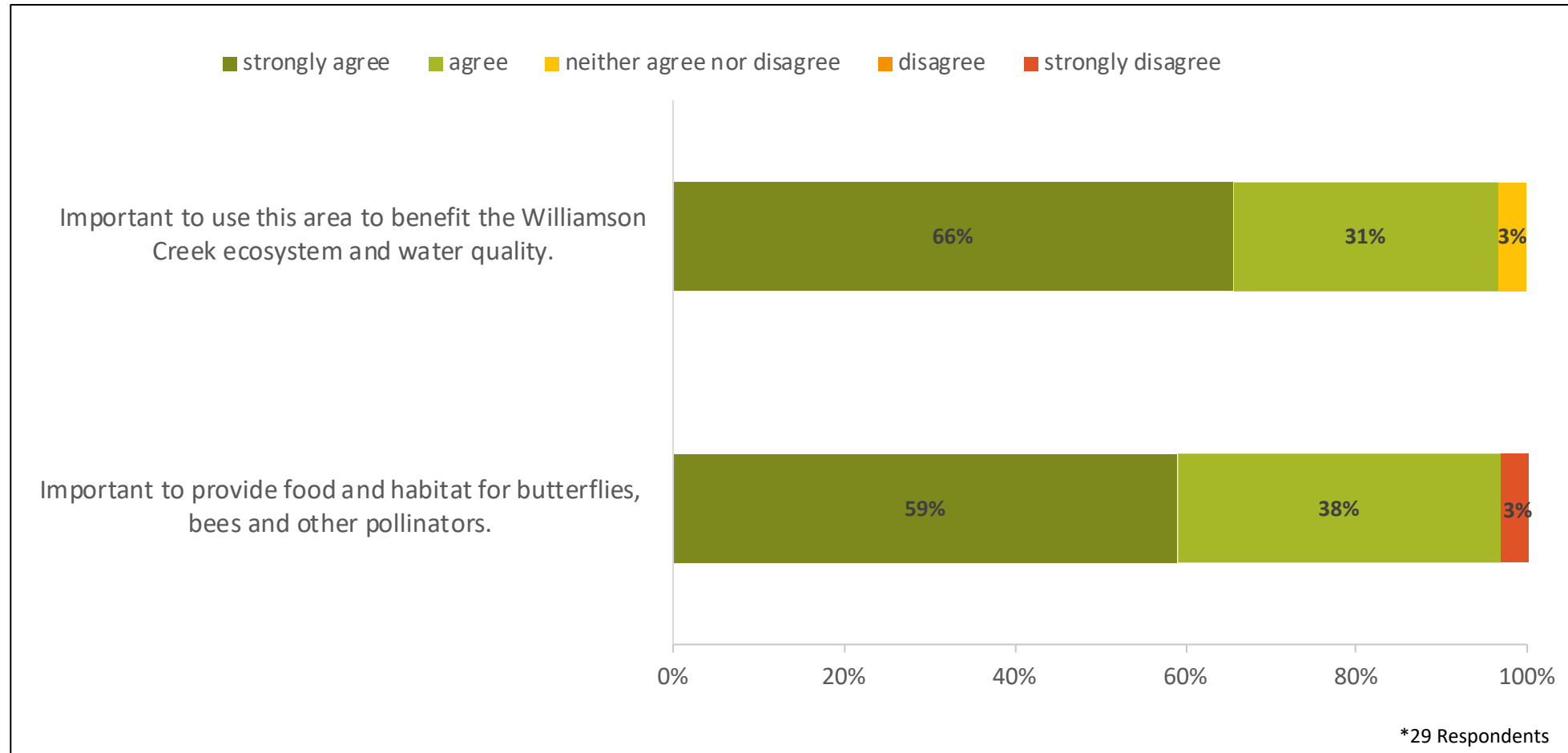
MOWING: MEADOW CREEK



*27 Respondents

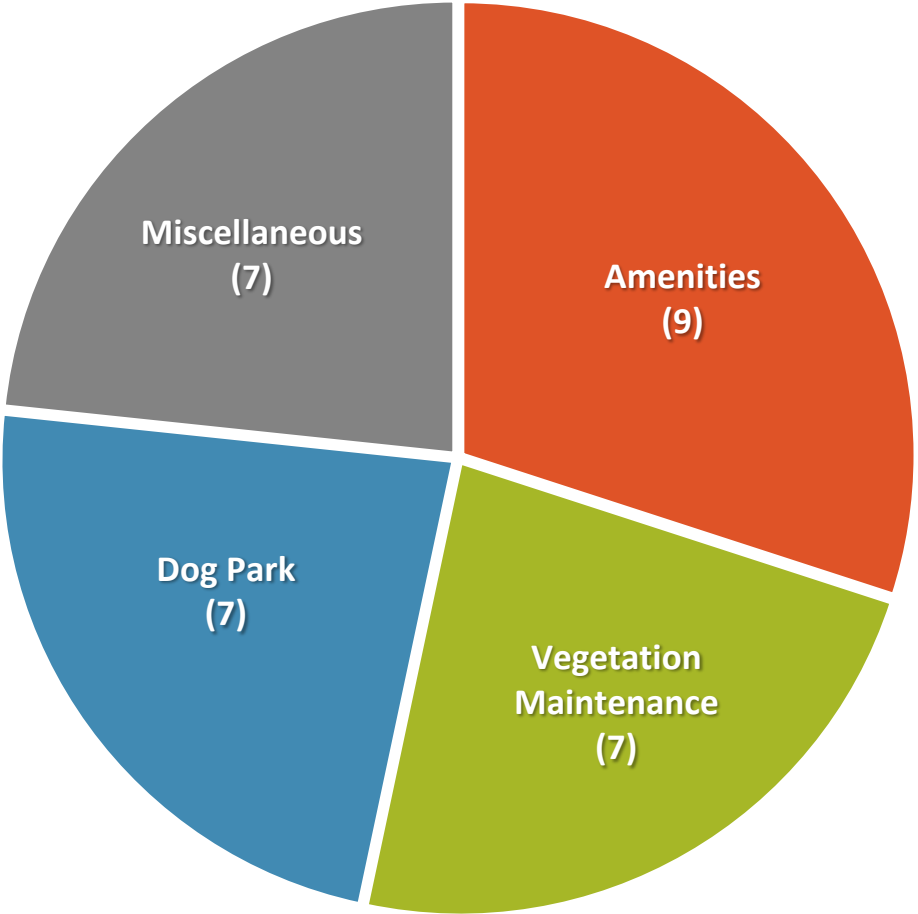


ECOSYSTEM MANAGEMENT





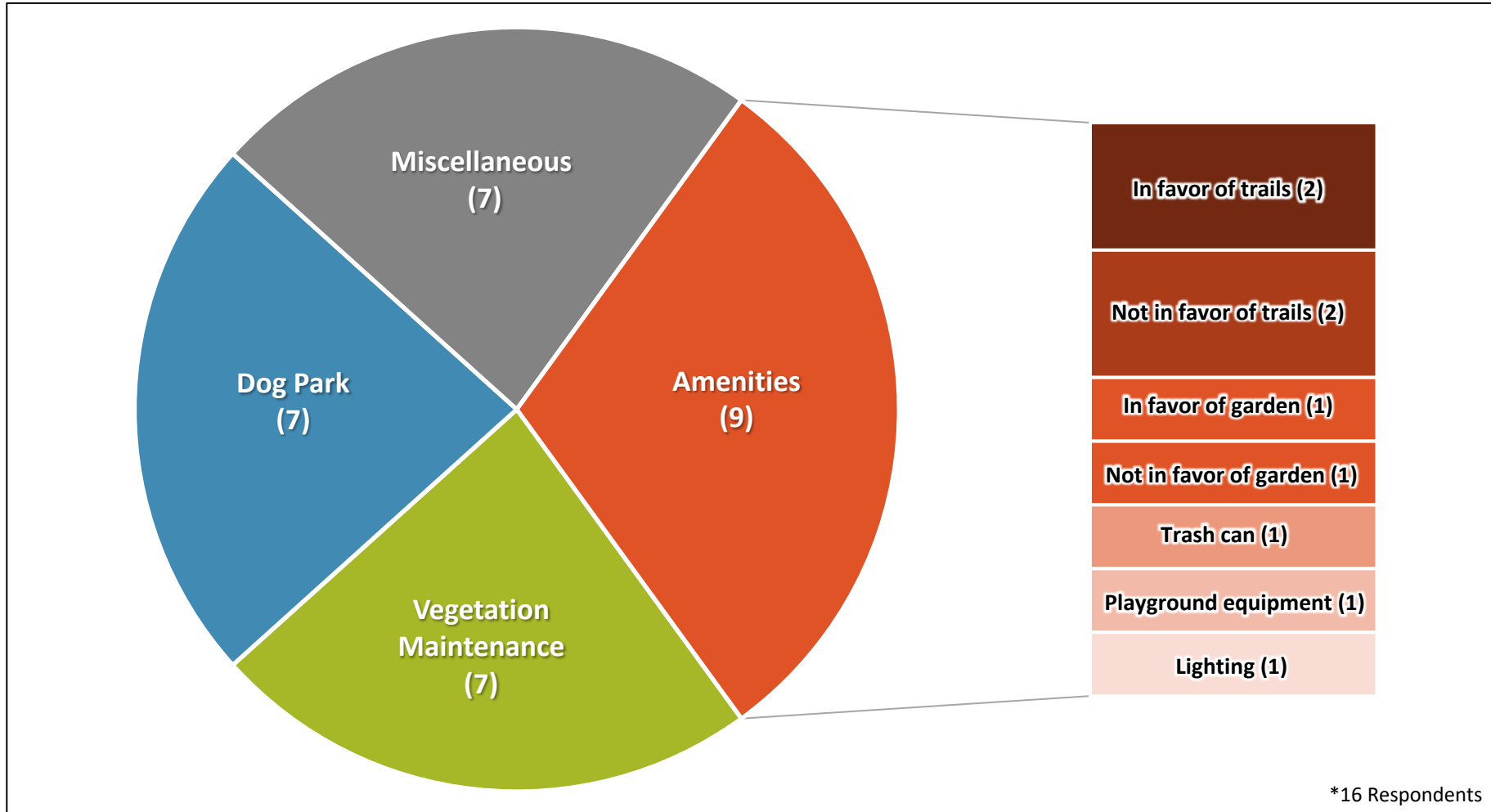
COMMENTS



*16 Respondents

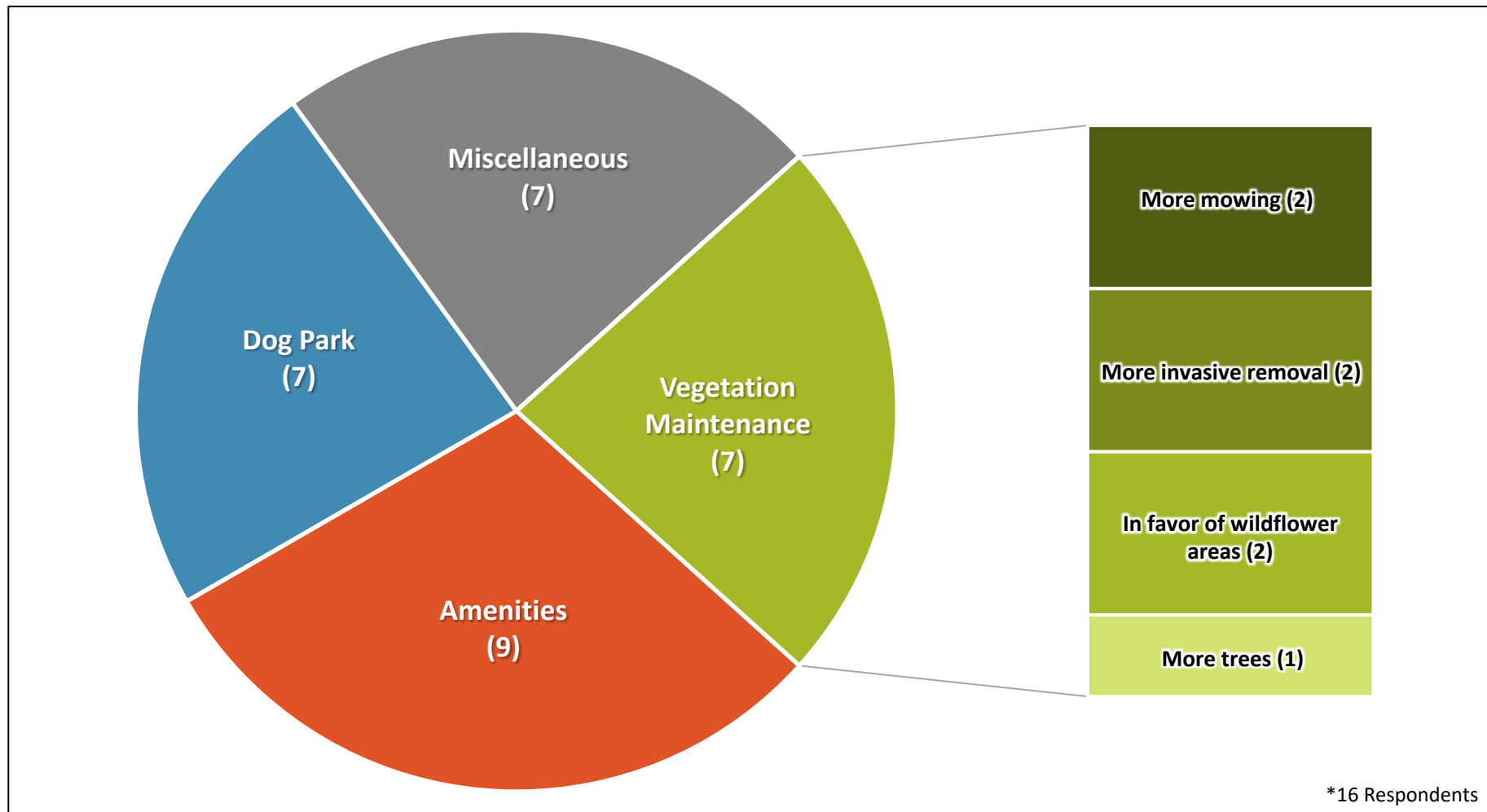


COMMENTS: AMENITIES



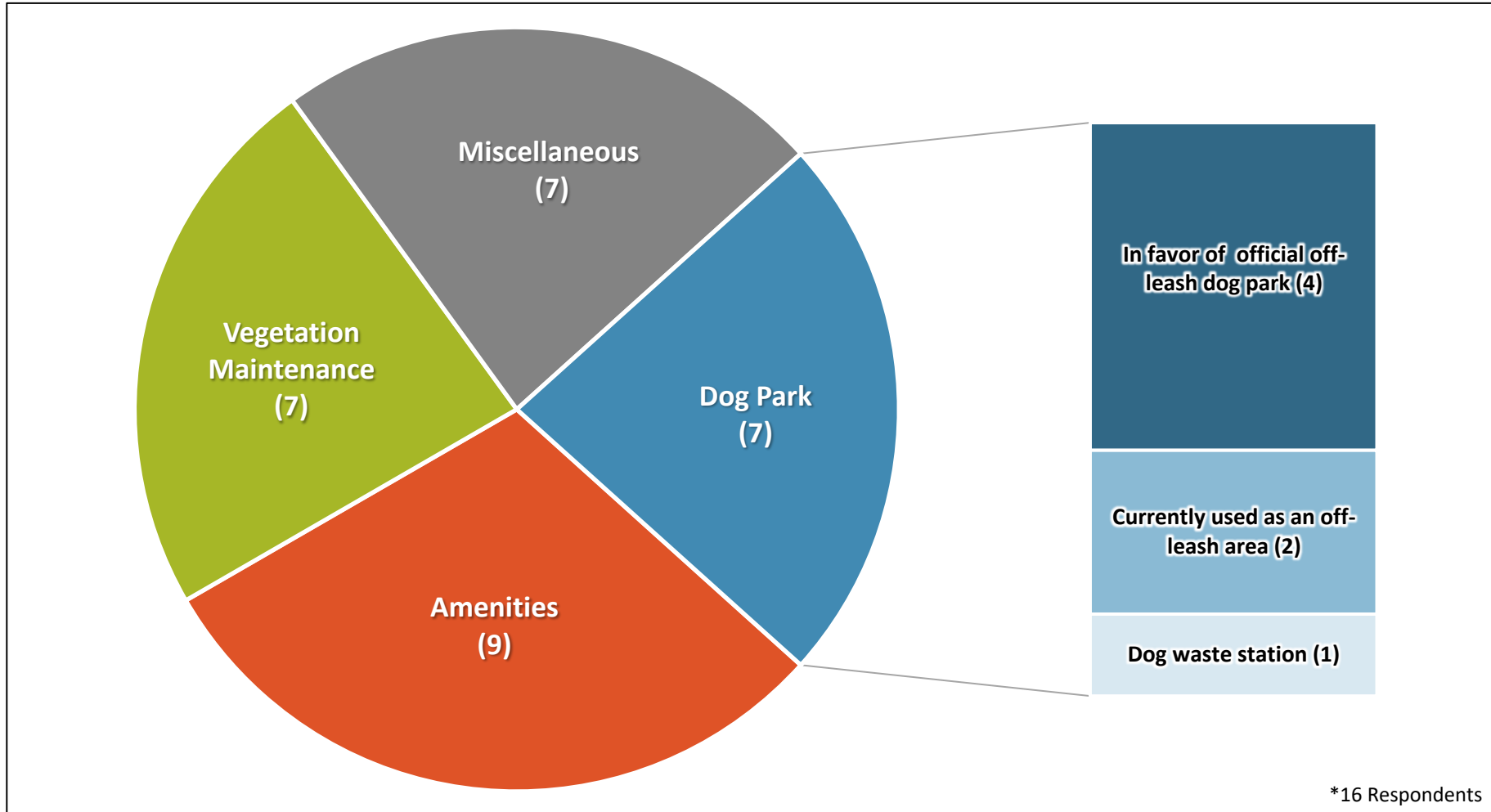


COMMENTS: VEGETATION MAINTENANCE



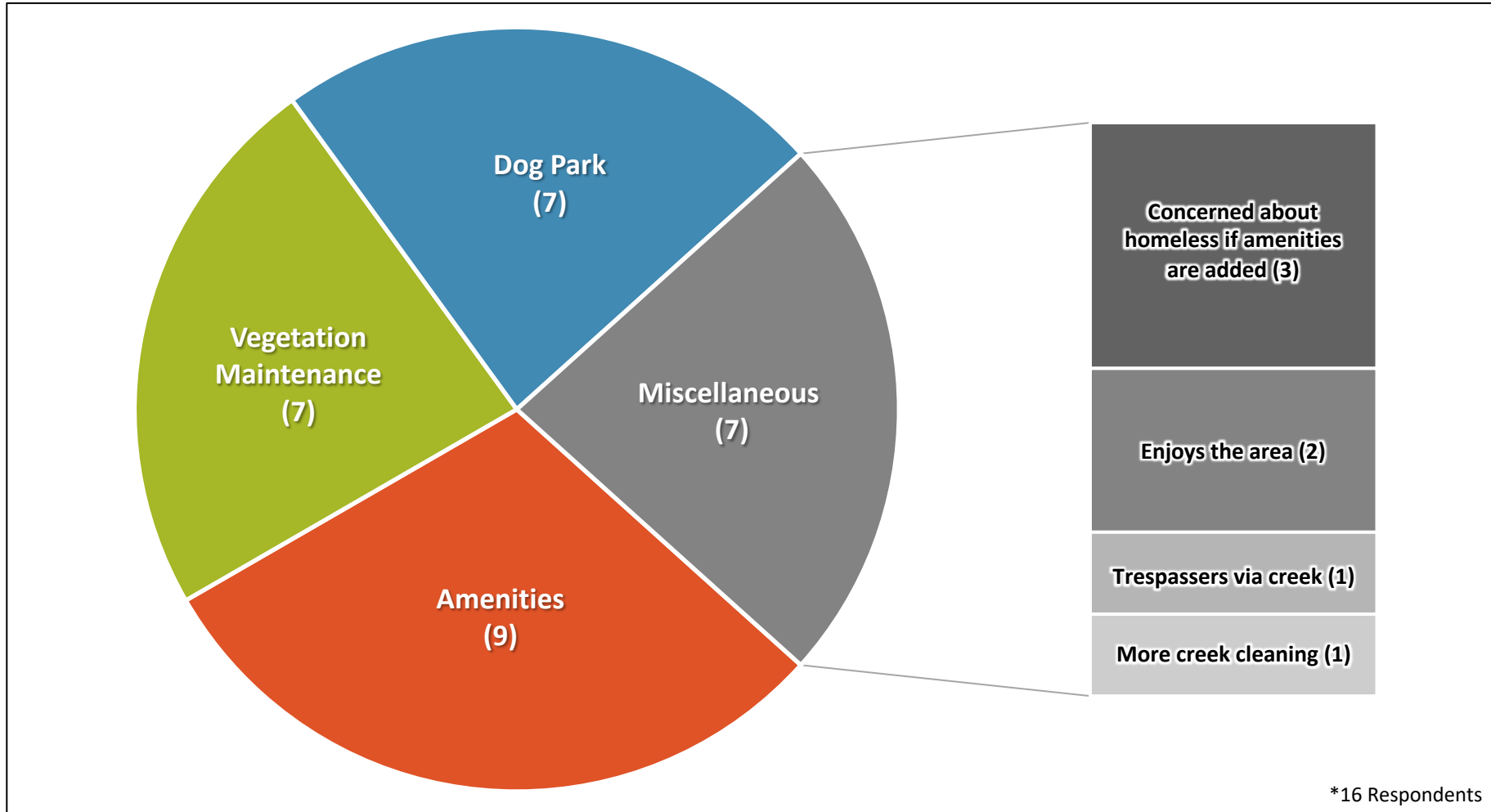


COMMENTS: DOG PARK





COMMENTS: MISCELLANEOUS





MANAGEMENT LIMITATIONS

Due to floodplain regulations and water quality standards, there are limitations to land management activities at the Radam and Meadow Creek Buyout Areas and all buyout areas managed by the Watershed Protection Department.

We are able to support: meadows, trails, orchards, community gardens, signage, and restoration of native vegetation.

We are not able to support: dog parks, playgrounds, buildings or anything that increases impervious cover. Such amenities are hazardous during a flood event or threaten water quality.



NEXT STEPS

- Create a management and stewardship plan for the Radam Circle and Meadow Creek Buyout Areas
- Implement changes in maintenance practices
- Continue to address comments while considering the management limitations required by floodplain regulations and water quality standards