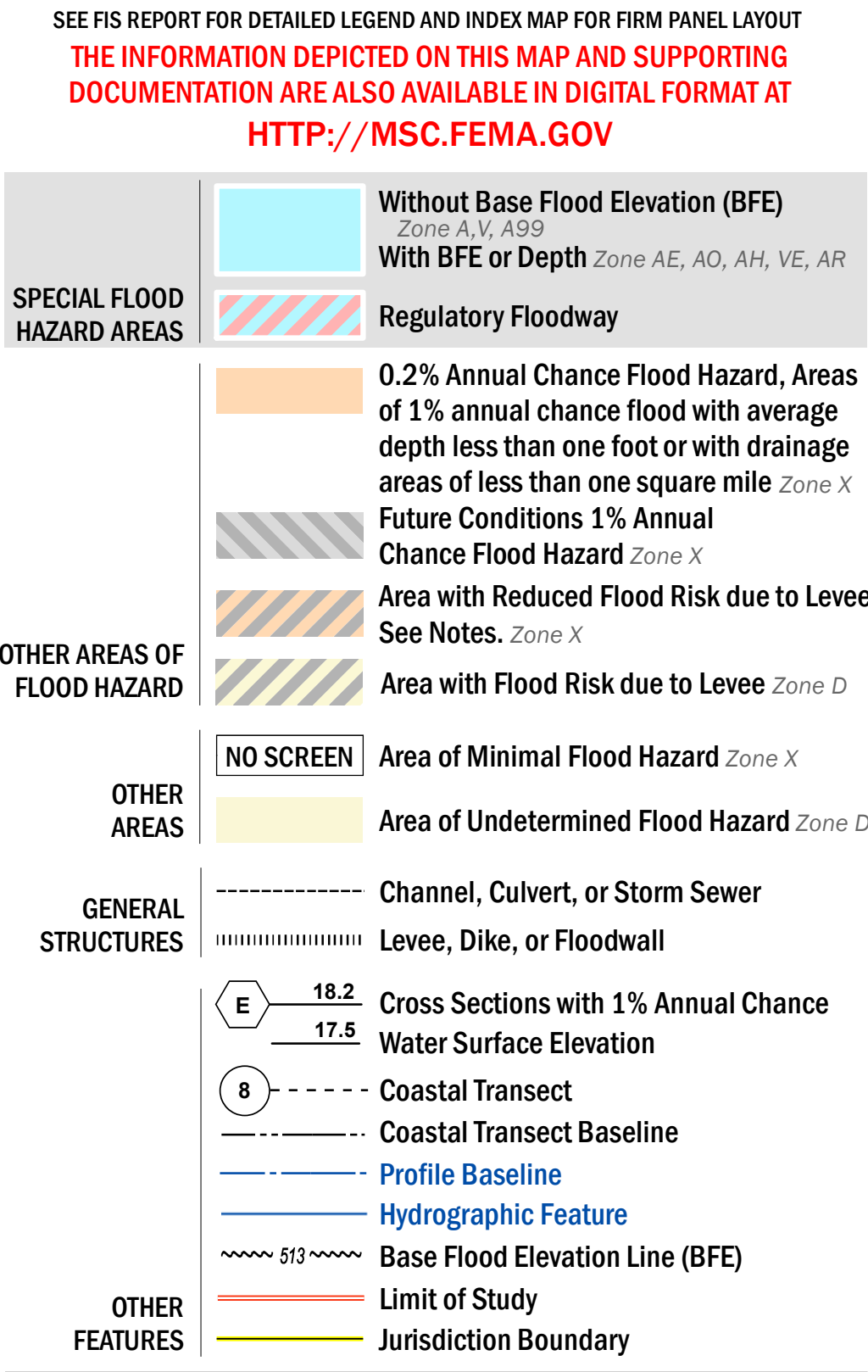


FLOOD HAZARD INFORMATION



NOTES TO USERS

For information and questions about this Flood Insurance Rate Map (FIRM), available products associated with this FIRM, including historic versions, the current map date for each FIRM panel, how to order products, or the National Flood Insurance Program (NFIP) in general, please call the FEMA Map Information eXchange at 1-877-FEMA-MAP (1-877-336-2627) or visit the FEMA Flood Map Service Center website at <http://mfc.fema.gov>. Available products may include previously issued Letters of Map Change, a Flood Insurance Study Report, and/or digital versions of this map. Many of these products can be ordered or obtained directly from the website.

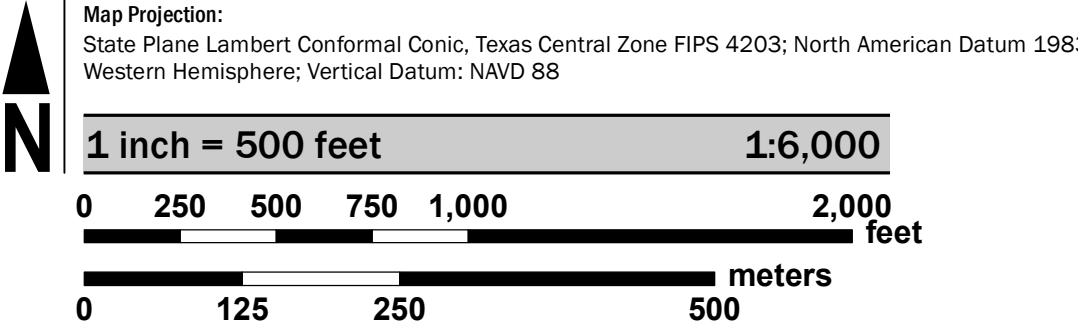
Communities annexing land on adjacent FIRM panels must obtain a current copy of the adjacent panel as well as the current FIRM Index. These may be ordered directly from the Flood Map Service Center at the number listed above.

For community and countywide map dates refer to the Flood Insurance Study Report for this jurisdiction.

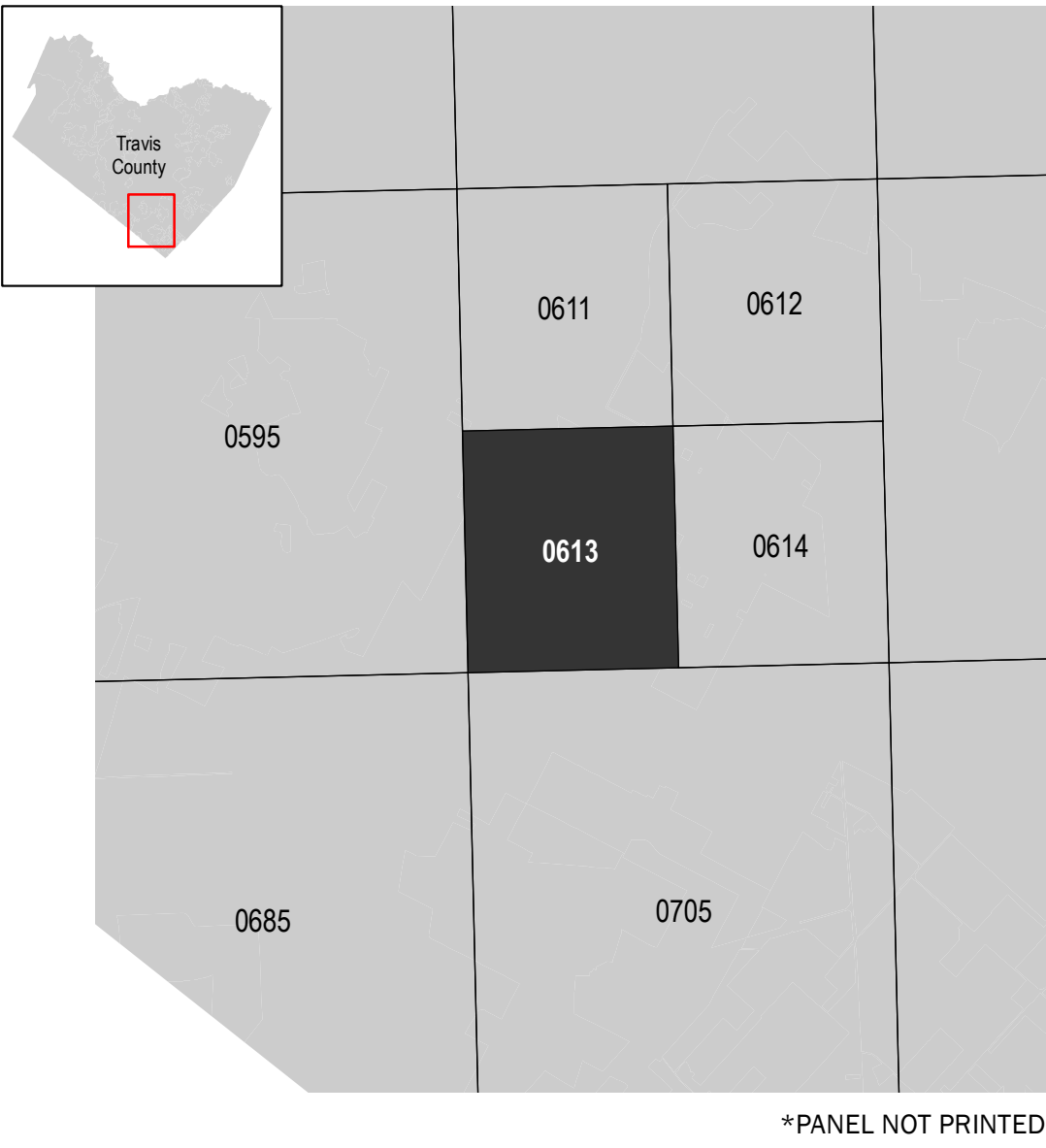
To determine if flood insurance is available in this community, contact your Insurance agent or call the National Flood Insurance Program at 1-800-638-6620.

Base map information shown on this FIRM was derived from digital data obtained from City of Austin dated 2016, NFHL dated 2014, and CAPCOG dated 2014 and 2016.

SCALE



PANEL LOCATOR



National Flood Insurance Program

NATIONAL FLOOD INSURANCE PROGRAM
FLOOD INSURANCE RATE MAP

TRAVIS COUNTY, TEXAS
and Incorporated Areas

PANEL 613 OF 730

Panel Contains:
COMMUNITY
AUSTIN, CITY OF
TRAVIS COUNTY

NUMBER	PANEL	SUFFIX
480624	0613	K
481026	0613	K

PRELIMINARY
4/7/2017

VERSION NUMBER
2.3.3.3

MAP NUMBER
48453C0613K

MAP REVISED