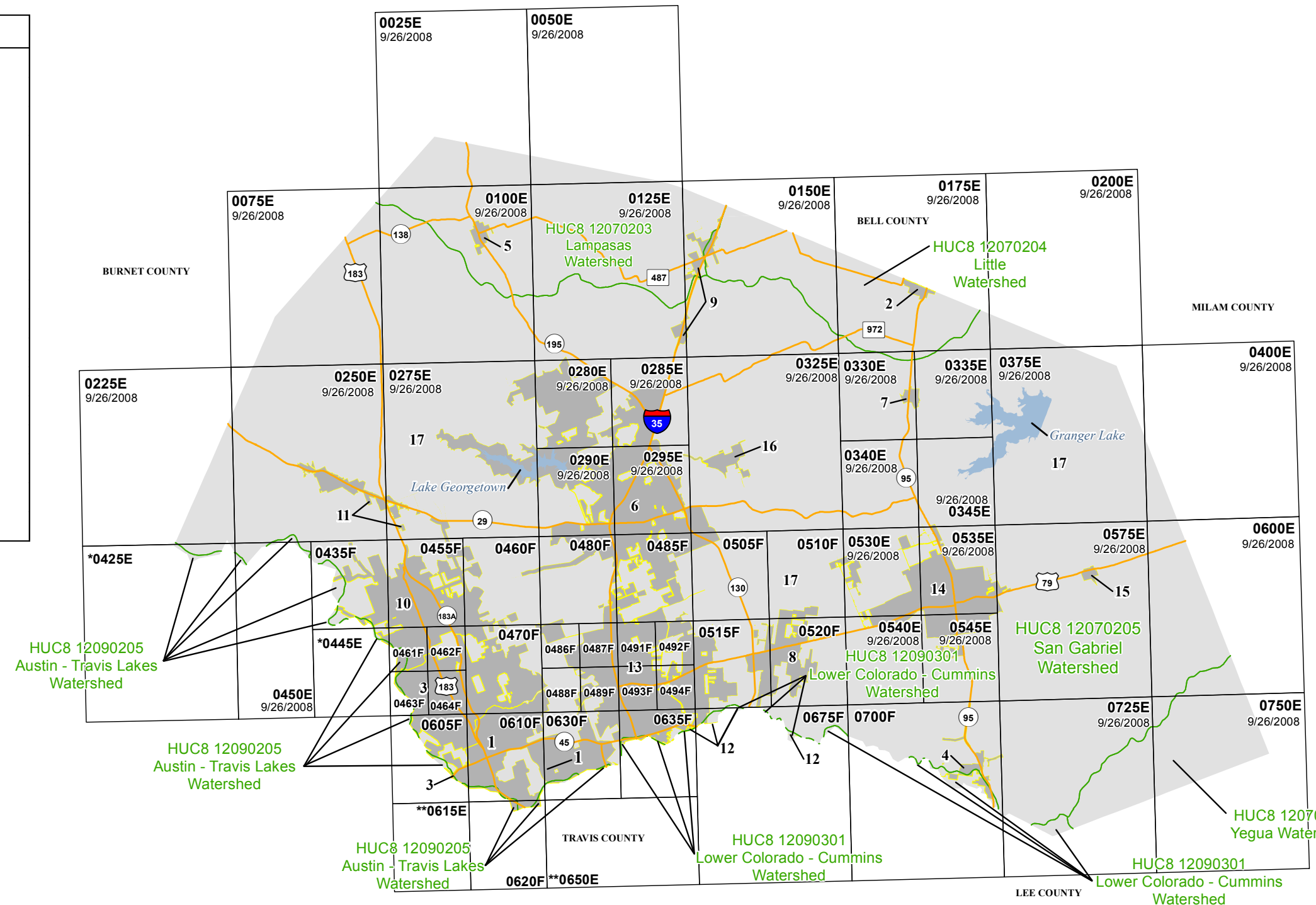



KEY NUMBER	COMMUNITY	CID
1	City of Austin	480624
2	City of Bartlett	480707
3	City of Cedar Park	481282
4	City of Coupland	480754
5	City of Florence	480669
6	City of Georgetown	480668
7	City of Granger	481046
8	City of Hutto	481047
9	City of Jarrell	480111
10	City of Leander	481536
11	City of Liberty Hill	480073
12	City of Pflugerville	481028
13	City of Round Rock	481048
14	City of Taylor	480670
15	City of Thrall	481632
16	City of Weir	481674
17	Williamson County	481079



ATTENTION: The corporate limits shown on this FIRM Index are based on the best information available at the time of publication. As such, they may be more current than those shown on FIRM panels issued before 8/8/8888.

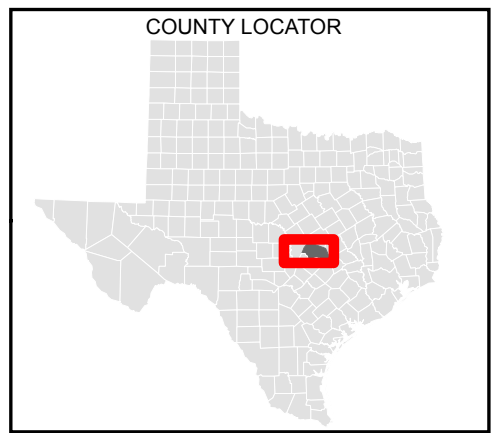


Map Projection:
Texas State Plane Central (FIPS 4203);
North American Datum 1983

THE INFORMATION DEPICTED ON THIS MAP AND SUPPORTING DOCUMENTATION ARE ALSO AVAILABLE IN DIGITAL FORMAT AT [HTTP://MSC.FEMA.GOV](http://MSC.FEMA.GOV)

SEE FLOOD INSURANCE STUDY FOR ADDITIONAL INFORMATION

* PANEL NOT PRINTED - NO SPECIAL FLOOD HAZARD AREAS
** PANEL NOT PRINTED - AREA OUTSIDE COUNTY BOUNDARY



NATIONAL FLOOD INSURANCE PROGRAM
FLOOD INSURANCE RATE MAP INDEX

WILLIAMSON COUNTY, TEXAS and Incorporated Areas

PANELS PRINTED:

0025, 0050, 0075, 0100, 0125, 0150, 0175, 0200, 0225, 0250, 0275, 0280, 0285, 0290, 0295, 0325, 0330, 0335, 0340, 0345, 0375, 0400, 0435, 0450, 0455, 0460, 0461, 0462, 0463, 0464, 0470, 0480, 0485, 0486, 0487, 0488, 0489, 0491, 0492, 0493, 0494, 0505, 0510, 0515, 0520, 0530, 0535, 0540, 0545, 0575, 0600, 0605, 0610, 0620, 0630, 0635, 0675, 0700, 0725, 0750

**REVISED
PRELIMINARY
9/26/2017**



FEMA

MAP NUMBER
48491CIND0B

MAP REVISED