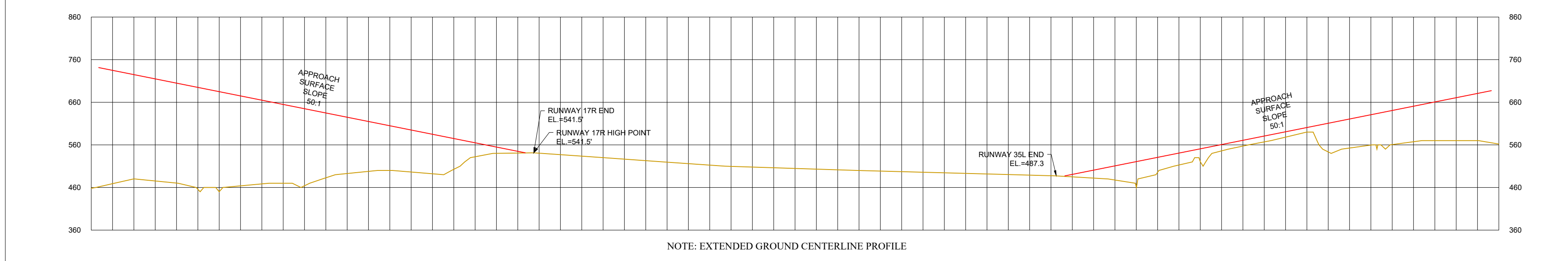
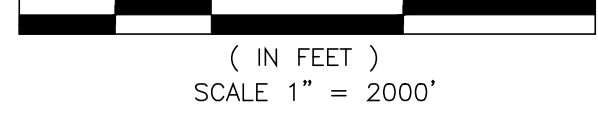
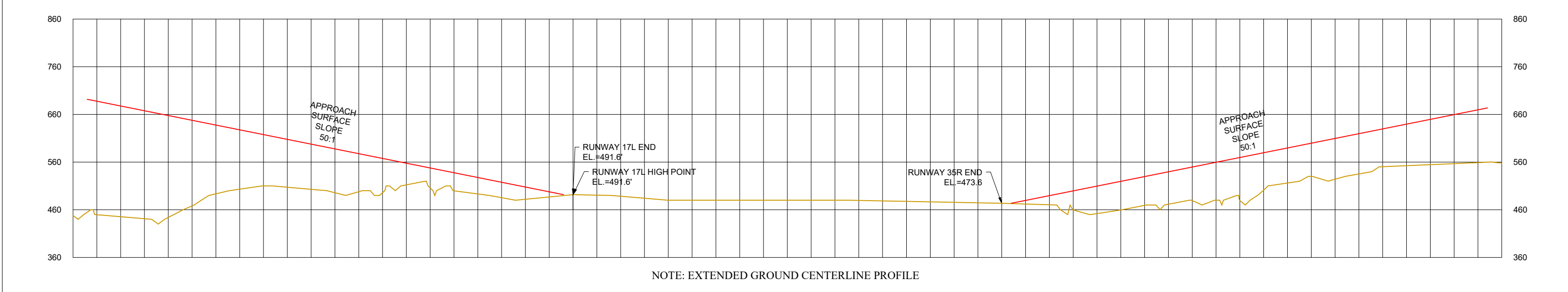
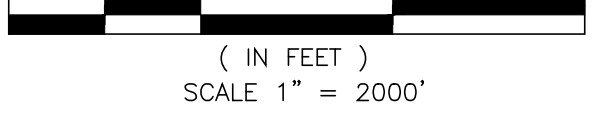


SOURCE: OBSTRUCTION DATA FROM 2017 18B SURVEY BY AECOM

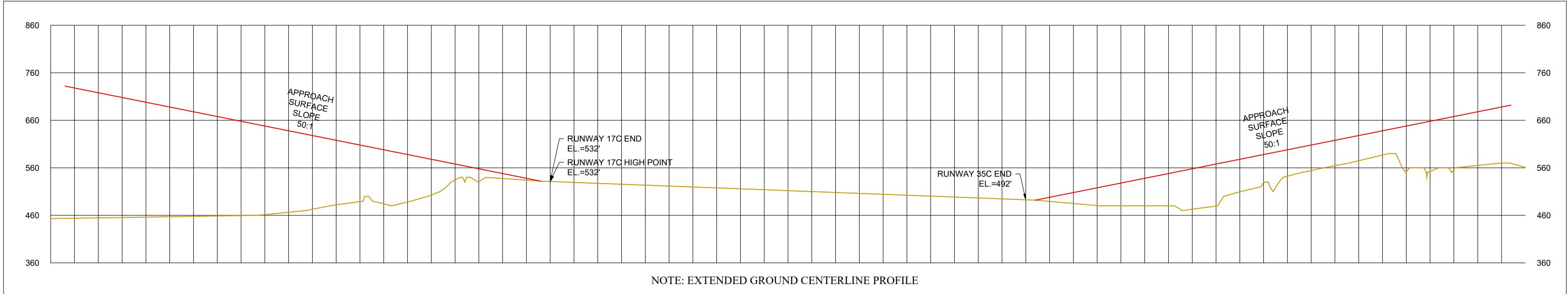
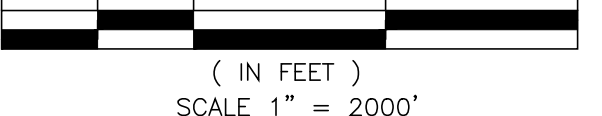
RUNWAY 17R-35L PROFILE



RUNWAY 17L-35R PROFILE



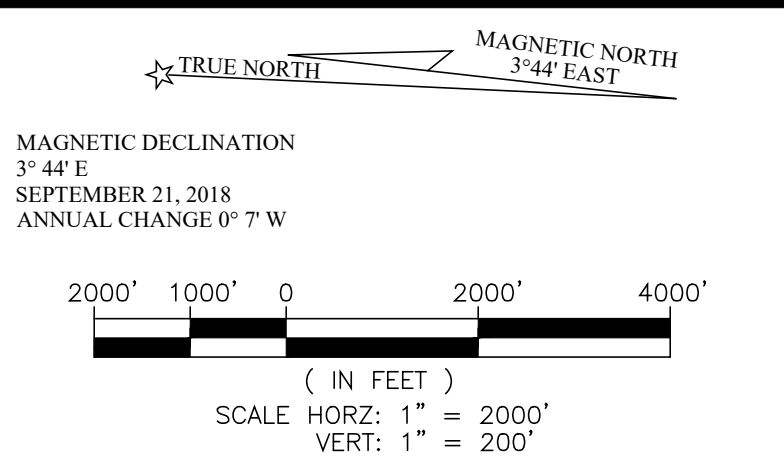
RUNWAY 17C-35C PROFILE



FAA DISCLAIMER:  
1. THE PREPARATION OF THIS DOCUMENT MAY HAVE BEEN SUPPORTED, IN PART, THROUGH A PLANNING GRANT FROM THE FEDERAL AVIATION ADMINISTRATION AS PROVIDED UNDER SECTION 506 OF THE AIRPORT AND AIRWAY IMPROVEMENT ACT OF 1982. THE CONTENTS DO NOT NECESSARILY REFLECT THE OFFICIAL VIEWS OR POLICY OF THE FAA. ACCEPTANCE OF THIS REPORT BY THE FAA DOES NOT IN ANY WAY CONSTITUTE A COMMITMENT OR THE UNITED STATES TO PARTICIPATE IN ANY DEVELOPMENT DEPICTED THEREIN, NOR DOES IT INDICATE THAT THE PROPOSED DEVELOPMENT IS ENVIRONMENTALLY ACCEPTABLE WITH APPROPRIATE PUBLIC LAWS.  
2. THE FAA APPROVAL OF THIS AIRPORT LAYOUT PLAN (ALP) REPRESENTS ACCEPTANCE OF THE GENERAL LOCATION OF PROPOSED FACILITIES DEPICTED, DURING THE PRELIMINARY DESIGN PHASE. THE AIRPORT OWNER SHALL SUBMIT, FOR FAA APPROVAL, FINAL LOCATIONS, HEIGHTS, AND EXTERIOR FINISH OF ALL STRUCTURES. THE FAA'S CONCERNS ARE OBSTRUCTIONS, IMPACT ON ELECTRONIC FACILITIES, AND ADVERSE IMPACT ON CONTROLLER VIEW OF AIRCRAFT APPROACHES AND GROUND MOVEMENT AREAS WHICH COULD ADVERSELY AFFECT THE SAFETY, EFFICIENCY, OR UTILITY OF THE AIRPORT.



**DRAFT**



APPROVAL  
AUSTIN-BERGSTROM INTERNATIONAL AIRPORT  
CITY OF AUSTIN AVIATION DEPARTMENT  
JENNIFER WILLIAMS, PROJECT MANAGER DATE

FAA ASW-ADO APPROVAL BLOCK:  
CONDITIONALLY APPROVED: \_\_\_\_\_ MANAGER, ASW-ADO  
DATE: \_\_\_\_\_  
SUBJECT TO COMMENTS IN LETTER DATED: \_\_\_\_\_  
AIRSPACE STUDY NUMBER: \_\_\_\_\_

NO.	DATE	ISSUE	BY

JOB NO.: \_\_\_\_\_  
DRAWN BY: CS  
CHECKED BY: TSP  
COORD. CHECK: \_\_\_\_\_  
FILE NAME: M5343-C-AS-01.dwg  
DATE: JANUARY 21, 2019  
SCALE: 1" = 2000'  
**5**  
5 OF 18



HAZARD ZONING MAP  
AIRSPACE (PART 77)