SHAPING THE AUSTIN WE IMAGINE

AUSTIN LAND DEVELOPMENT CODE

City Council
Future Planning Areas

June 28, 2017

CODE NEXT

28 -JUN-17

FUTURE PLANNING AREAS

CITY LIMITS

IMAGINE AUSTIN CENTERS

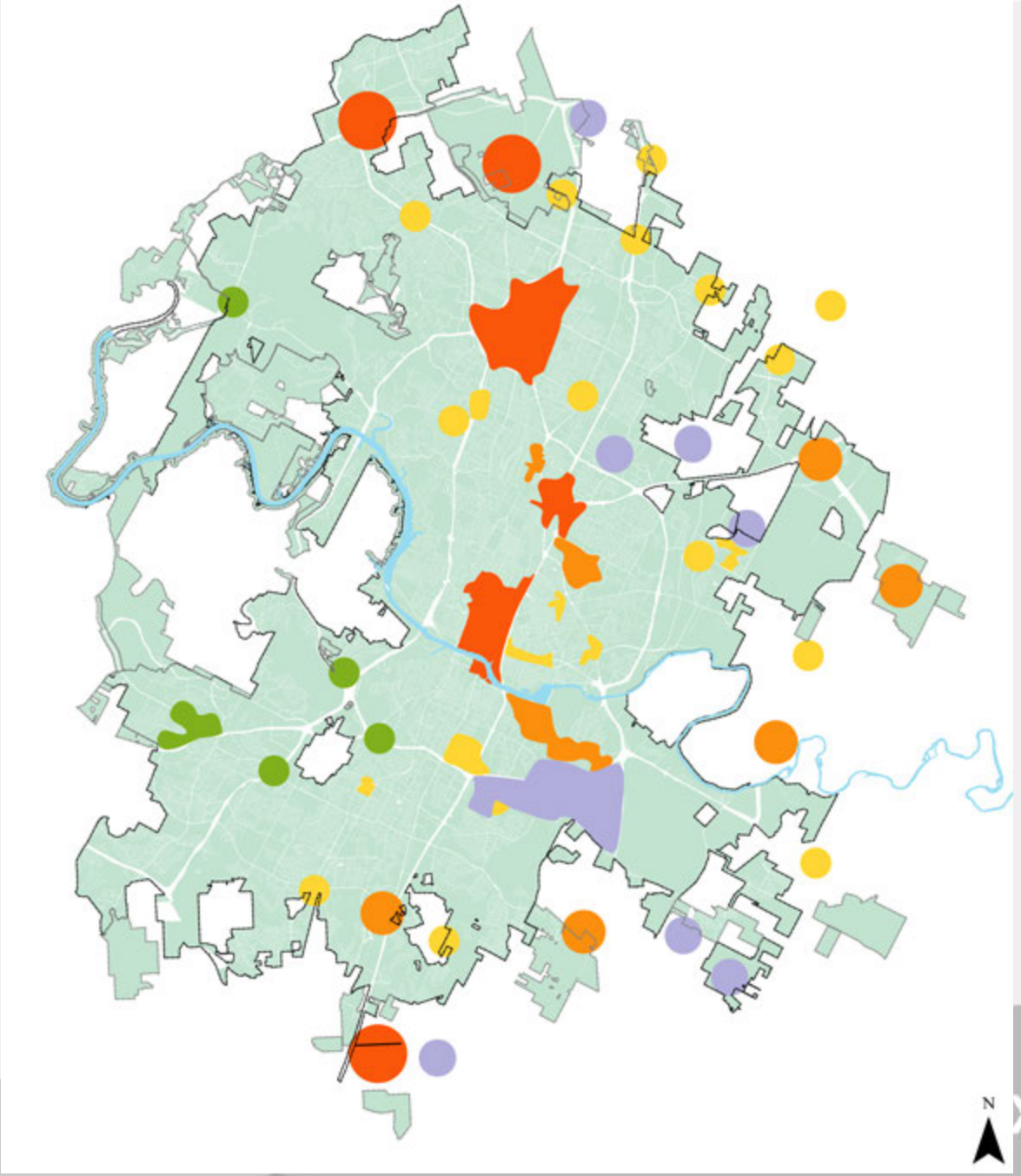

IMAGINE AUSTIN CENTER AND CORRIDORS (1/4 MILE BUFFER)

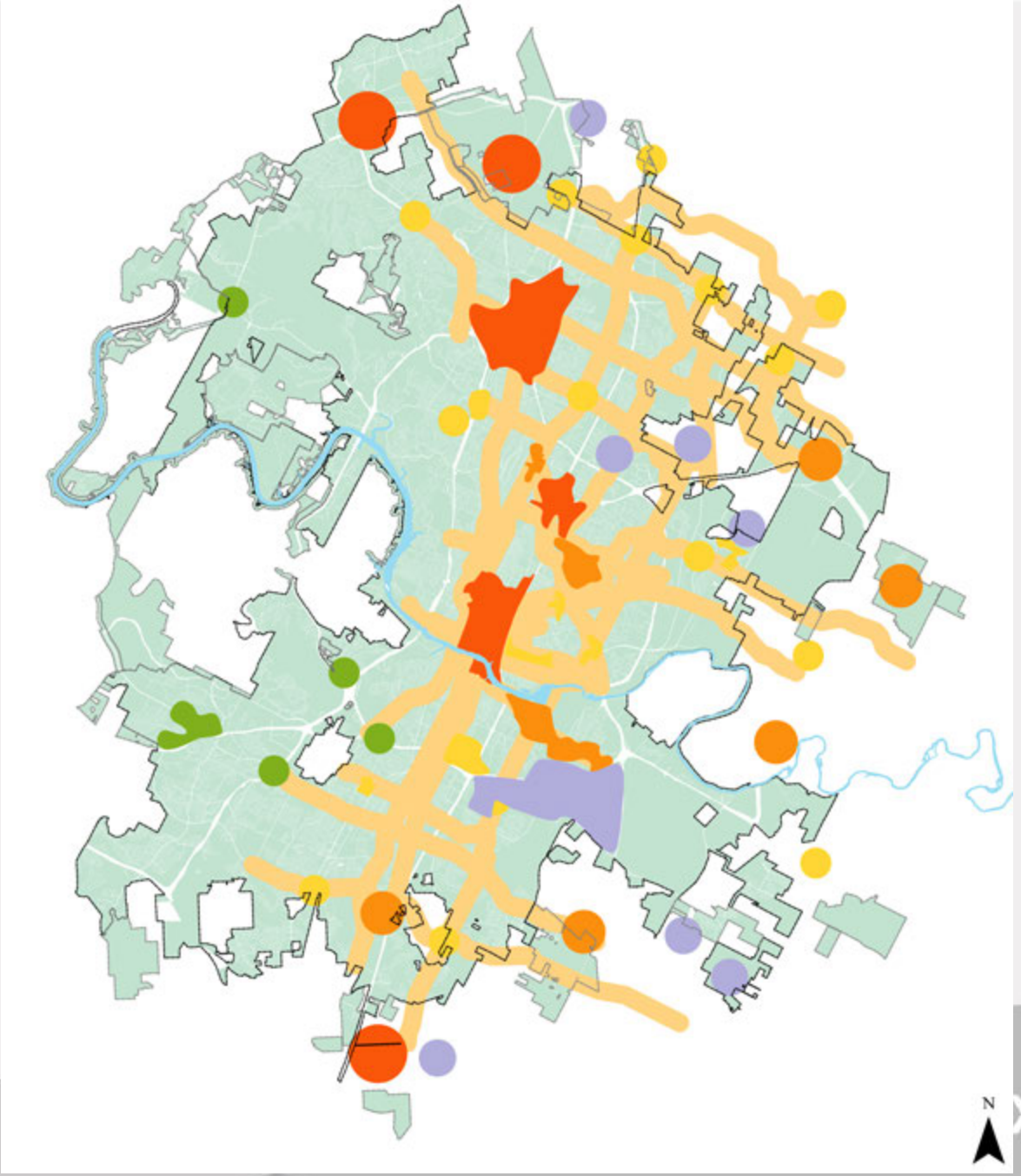

LAND IN IMAGINE AUSTIN CENTERS AND CORRIDORS (1/4 MILE BUFFER)

LAND IN IMAGINE AUSTIN CENTERS AND CORRIDORS (1/4 MILE BUFFER)

WITH PUD, SMALL AREA PLANS AND TRANSECT ZONES REMOVED

LAND IN IMAGINE AUSTIN CENTERS AND CORRIDORS (1/4 MILE BUFFER)

WITH PUD, SMALL AREA PLANS AND TRANSECT ZONES REMOVED

WITH TRANSPORTATION BONDS CORRIDORS

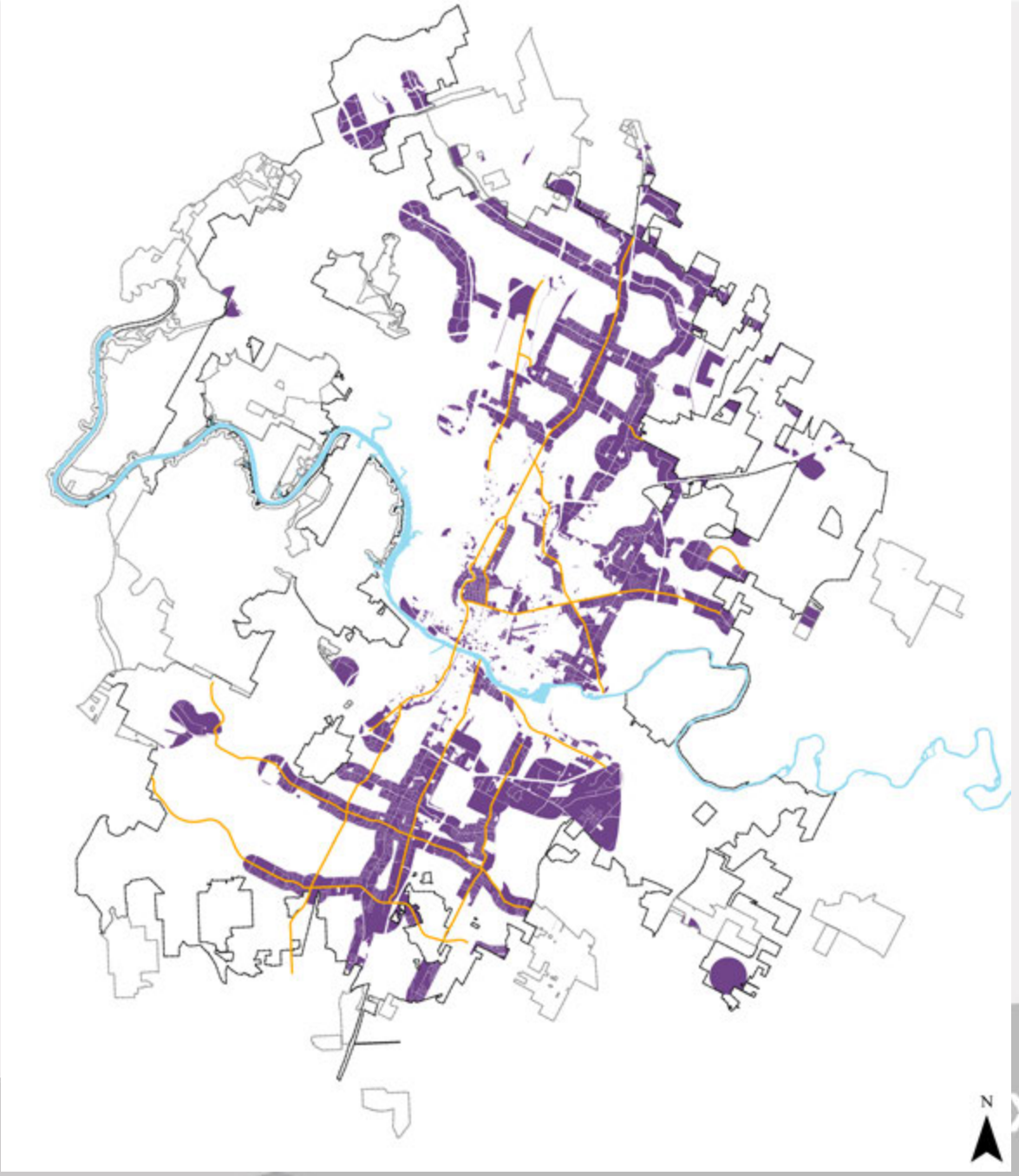

Help us get it right.

We invite you to review and comment on the draft code document, ask questions, and stay connected.

www.austintexas.gov/codenext

codenext@austintexas.gov