NORTH ELEVATION

MAYOR LEESTER PALMER, ROBER MUELLER MUNICIPAL AIRPORT DEDICATION, 1961

http://airportjournals.com/wp-content/uploads/0811008_1-1024x659.jpg

PICA 37129 AUSTIN MUNICIPAL AIRPORT 1961, BILL MALONE, PHOTOGRAPHER
AUSTIN HISTORY CENTER http://library.austintexas.gov/ahc/favorite-35-344512

ROBERT MUELLER MUNICIPAL AIRPORT, UNDATED

http://www.statesman.com/rf/image_lowres/Pub/p5/Statesman/2014/08/29/Images/photos.medleyphoto.5999335.jpg

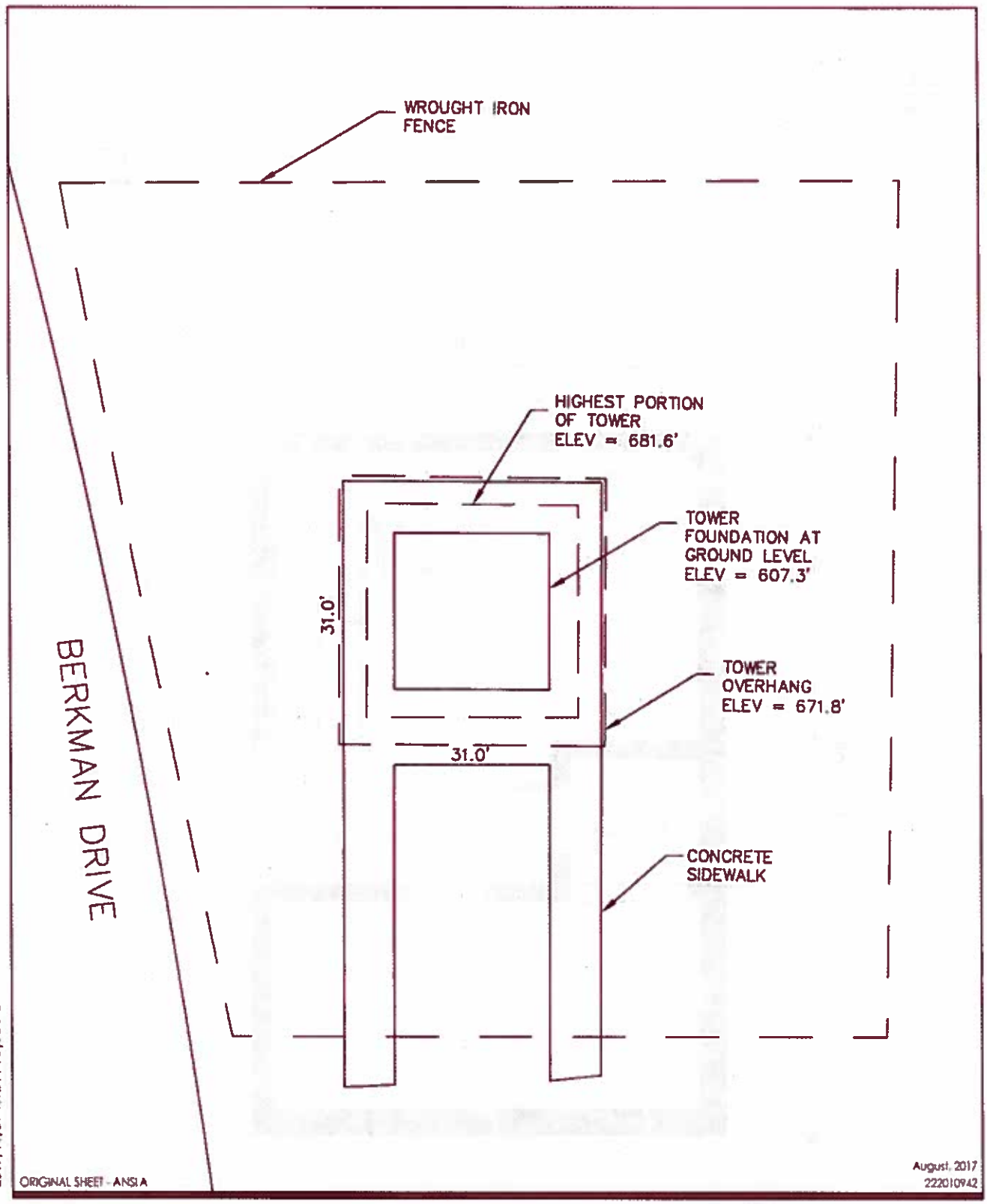

N:\Revit 2014\Mueller Observation Tower\ACAD\Survey 222010927EX1.dwg
2017/11/01 1:12 PM By: DDC

Stantec

221 West Sixth Street, Suite 600
Austin, TX 78701
TBPE # F-6324 TBPLS # 10194230
www.stantec.com

Client/Project
Catellus
Mueller Control Tower
As-Built Survey

Figure No.
1.0

Title
As-built Survey

Basement

$\frac{3}{16}$" =1'-0"

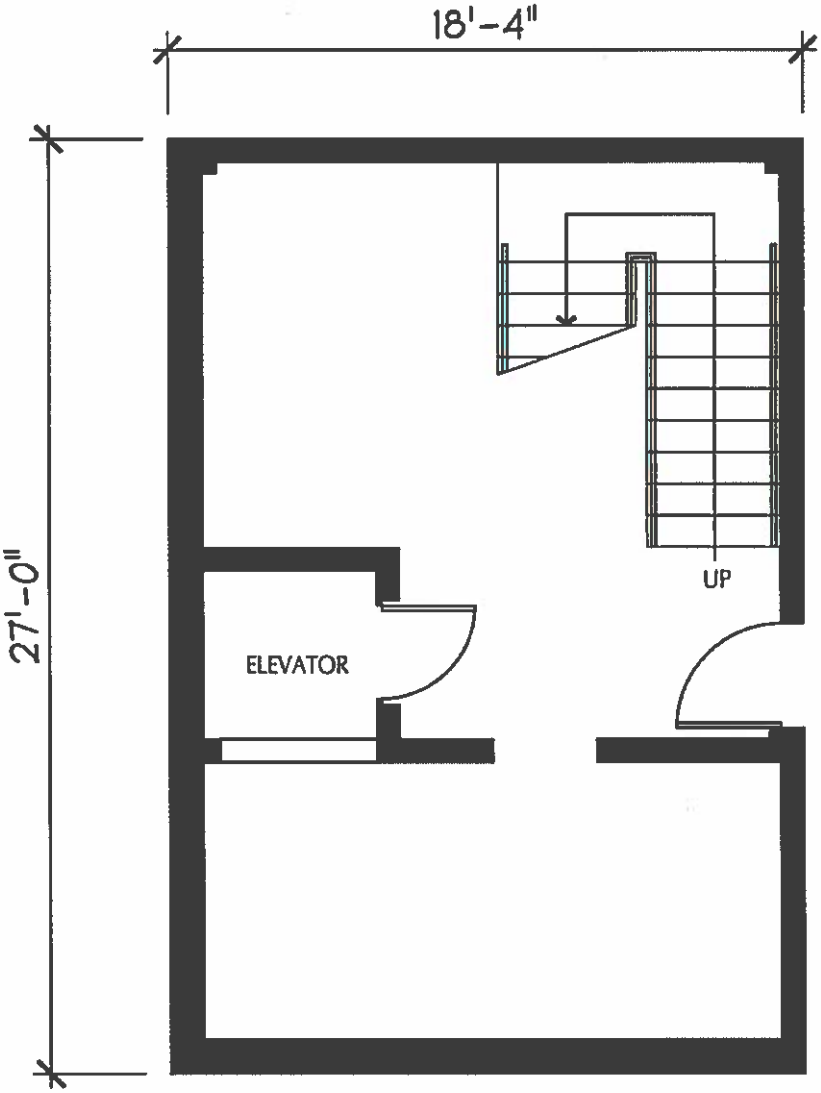

1st Floor

$\frac{3}{16}$" =1'-0"

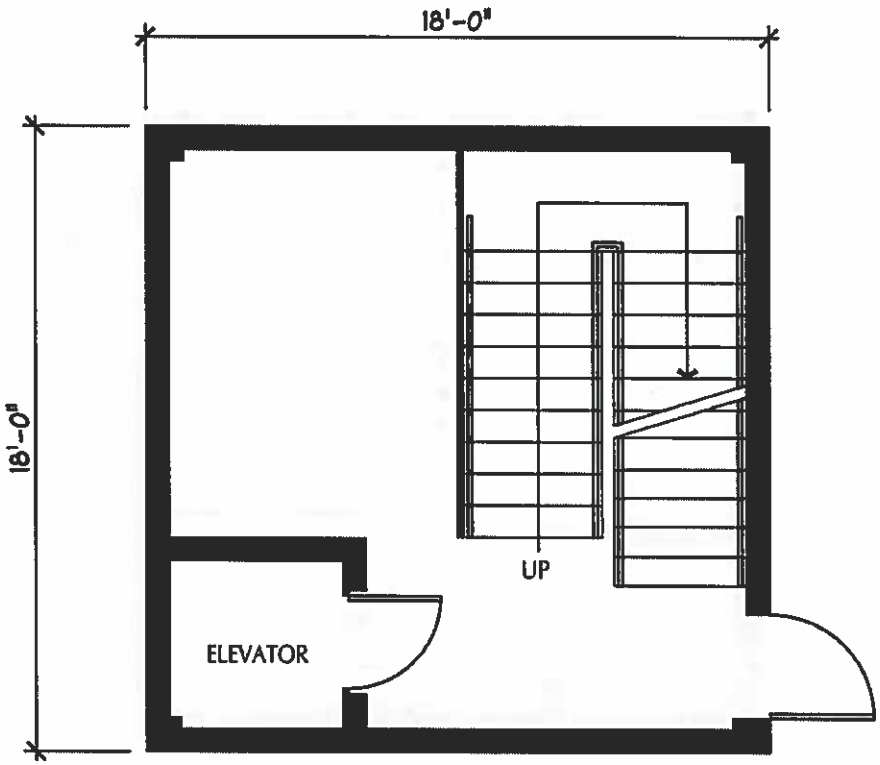

2nd Floor

$\frac{3}{16}$" =1'-0"

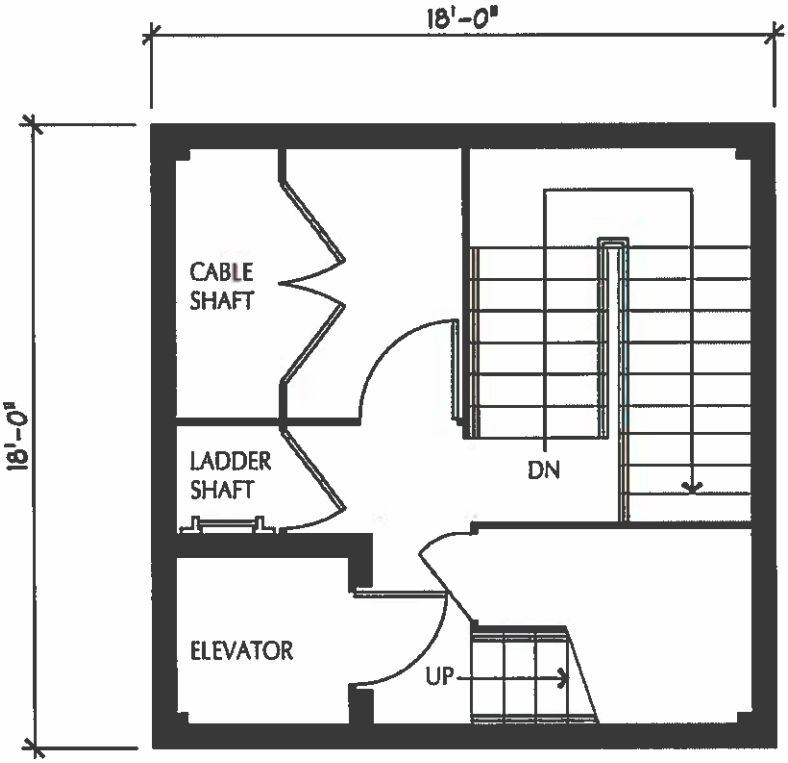

2 Cad Documentation

3rd Floor

$\frac{3}{16}$" =1'-0"

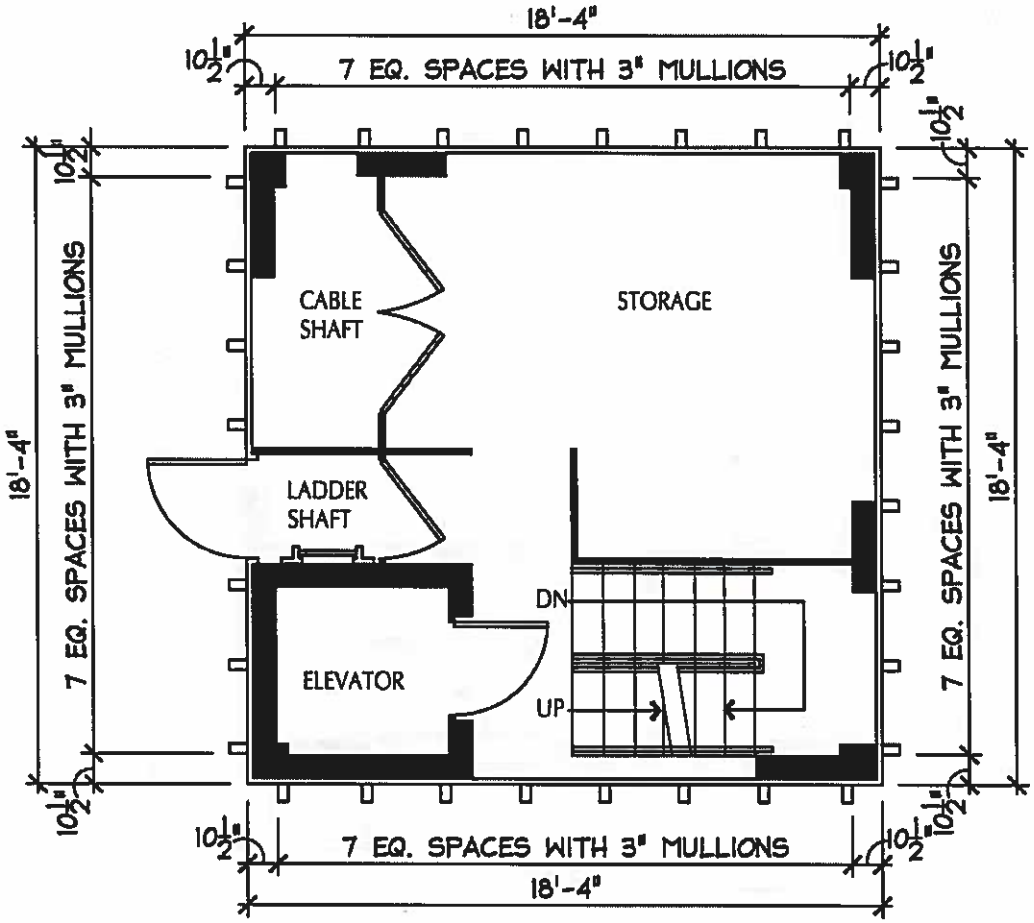

4th Floor

$\frac{3}{16}$" =1'-0"

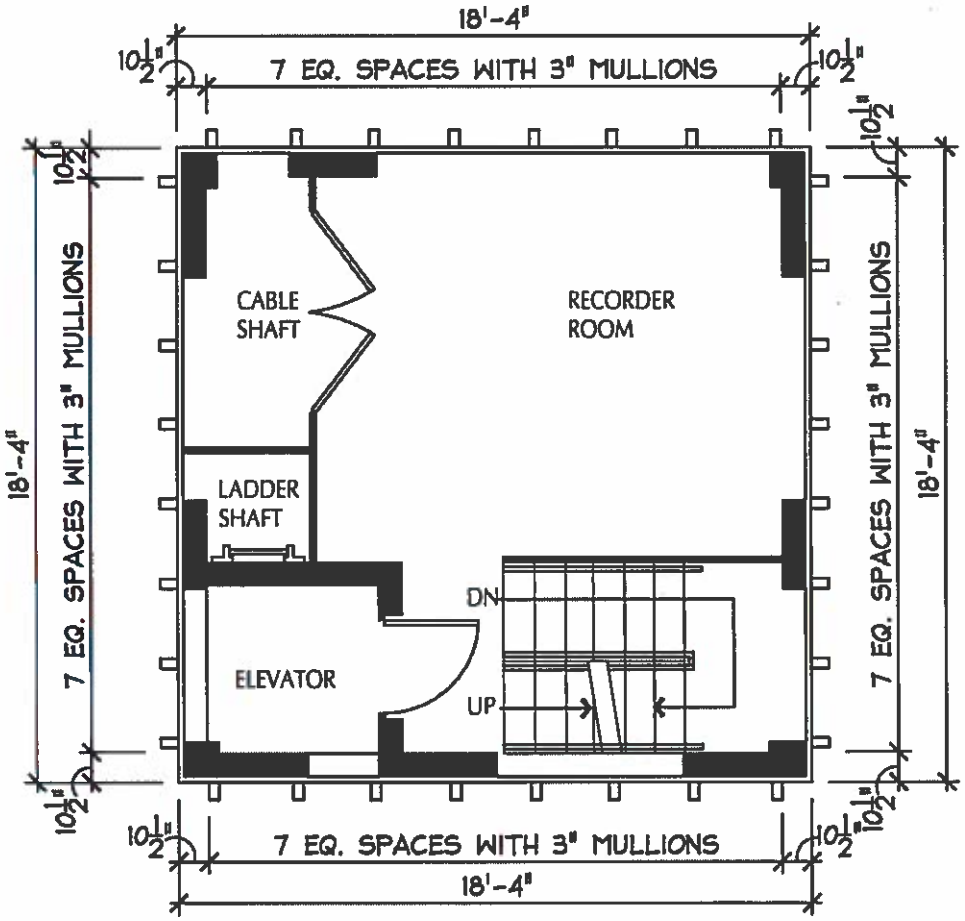

5th Floor

$\frac{3}{16}$" =1'-0"

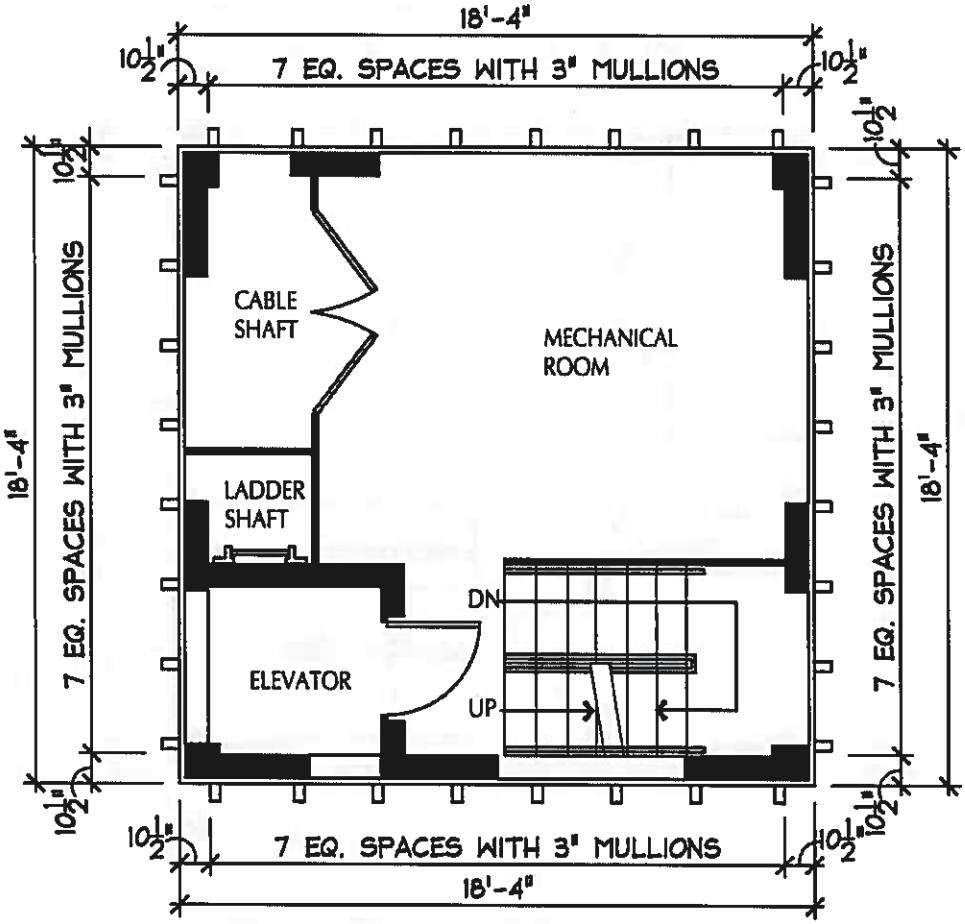

6th Floor

$\frac{3}{16}$" =1'-0"

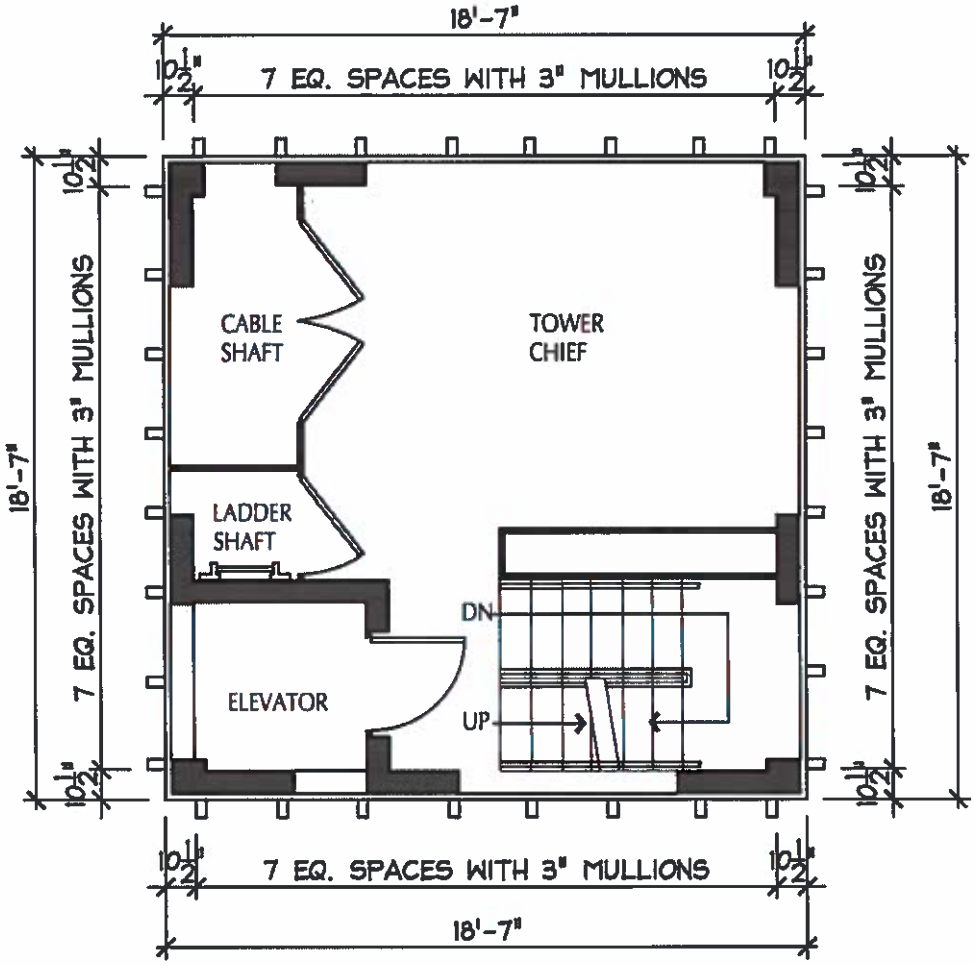

7th Floor

$\frac{3}{16}$" =1'-0"

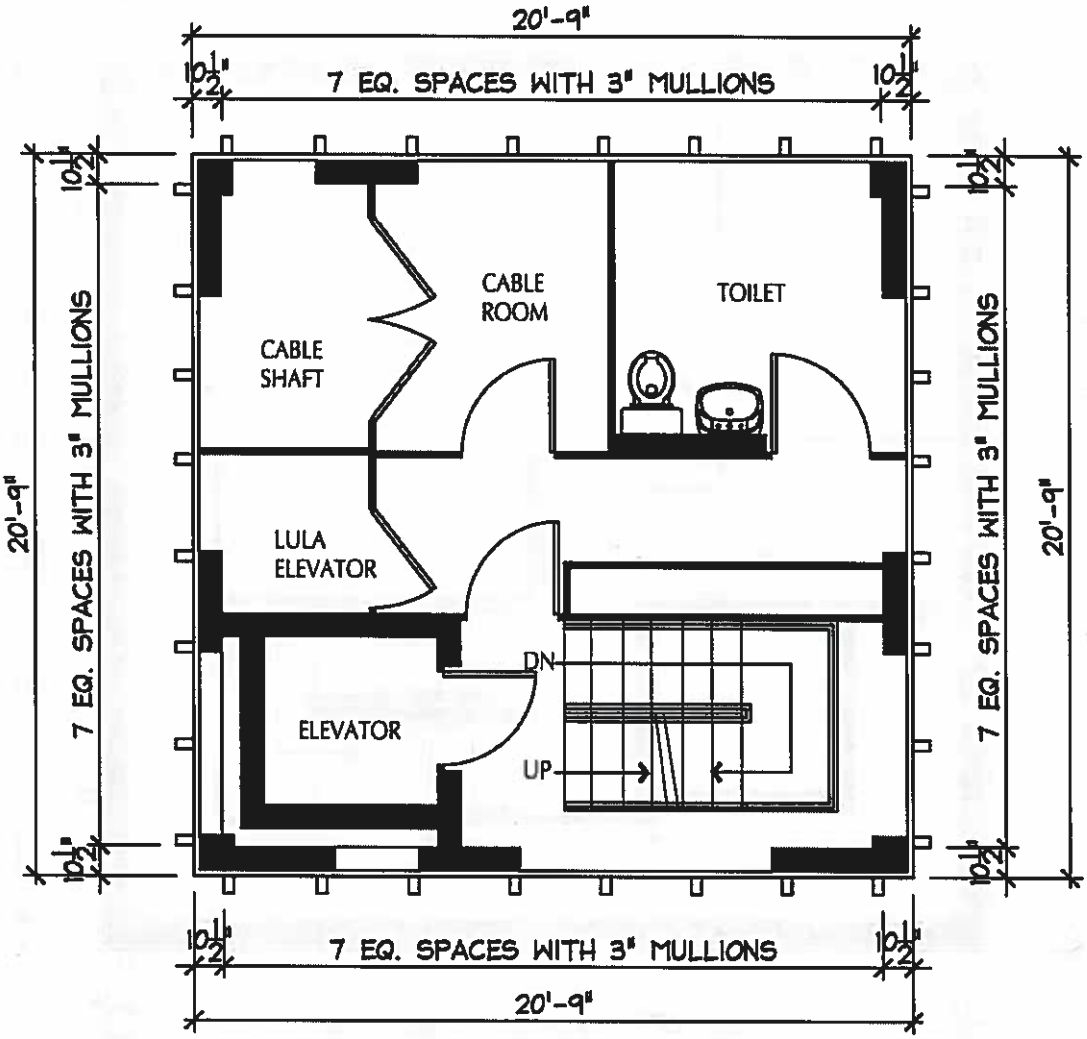

8th Floor

$\frac{3}{16}$" =1'-0"

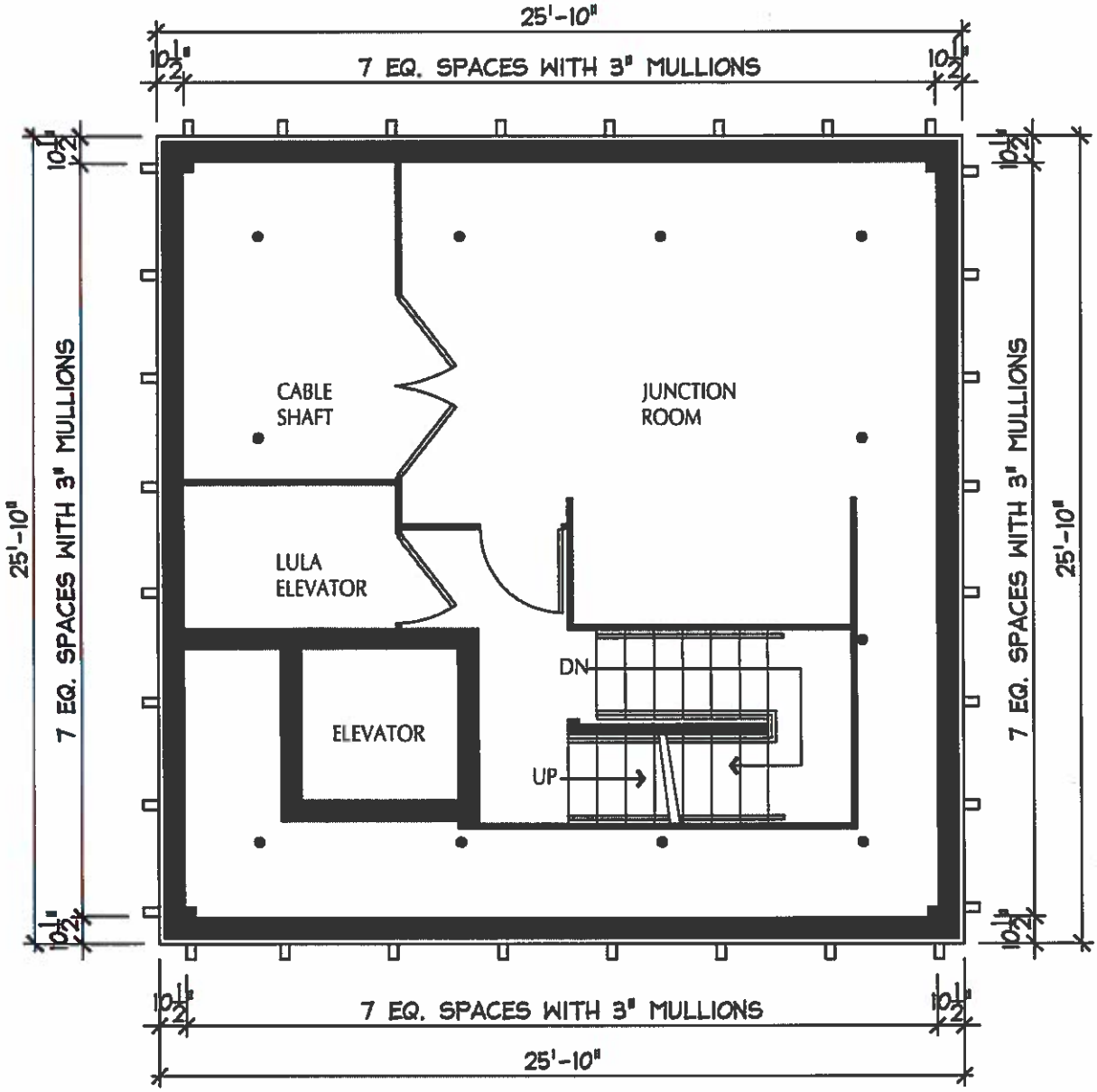

2 Cad Documentation

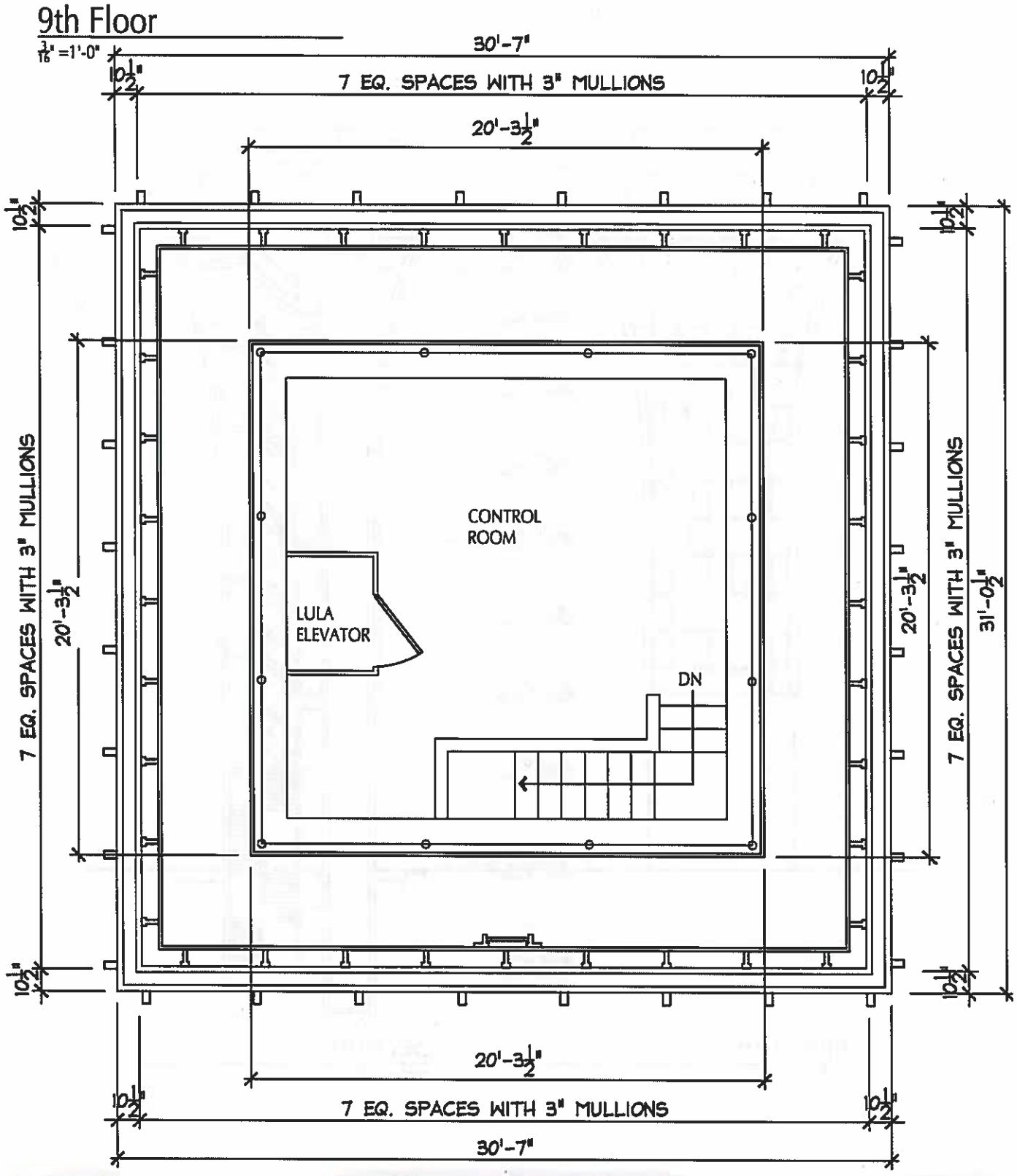

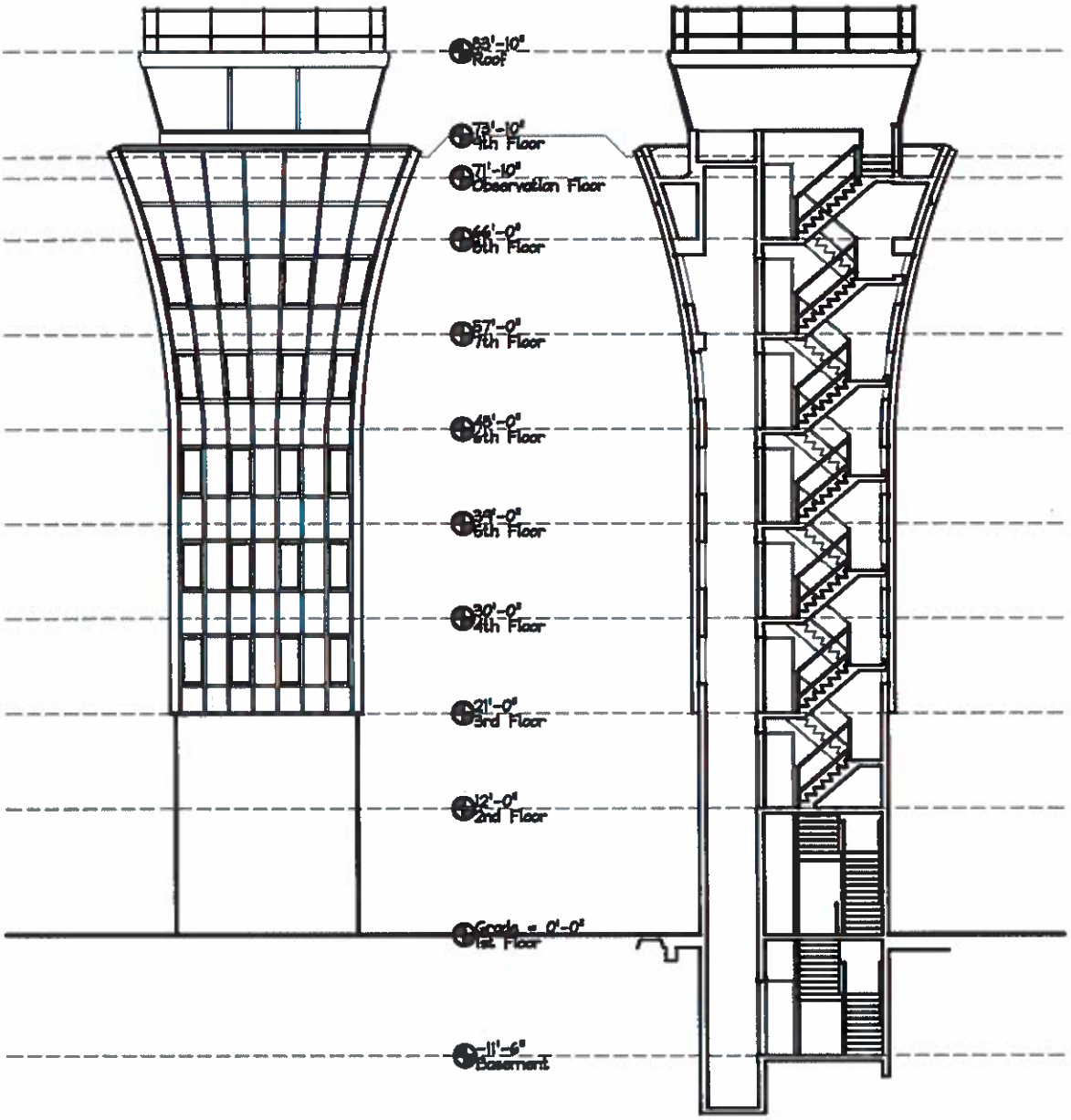

Elevation
1/16" = 1'-0"

Section
1/16" = 1'-0"