

ORDINANCE NO. 20100429-074

AN ORDINANCE REZONING AND CHANGING THE ZONING MAP FOR THE PROPERTY GENERALLY KNOWN AS THE JUDGE DAVID J. AND BIRDIE PICKLE HOUSE LOCATED AT 1515 MURRAY LANE FROM FAMILY RESIDENCE (SF-3) DISTRICT TO FAMILY RESIDENCE-HISTORIC LANDMARK (SF-3-H) COMBINING DISTRICT.

BE IT ORDAINED BY THE CITY COUNCIL OF THE CITY OF AUSTIN:

PART 1. The zoning map established by Section 25-2-191 of the City Code is amended to change the base district from family residence (SF-3) district to family residence-historic landmark (SF-3-H) combining district on the property described in Zoning Case No. C14H-2009-0065, on file at the Planning and Development Review Department, as follows:

The south 55 feet of Lot 32, Outlots 7 and 8, Division Z, and five feet of the adjacent vacated alley to the north, Enfield B Subdivision, a subdivision in the City of Austin, Travis County, Texas, according to the map or plat of record in Plat Book 3, Page 75, of the Plat Records of Travis County, Texas,

generally known as the Judge David J. and Birdie Pickle House, locally known as 1515 Murray Lane, in the City of Austin, Travis County, Texas, and generally identified in the map attached as Exhibit "A".

PART 2. This ordinance takes effect on May 10, 2010.

PASSED AND APPROVED

_____, April 29, 2010




§
§
§ _____
Lee Leffingwell
Mayor

APPROVED: _____
David Allan Smith
City Attorney

ATTEST: _____
Shirley A. Gentry
City Clerk



EXHIBIT A HISTORIC ZONING

-  **SUBJECT TRACT**
-  **ZONING BOUNDARY**
-  **PENDING CASE**

OPERATOR: S. MEEKS

ZONING CASE#: C14H-2009-0065
 ADDRESS: 1515 MURRAY LN
 SUBJECT AREA: 0.000 ACRES
 GRID: H23
 MANAGER: S. SADOWSKY



1" = 200'

This map has been produced by G I S Services for the sole purpose of geographic reference.
 No warranty is made by the City of Austin regarding specific accuracy or completeness.