

Looking south from 11th Stree Bridge




Landscape at street grade (Orsey-Doyle House)




Looking South to 10th Street Bridge

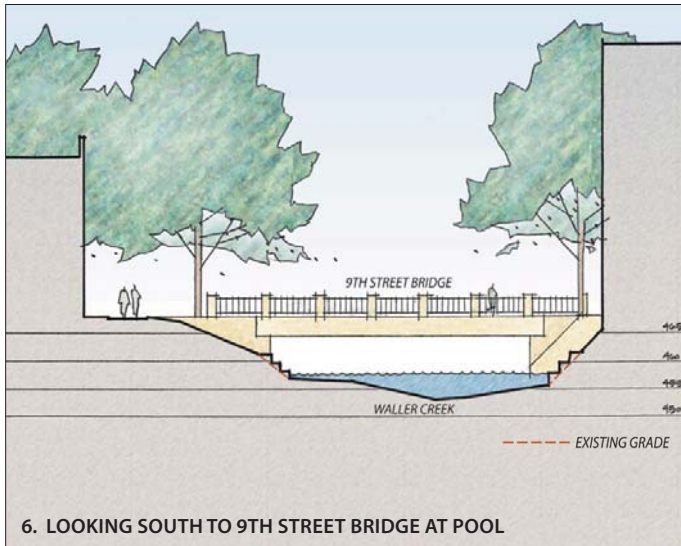




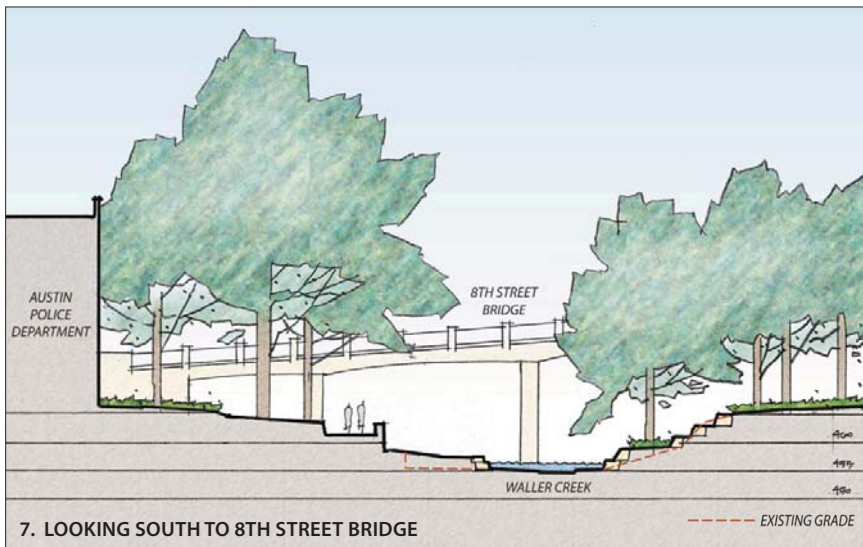
*Looking South to 9th Street Bridge*







*Between 10th and 9th Streets*



*Looking South to 8th Street Bridge*


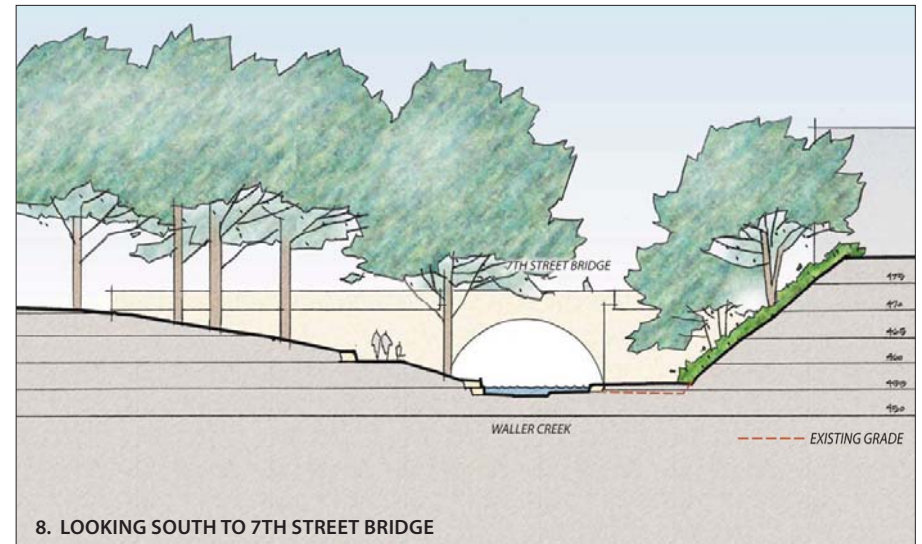




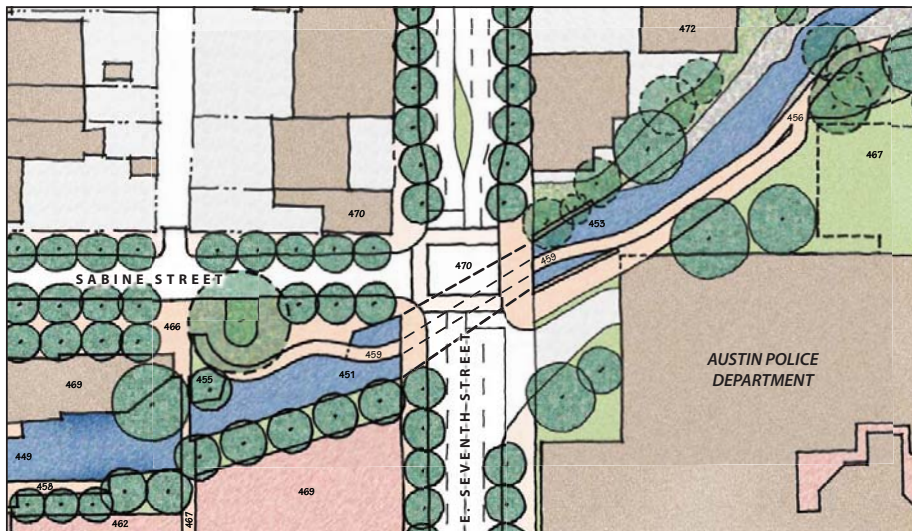
Looking South to 7th Street Bridge



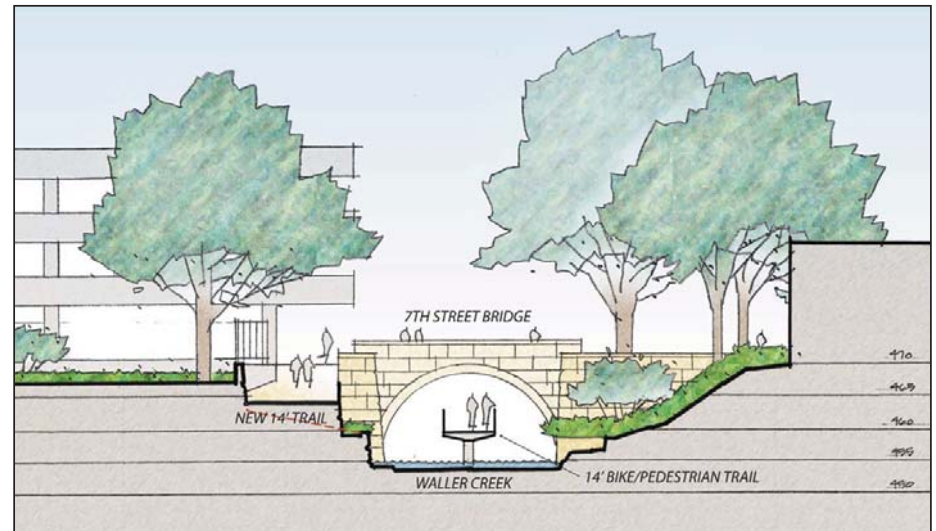
Approaching the 7th Street Bridge



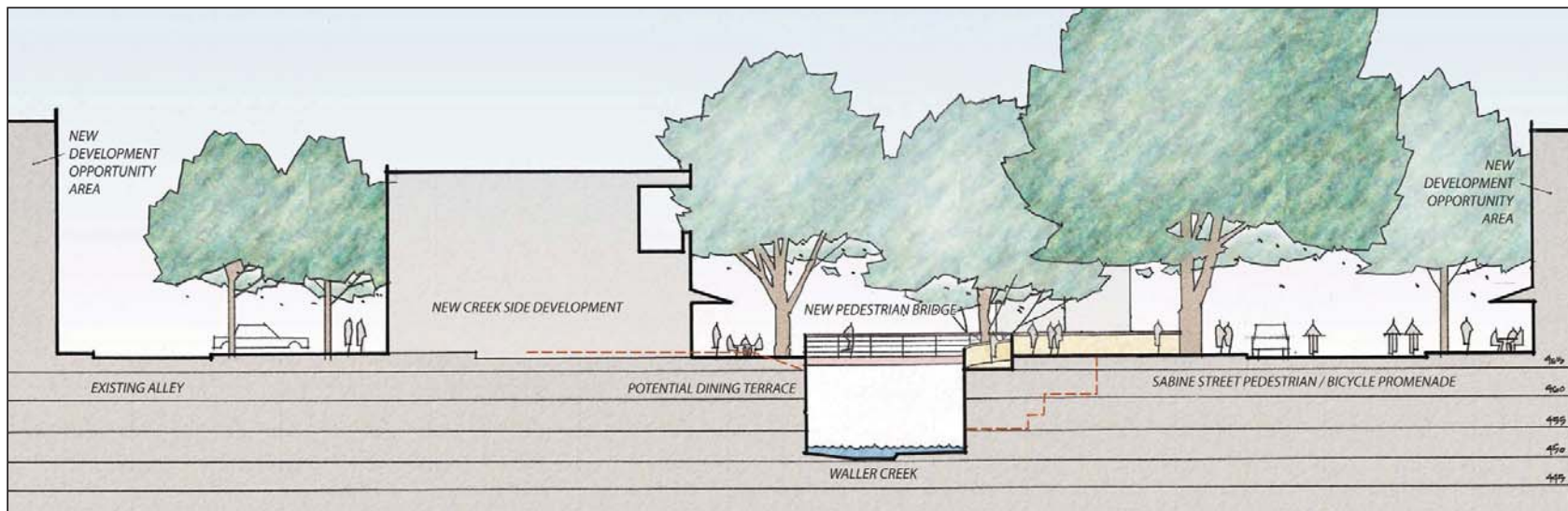




SABINE AND SEVENTH STREETS: TUNNEL TRAIL OPTION



LOOKING SOUTH TO 7TH STREET BRIDGE OPTION



SOUTH OF 7TH STREET BRIDGE OPTION

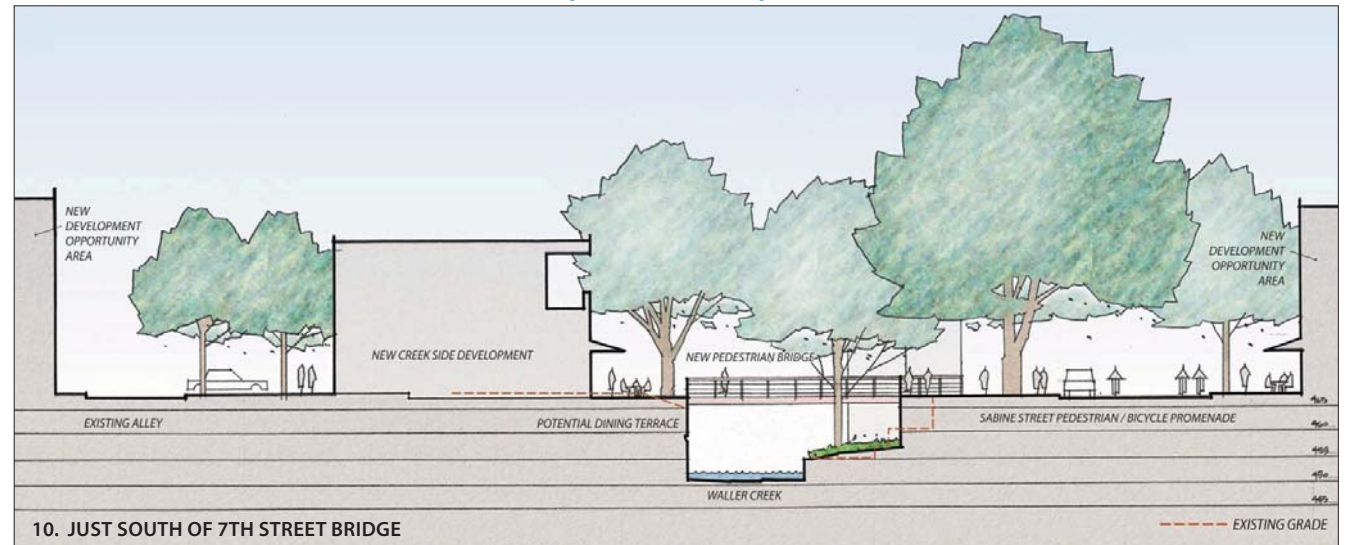




*Sabine Street Looking South from 6th Street*



*Looking South from 7th Street Bridge*

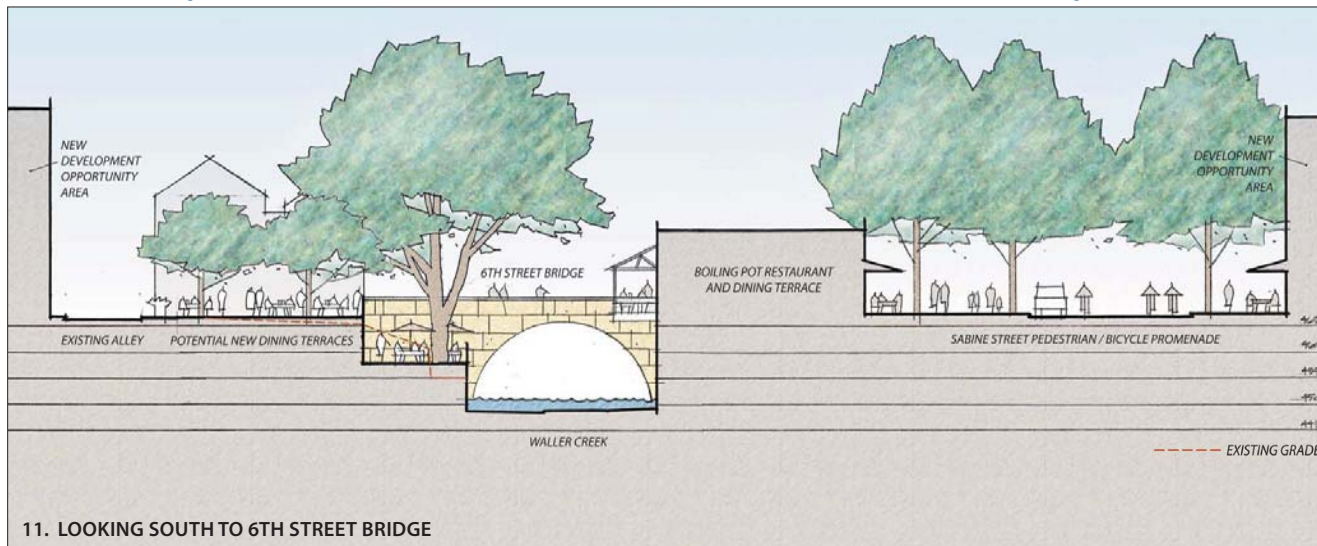




Sabine Street Plaza Looking East



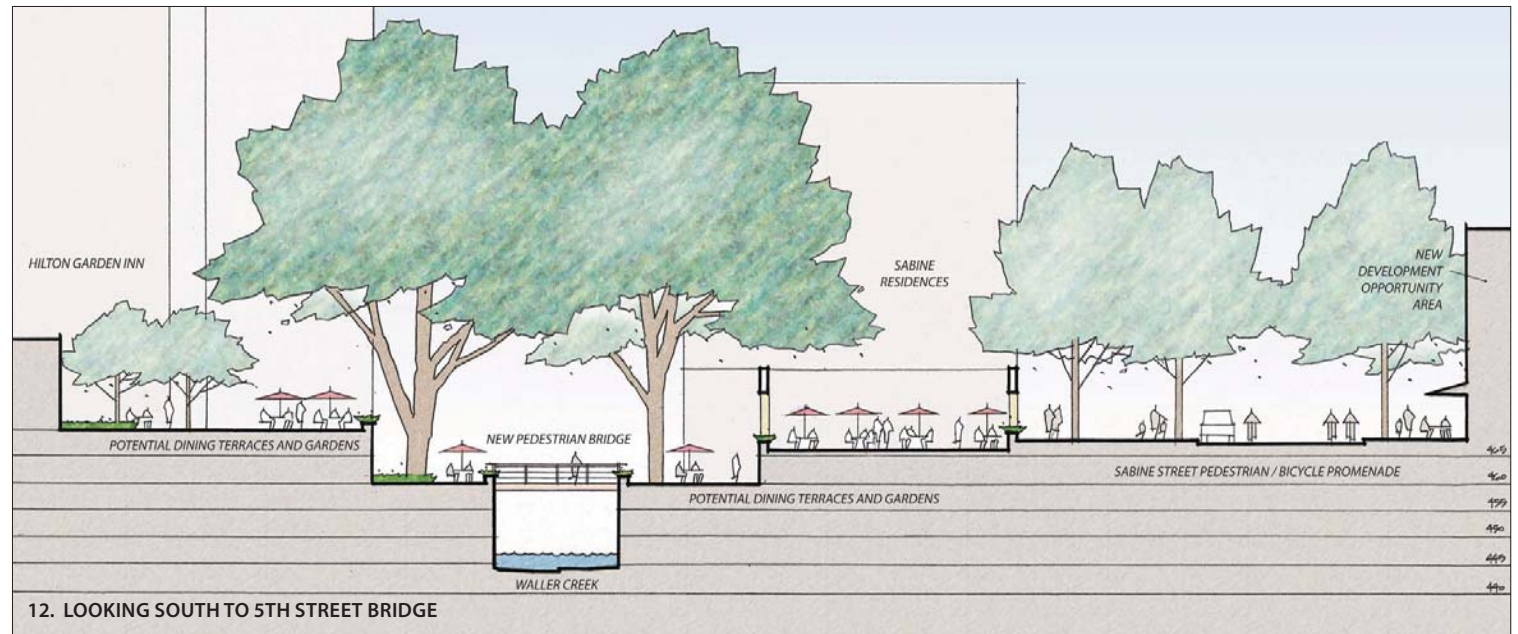
Looking South to 6th Streets



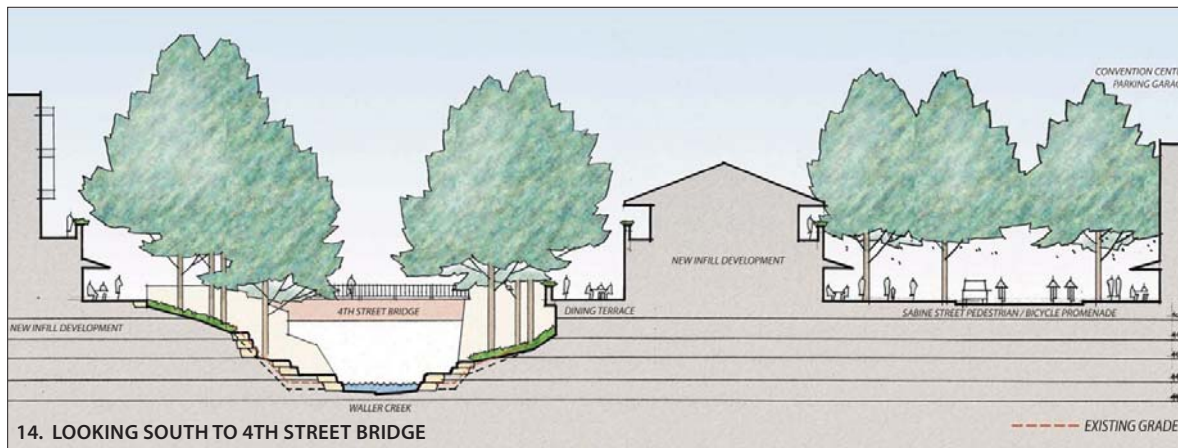




Looking South to 5th Street Bridge







Looking South to 4th Street Bridge

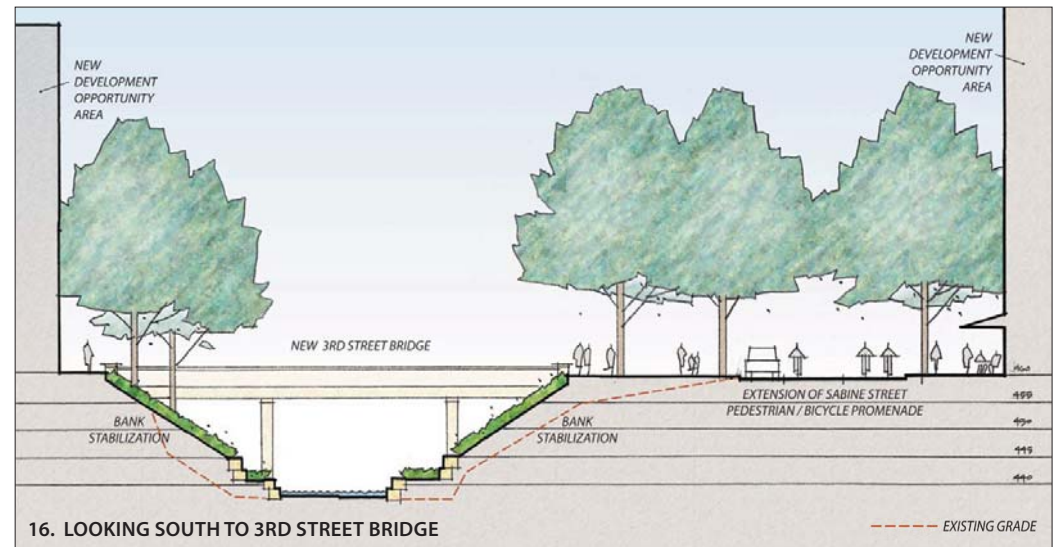
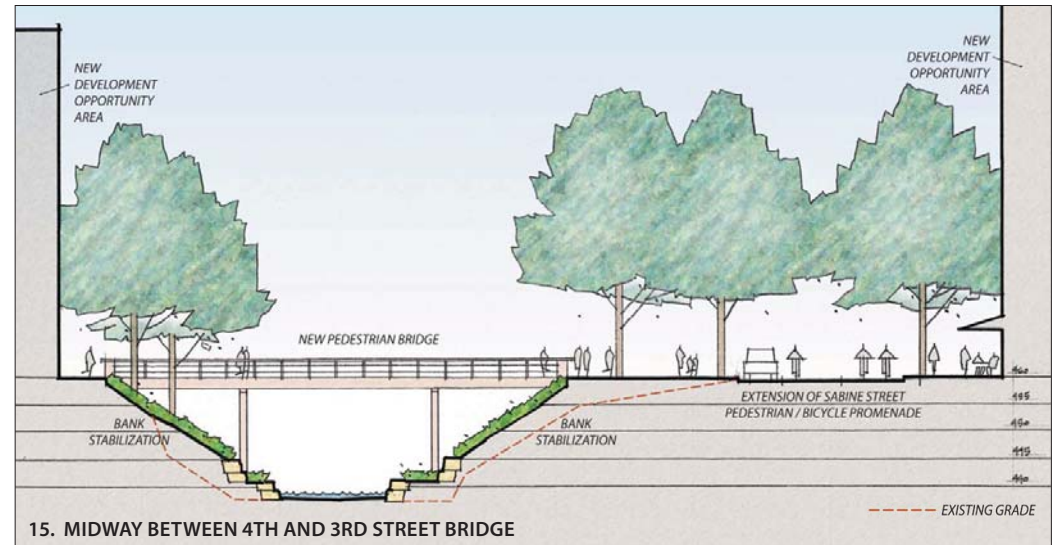




Between 4th and 3rd Street Bridges



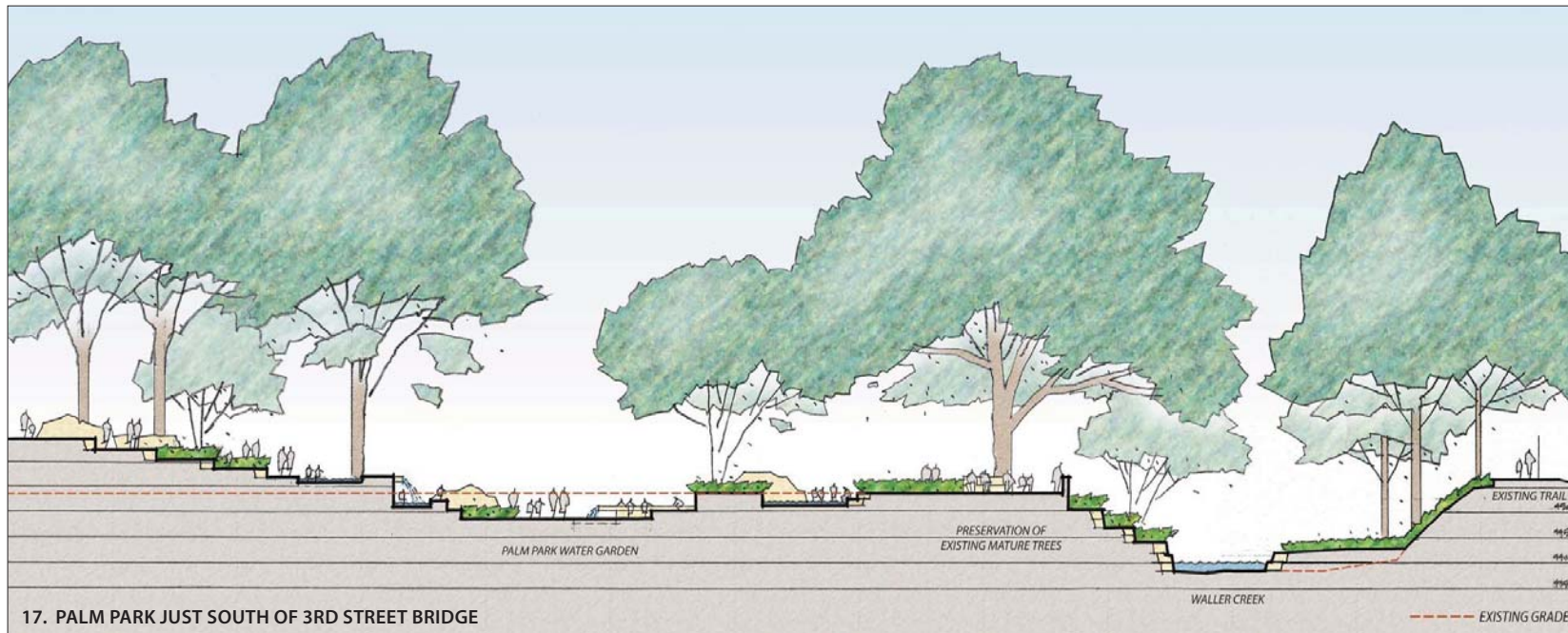
Looking South to 3rd Street Bridge







*Between 3rd and Red River Bridges*

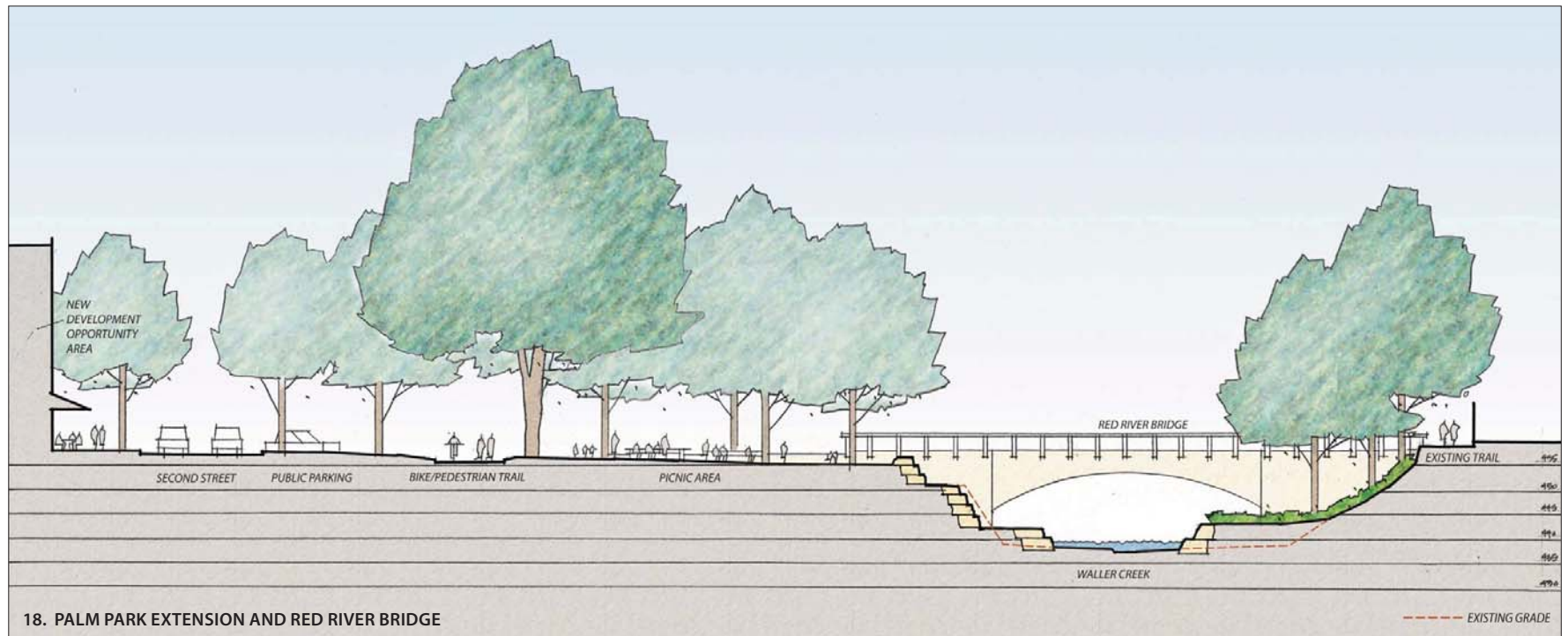


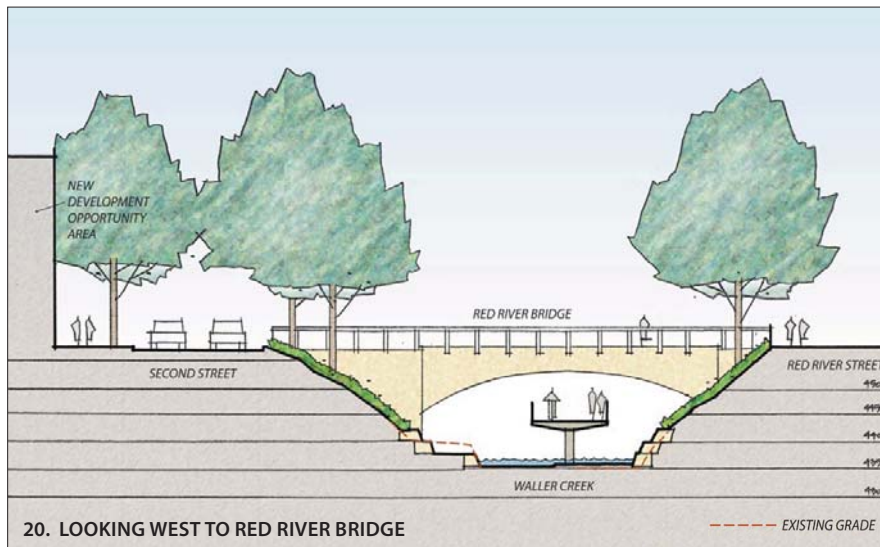
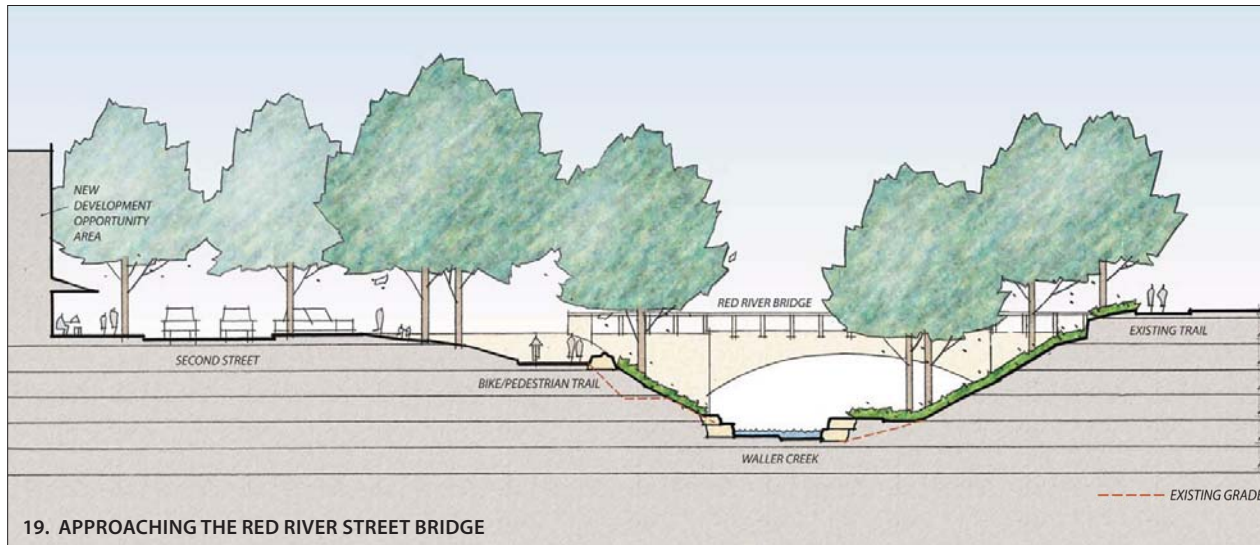
NOTE: PARK DESIGN FOR ILLUSTRATIVE PURPOSES ONLY.





Looking West to Red River Street Bridge



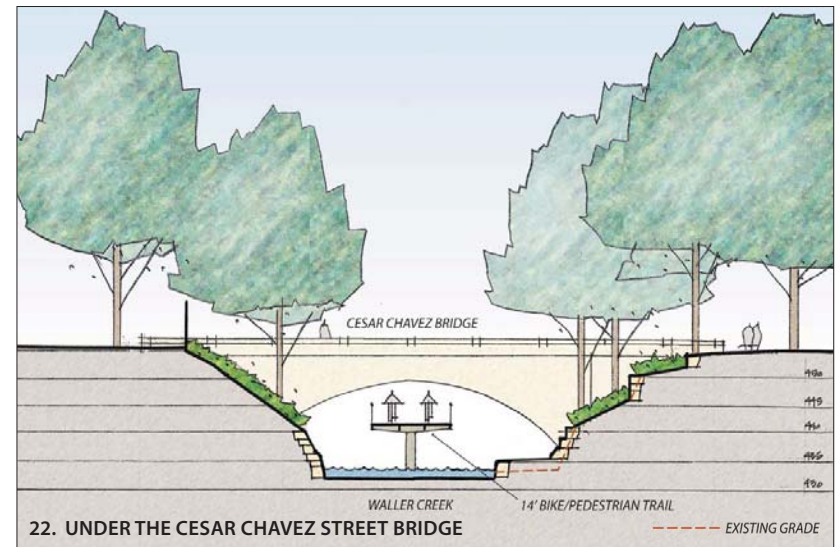
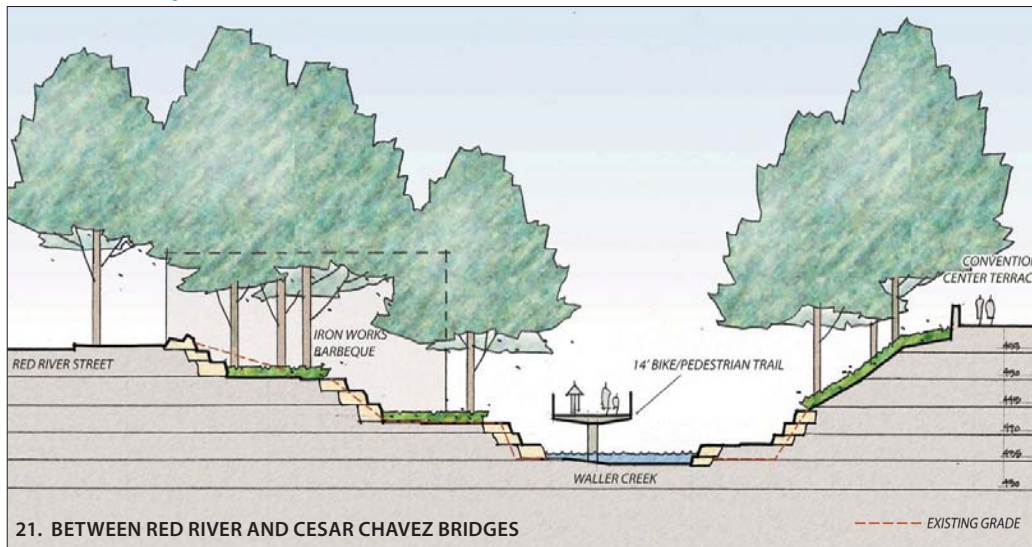


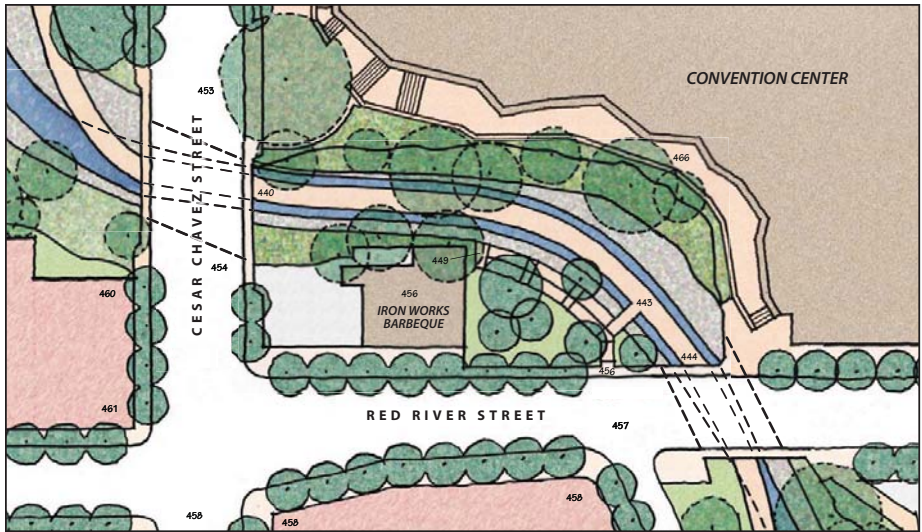
*Between Red River and Cesar Chavez Bridges*



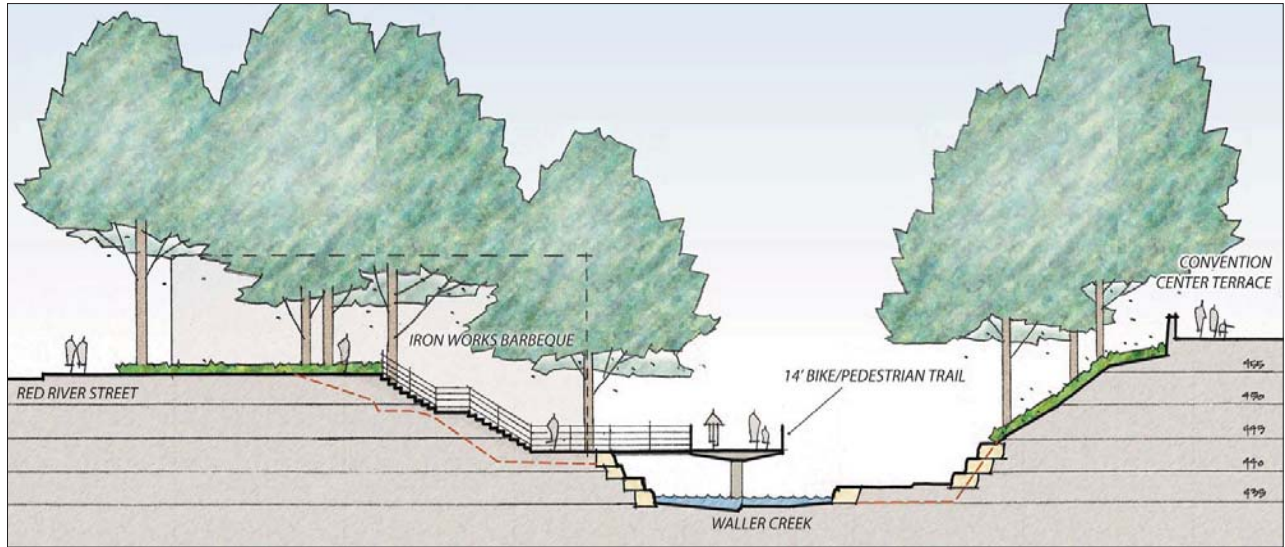


Cesar Chavez Street Bridge



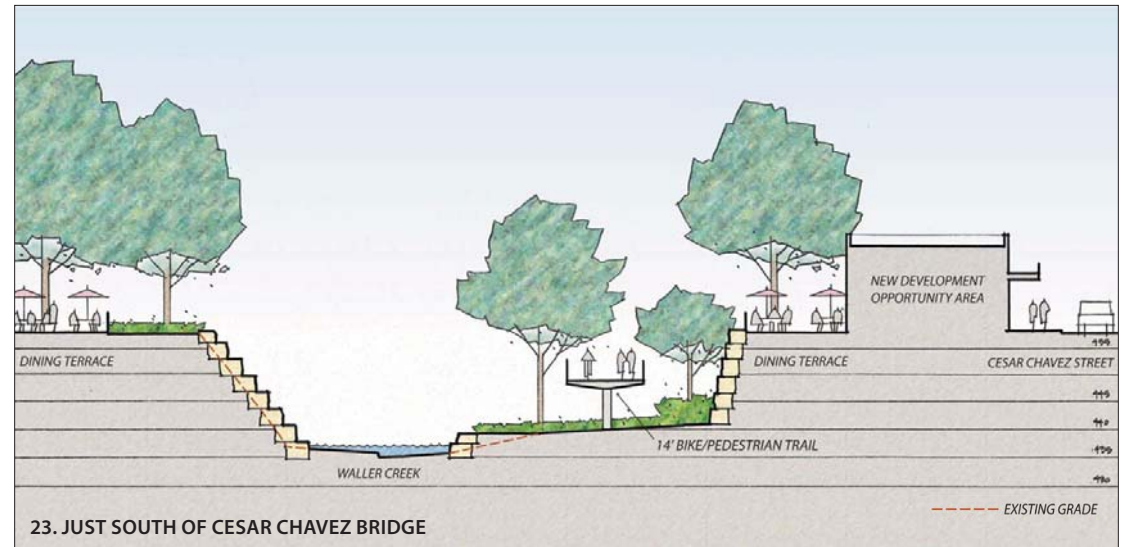


PARK AND RAMP OPTION



PARK AND RAMP OPTION - BETWEEN RED RIVER AND CESAR CHAVEZ BRIDGES





East bank of creek, south of Cesar Chavez

