

ORDINANCE NO. 20100826-078

AN ORDINANCE REZONING AND CHANGING THE ZONING MAP FOR THE PROPERTY LOCATED AT 2614 WALSH TARLTON LANE FROM LIMITED OFFICE (LO) DISTRICT AND COMMUNITY COMMERCIAL (GR) DISTRICT TO COMMUNITY COMMERCIAL-MIXED USE (GR-MU) COMBINING DISTRICT.

BE IT ORDAINED BY THE CITY COUNCIL OF THE CITY OF AUSTIN:

PART 1. The zoning map established by Section 25-2-191 of the City Code is amended to change the base district from limited office (LO) district and community commercial (GR) district to community commercial-mixed use (GR-MU) combining district on the property described in Zoning Case No. C14-2010-0019, on file at the Planning and Development Review Department, as follows:

A 16.242 acre tract of land, more or less, being all of Lot 1, Block A, Texas Commerce Bancshares Subdivision, and a portion of Lot 1, M-P Addition, in Travis County, the tract of land being more particularly described by metes and bounds in Exhibit "A" incorporated into this ordinance,


locally known as 2614 Walsh Tarlton Lane, in the City of Austin, Travis County, Texas, and generally identified in the map attached as Exhibit "B".

PART 2. This ordinance takes effect on September 6, 2010.

PASSED AND APPROVED


_____, August 26, 2010

§
§
§




Lee Leffingwell
Mayor

APPROVED:


Karen M. Kennard
Acting City Attorney

ATTEST:


Shirley A. Gentry
City Clerk



**Professional Land Surveying, Inc.
Surveying and Mapping**

Office: 512-443-1724
Fax: 512-389-0943

3500 McCall Lane
Austin, Texas 78744

EXHIBIT A

**16.242 ACRES
TRAVIS COUNTY, TEXAS**

A DESCRIPTION OF 16.242 ACRES (APPROXIMATELY 707,482 SQ. FT.), BEING ALL OF LOT 1, BLOCK A, TEXAS COMMERCE BANCSHARES SUBDIVISION, A SUBDIVISION OF RECORD IN VOLUME 81, PAGES 347-348 OF THE PLAT RECORDS OF TRAVIS COUNTY, TEXAS AND A PORTION OF LOT 1, M-P ADDITION, A SUBDIVISION OF RECORD IN VOLUME 81, PAGES 133-134 OF THE PLAT RECORDS OF TRAVIS COUNTY, TEXAS; SAID 16.242 ACRE TRACT BEING MORE PARTICULARLY DESCRIBED BY METES AND BOUNDS AS FOLLOWS:

BEGINNING at a 1/2" rebar found in the west right-of-way line of Walsh-Tarlton Lane (80' right-of-way width) as shown on said Texas Commerce Bancshares Subdivision, being a southeast corner of Lot 1, Block A, of said Texas Commerce Bancshares Subdivision, being also the northeast corner of Lot 1, Tarlton Oaks II, a subdivision of record in Volume 86, Page 135C of the Plat Records of Travis County, Texas;

THENCE North 60°56'17" West with the south line of Lot 1, Block A, of said Texas Commerce Bancshares Subdivision and the north line of Lot 1, of said Tarlton Oaks II, a distance of 267.95 feet to a 1/2" rebar found for the southeast corner of Tarlton Cemetery (no record information found), from which a 1/2" rebar found in the north right-of-way line of Capital of Texas Highway South (Loop 360) (right-of-way width varies), being the westernmost corner of Lot 1, of said Tarlton Oaks II, being also in the south line of said Tarlton Cemetery, bears North 60°52'32" West, a distance of 40.76 feet;

THENCE with the common line of Lot 1, Block A, of said Texas Commerce Bancshares Subdivision and said Tarlton Cemetery, the following three (3) courses and distances:

1. North 25°47'31" East, a distance of 236.49 feet to a 1/2" rebar found for the northeast corner of said Tarlton Cemetery;
2. North 64°18'14" West, a distance of 195.75 feet to a 1/2" rebar found for the northwest corner of said Tarlton Cemetery;
3. South 27°44'10" West, passing a 1/2" rebar found at a distance of 146.22 feet and continuing for a total distance of 146.92 feet to a 1/2" rebar with Chaparral cap set in the north right-of-way line of Capital of Texas Highway South (Loop 360), being the southwest corner of said Tarlton Cemetery, from which a 1/2" rebar found in the north right-of-way line of Capital of Texas Highway South (Loop 360) (right-of-way width varies), being the westernmost corner of Lot 1, of

SCANNED

said Tarlton Oaks II, being also in the south line of said Tarlton Cemetery, bears South 35°40'44" East, a distance of 182.15 feet;

THENCE with the north right-of-way line of Capital of Texas Highway South (Loop 360) and the south line of Lot 1, Block A, of said Texas Commerce Bancshares Subdivision, the following three (3) courses and distances:

1. North 35°40'44" West, a distance of 10.97 feet to a concrete highway monument found at highway station 785+00, 125' left;
2. North 21°42'32" West, a distance of 103.27 feet to a concrete highway monument found at highway station 784+00, 150' left;
3. North 35°39'55" West, a distance of 46.65 feet to a 1/2" rebar with Chaparral cap set for a southwest corner of Lot 1, Block A, of said Texas Commerce Bancshares Subdivision, being the southeast corner of Lot 1, Block A, Schmidt Addition, a subdivision of record in Document No. 200400179 of the Official Public Records of Travis County, Texas, from which a concrete highway monument found at highway station 781+50, 150' left in the north right-of-way line of Capital of Texas Highway South (Loop 360), being in the south line of Lot 1, Block A, of said Schmidt Addition, bears North 35°39'55" West, a distance of 203.05 feet;

THENCE with the west line of Lot 1, Block A, of said Texas Commerce Bancshares Subdivision, the west line of Lot 1, of said M-P Addition, and the east line of Lot 1, Block A, of said Schmidt Addition, the following two (2) courses and distances:

1. North 28°58'18" East, a distance of 150.86 feet to a 1/2" rebar with Chaparral cap found;
2. North 28°48'18" East, a distance of 620.97 feet to a 1/2" rebar found for the northeast corner of Lot 1, Block A, of said Schmidt Addition, being the southeast corner of Lot 6, Block A, Hill County Estates, a subdivision of record in Volume 93, Pages 43-44 of the Plat Records of Travis County, Texas, from which a 1/2" rebar found in the north line of Lot 1, Block A, of said Schmidt Addition, bears North 61°12'47" West, a distance of 272.53 feet;

THENCE with the west line of Lot 1, of said M-P Addition and the east line of said Lot 6, the following two (2) courses and distances:

1. North 28°59'40" East, a distance of 174.24 feet to a 1/2" rebar found;
2. North 28°23'22" East, a distance of 116.42 feet to a calculated point for the northwest corner of a 15,679 square foot tract, "Exhibit C", described in Volume 12631, Page 584 of the Real Property Records of Travis County, Texas, from which a 1/2" rebar found, bears North 62°55'06" West, a distance of 0.15 feet

SCANNED

and a 1/2" rebar found for the northwest corner of Lot 1, of said M-P Addition, being in the east right-of-way line of Tarlton Lane (right-of-way width varies) as shown on said Hill County Estates, being also the southwest corner of Lot 2, Block A, Eanes Place Subdivision, a subdivision of record in Volume 93, Pages 45-46 of the Plat Records of Travis County, Texas, bears North 28°23'22" East, a distance of 301.85 feet;

THENCE over and across Lot 1, of said M-P Addition and with the perimeter of said "Exhibit C", the following eight (8) courses and distances:

1. South 62°55'06" East, a distance of 114.71 feet to a 1/2" rebar with Chaparral cap set;
2. With a curve to the left, a delta angle of 16°24'42", an arc length of 19.76 feet, having a radius of 69.00 feet and a chord which bears South 71°11'07" East, a distance of 19.70 feet to a Mag nail found;
3. With a curve to the right, a delta angle of 05°01'43", an arc length of 8.43 feet, having a radius of 96.00 feet and a chord which bears South 76°59'21" East, a distance of 8.42 feet to a Mag nail found;
4. South 74°18'41" East, a distance of 47.86 feet to a Mag nail found;
5. With a curve to the left, a delta angle of 85°28'30", an arc length of 20.89 feet, having a radius of 14.00 feet and a chord which bears North 62°57'30" East, a distance of 19.00 feet to a Mag nail found;
6. South 70°59'03" East, a distance of 0.98 feet to a Mag nail found;
7. With a curve to the left, a delta angle of 10°34'13", an arc length of 61.52 feet, having a radius of 333.46 feet and a chord which bears South 14°56'05" West, a distance of 61.43 feet to a concrete nail found;
8. South 09°38'58" West, a distance of 42.61 feet to a 1/2" rebar with Chaparral cap set for the southeast corner of said "Exhibit C";

THENCE South 61°50'42" East over and across Lot 1, of said M-P Addition, a distance of 60.28 feet to a calculated point for the northwest corner of a 15,679 square foot tract, "Exhibit D", described in Volume 12631, Page 584 of the Real Property Records of Travis County, Texas;

THENCE over and across Lot 1, of said M-P Addition and with the perimeter of said "Exhibit D", the following three (3) courses and distances:

1. South 28°09'18" West, a distance of 54.00 feet to a cotton spindle with Chaparral washer set for the southwest corner of said "Exhibit D";

SCANNED

2. South $61^{\circ}50'42''$ East, a distance of 290.35 feet to a 1/2" rebar with Chaparral cap set for the southeast corner of the said "Exhibit D";
3. North $28^{\circ}09'18''$ East, a distance of 54.00 feet to a 1/2" rebar found for the northeast corner of said "Exhibit D";

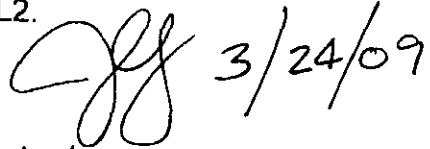
THENCE South $61^{\circ}50'42''$ East over and across Lot 1, of said M-P Addition, a distance of 72.69 feet to a 1/2" rebar with Chaparral cap set in the west right-of-way line of Walsh-Tarlton Lane, being in the east line of Lot 1, of said M-P Addition, from which a 1/2" rebar in concrete found in the west right-of-way line of Walsh-Tarlton Lane, being the northeast corner of Lot 1, of said M-P Addition, being also the southeast corner of Lot 7, Block A, of said Eanes Place Subdivision, bears North $27^{\circ}33'44''$ East, a distance of 368.23 feet;


THENCE South $27^{\circ}33'44''$ West with the west right-of-way line of Walsh-Tarlton Lane and the east line of Lot 1, of said M-P Addition, a distance of 731.67 feet to a 1/2" rebar found for the southeast corner of Lot 1, of said M-P Addition, being the northeast corner of Lot 1, Block A, of said Texas Commerce Bancshares Subdivision;

THENCE with the west right-of-way line of Walsh-Tarlton Lane and the east line of Lot 1, Block A, of said Texas Commerce Bancshares Subdivision, the following three (3) courses and distances:

1. South $27^{\circ}33'44''$ West, a distance of 157.80 feet to a 1/2" rebar found, from which a P.K. nail in concrete found in the east right-of-way line of Walsh-Tarlton Lane, bears South $62^{\circ}39'23''$ East, a distance of 80.23 feet;
2. With a curve to the right, a delta angle of $24^{\circ}55'13''$, an arc length of 243.57 feet, having a radius of 560.00 feet and a chord which bears South $39^{\circ}56'05''$ West, a distance of 241.65 feet to a 5/8" rebar found;
3. South $52^{\circ}10'33''$ West, a distance of 51.51 feet to the **POINT OF BEGINNING**, containing 16.242 acres of land, more or less.

Surveyed on the ground March 23, 2009. Bearing Basis: Grid Azimuth for Texas Central Zone, 1983/93 HARN values from LCRA control network. Attachments: Drawing 229-005-PL2.

 3/24/09
Joe Ben Early, Jr.
Registered Professional Land Surveyor
State of Texas No. 6016



SCANNED

SKETCH TO ACCOMPANY A DESCRIPTION OF 16.242 ACRES (APPROXIMATELY 707,482 SQ. FT.), BEING ALL OF LOT 1, BLOCK A, TEXAS COMMERCE BANCSHARES SUBDIVISION, A SUBDIVISION OF RECORD IN VOLUME 81, PAGES 347-348 OF THE PLAT RECORDS OF TRAVIS COUNTY, TEXAS AND A PORTION OF LOT 1, M-P ADDITION, A SUBDIVISION OF RECORD IN VOLUME 81, PAGES 133-134 OF THE PLAT RECORDS OF TRAVIS COUNTY, TEXAS


CURVE TABLE							
NO.	DELTA	RADIUS	TAN	ARC	CHORD	BEARING	RECORD CHORD
C1	24°55'13"	560.00'	123.74'	243.57'	241.65'	S39°56'05"W	<S43°10'W 241.94'>
C2	16°24'42"	69.00'	9.95'	19.76'	19.70'	S71°11'07"E	[[S67°59'19"E 19.68']]
C3	5°01'43"	96.00'	4.22'	8.43'	8.42'	S76°59'21"E	[[S73°40'12"E 8.43']]
C4	85°28'30"	14.00'	12.94'	20.89'	19.00'	N62°57'30"E	[[N66°06'37"E 19.00']]
C5	10°34'13"	333.46'	30.85'	61.52'	61.43'	S14°56'05"W	[[S18°05'18"W 61.43']]

LEGEND

- 1/2" REBAR FOUND (OR AS NOTED)
- ^{CH} 1/2" REBAR WITH CHAPARRAL CAP FOUND
- 1/2" REBAR WITH CHAPARRAL CAP SET
- ⊗ COTTON SPINDLE WITH CHAPARRAL WASHER SET
- ⊙ 1/2" REBAR IN CONCRETE FOUND
- CONC. HIGHWAY MON. FOUND
- ▲ MAG NAIL FOUND (OR AS NOTED)
- △ CALCULATED POINT
- () GENERAL RECORD INFO.
- { } RECORD INFO. FROM {81/133}
- < > RECORD INFO. FROM <81/347>
- [] RECORD INFO. FROM TXDOT
- (()) RECORD INFO. FROM ((93/43))
- {{ }} RECORD INFO. FROM {{93/45}}
- << >> RECORD INFO. FROM <<200400179>>
- [[]] RECORD INFO. FROM [[12631/584]]
- = = RECORD INFO. FROM =86/135C=

LINE TABLE

No.	BEARING	LENGTH	RECORD
L1	S62°55'06"E	114.71'	[[S59°47'24"E 114.86']]
L2	S74°18'41"E	47.86'	[[S71°09'10"E 47.88']]
L3	S70°59'03"E	0.98'	[[S68°37'35"E 1.00']]
L4	S09°38'58"W	42.61'	[[S12°48'11"W 42.57']]
L5	S61°50'42"E	60.28'	_____
L6	S28°09'18"W	54.00'	[[S31°19'34"W 54.00']]
L7	S61°50'42"E	290.35'	[[S58°40'26"E 290.35']]
L8	N28°09'18"E	54.00'	[[N31°19'34"E 54.00']]
L9	S61°50'42"E	72.69'	[[S58°40'26"E 72.86']]
L10	S52°10'33"W	51.51'	<S55°38'W 51.43'>
L11	N60°56'17"W	267.95'	_____
L12	N25°47'31"E	236.49'	<N28°57'E 236.78'>
L13	N64°18'14"W	195.75'	<N61°12'W 196.00'>
L14	S27°44'10"W	146.92'	<S30°51'W 146.30'>
L15	N35°40'44"W	10.97'	<N35°27'W 10.64'>
L16	N21°42'32"W	103.27'	<N18°33'W 103.24'>
L17	N35°39'55"W	46.65'	<N32°36'W 47.67'>
L18	N28°58'18"E	150.86'	<N32°26'E 150.62'>
L19	N28°59'40"E	174.24'	{N32°05'E 174.56'}
L20	N28°23'22"E	116.42'	_____
L21	S62°39'23"E	80.23'	_____
L22	N60°52'32"W	40.76'	_____
L23	N35°39'55"W	203.05'	_____
L24	N61°12'47"W	272.53'	<<N61°12'47"W 272.53'>>



[Signature] 3/25/09

DATE OF SURVEY: 03/23/2009
 PLOT DATE: 03/25/09
 DRAWING NO.: 229-005-LOT 1
 PROJECT NO.: 229-005
 DRAWN BY: JDB
 SHEET 1 OF 2

Chaparral

BEARING BASIS: GRID AZIMUTH FOR TEXAS
 CENTRAL ZONE, 1983/93 HARN VALUES FROM
 LCRA CONTROL NETWORK.

ATTACHMENTS: METES AND BOUNDS
 DESCRIPTION 229-005-LOT 1

SCANNED

TARLTON LANE
R.O.W. WIDTH VARIES
((93/43-44))

TAMARRON BOULEVARD
(80' R.O.W.)
(79/19-20)(79/37)

BLOCK A
PLACE SUBDIVISION
{93/45-46}

LOT 2

LOT 3

LOT 4

LOT 5

LOT 6

LOT 7

LOT 1
M-P ADDITION
{81/133-134}
PROPOSED LOT 2

N27°33'44"E
368.23'
[[N30°43'05"E
368.28']]

LOT 5 BLOCK A
HILL COUNTRY ESTATES
((93/43-44))

LOT 6 BLOCK A
HILL COUNTRY ESTATES
((93/43-44))

LOT 1
M-P ADDITION
{81/133}

POINT FALLS ON
ELEC. MANHOLE
UNABLE TO SET

CONC. NAIL

L1

L2

L3

L4

L5

L6

L7

L8

L9

L10

L11

L12

L13

L14

L15

L16

L17

L18

L19

L20

L21

L22

L23

L24

L25

L26

L27

L28

L29

L30

L31

L32

L33

L34

L35

L36

L37

L38

L39

L40

L41

L42

L43

L44

L45

L46

L47

L48

L49

L50

L51

L52

L53

L54

L55

L56

L57

L58

L59

L60

L61

L62

L63

L64

L65

L66

L67

L68

L69

L70

L71

L72

L73

L74

L75

L76

L77

L78

L79

L80

L81

L82

L83

L84

L85

L86

L87

L88

L89

L90

L91

L92

L93

L94

L95

L96

L97

L98

L99

L100

L101

L102

L103

L104

L105

L106

L107

L108

L109

L110

L111

L112

L113

L114

L115

L116

L117

L118

L119

L120

L121

L122

L123

L124

L125

L126

L127

L128

L129

L130

L131

L132

L133

L134

L135

L136

L137

L138

L139

L140

L141

L142

L143

L144

L145

L146

L147

L148

L149

L150

L151

L152

L153

L154

L155

L156

L157

L158

L159

L160

L161

L162

L163

L164

L165

L166

L167

L168

L169

L170

L171

L172

L173

L174

L175

L176

L177

L178

L179

L180

L181

L182

L183

L184

L185

L186

L187

L188

L189

L190

L191

L192

L193

L194

L195

L196

L197

L198

L199

L200

L201

L202

L203

L204

L205

L206

L207

L208

L209

L210

L211

L212

L213

L214

L215

L216

L217

L218

L219

L220

L221

L222

L223

L224

L225

L226

L227

L228

L229

L230

L231

L232

L233

L234

L235

L236

L237

L238

L239

L240

L241

L242

L243

L244

L245

L246

L247

L248

L249

L250

L251

L252

L253

L254

L255

L256

L257

L258

L259

L260

L261

L262

L263

L264

L265

L266

L267

L268

L269

L270

L271

L272

L273

L274

L275

L276

L277

L278

L279

